


25X1



TOP SECRET



25X1

(c) NATIONAL PHOTOGRAPHIC INTERPRETATION CENTER

REFERENCE: MISSION C126C



25X1


18 MAY 1966
PAGE 2

CONTAINS 5 UNIDENTIFIED AND 2 POSSIBLE VEHICLES. FOUR PROBABLE TRANSPORTERS ARE LOCATED 500 FT SOUTH-SOUTHWEST OF THE LAUNCH AREA.



25X1

25X1



A PROBABLE SURFACE-TO-AIR, MISSILE WITH ASSOCIATED CONTRAIL IN FLIGHT IN AN APPARENT ATTEMPT TO SHOOT DOWN THE MISSION AIRCRAFT IS OBSERVED AT APPROXIMATELY 2507N 10247E. A SECOND OBJECT WITH ASSOCIATED CONTRAIL IS CONSIDERED TO BE AN UNIDENTIFIED MISSILE. A THIRD CONTRAIL, SIMILAR TO THE CONTRAIL OF THE PROBABLE SAM, IS ALSO OBSERVED IN THE AREA.

25X1

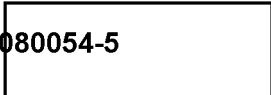


(SAM SITE)

(MISSILES IN FLIGHT)

These notes have been prepared for briefing purposes only and should not be used for detailed analytical work. Their use should be restricted to the particular briefing board(s) they were prepared for and must be considered valid only for the reporting period as indicated by the date of issue. For information concerning these notes contact Chief, Collateral Support Division, NPIC.

TOP SECRET



25X1

25X1