

25X1

Approved For Release 2003/12/23 : CIA-RDP68B00320R000100050050-2

**SECRET**



MCP



**MISSION COVERAGE PLOTS**

TOP SECRET  
CONFIDENTIAL  
SECRET  
GROUP 1 EXCLUDED FROM  
AUTOMATIC DOWNGRADING  
AND DECLASSIFICATION

**MISSION CI46C**

**3 AUGUST 1966**

NPIC/R-5023/66  
SEPTEMBER 1966

GROUP 1 EXCLUDED FROM  
AUTOMATIC DOWNGRADING  
AND DECLASSIFICATION

**SECRET**



Approved For Release 2003/12/23 : CIA-RDP68B00320R000100050050-2

25X1

Approved For Release 2003/12/23 : CIA-RDP68B00320R000100050050-2

**WARNING**

This document contains information affecting the national defense of the United States, within the meaning of Title 18, sections 793 and 794, of the U.S. Code, as amended. Its transmission or revelation of its contents to or receipt by an unauthorized person is prohibited by law.

Approved For Release 2003/12/23 : CIA-RDP68B00320R000100050050-2

25X1

Approved For Release 2003/12/23 : CIA-RDP68B00320R000100050050-2

**SECRET**

NPIC/R-5023/66



MISSION COVERAGE PLOTS

# MISSION CI46C

## 3 AUGUST 1966

SEPTEMBER 1966

NATIONAL PHOTOGRAPHIC INTERPRETATION CENTER

**SECRET**



Approved For Release 2003/12/23 : CIA-RDP68B00320R000100050050-2

25X1

**SECRET**



25X1

### PREFACE

This publication contains the geographic location plots of the photography on CHURCH DOOR Mission C146C, dated 3 August 1966.

These plots are presented on a WAC format that has been reduced for convenience to approximately 60 percent of the original size. There are 4 plot sheets in this publication arranged in ascending order by control number.


The flight-line index on page iii indicates the approximate track of Mission C146C.

25X1

### TABLE OF CONTENTS

Mission Flight-Line Index .....	Page iii
NPIC/P-4559/66 .....	WAC 499
NPIC/P-4560/66 .....	WAC 492
NPIC/P-4561/66 .....	WAC 498
NPIC/P-4562/66 .....	WAC 614

**SECRET**



25X1

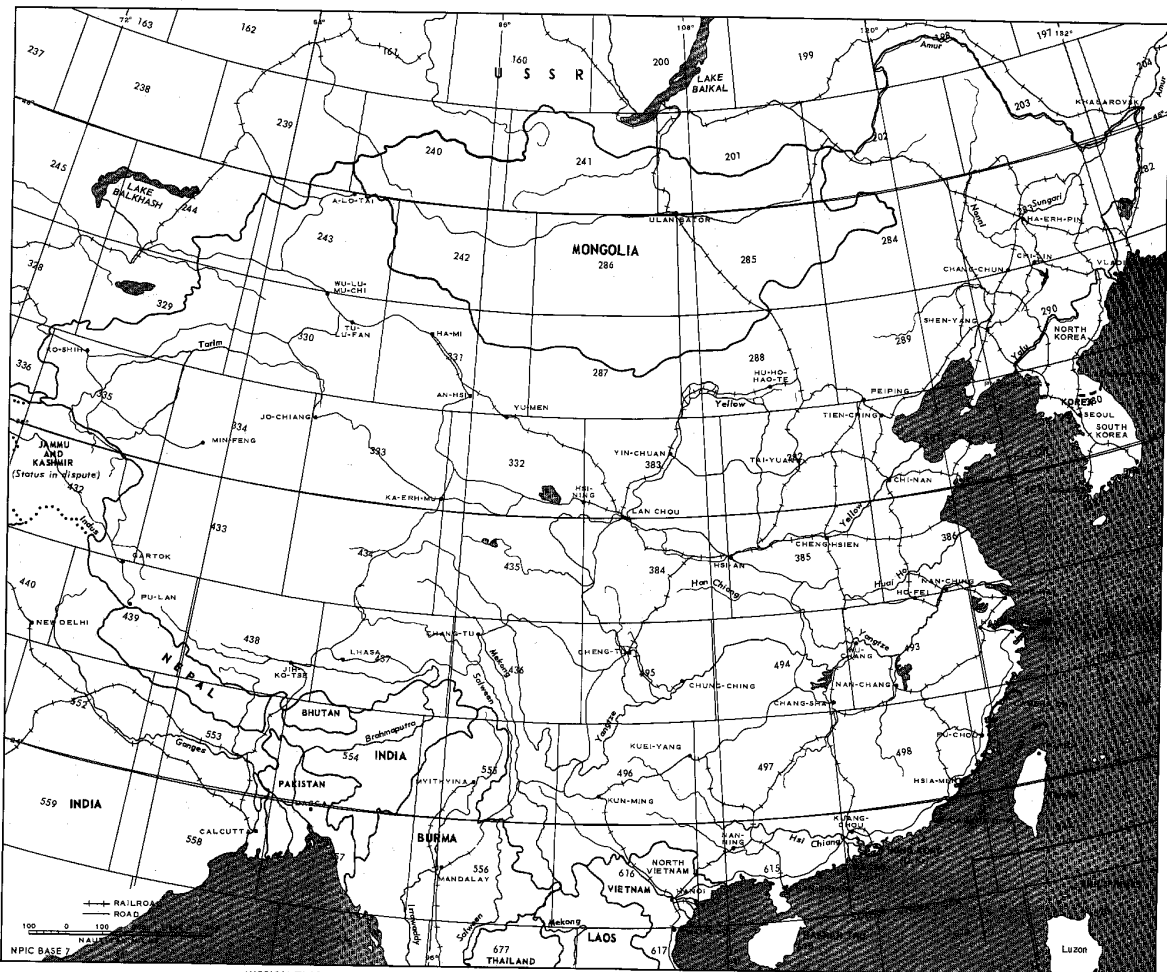
25X1

SECRET

Approved For Release 2003/12/23 : CIA-RDP68B00320R000100050050-2

NPIC/R-5023/66

25X1



MISSION FLIGHT-LINE INDEX. This map shows the approximate track of CHURCH DOOR MISSION C146C, 3 August 1966.

NPIC L-9331 (8/66)

- iii -

SECRET

Approved For Release 2003/12/23 : CIA-RDP68B00320R000100050050-2

25X1

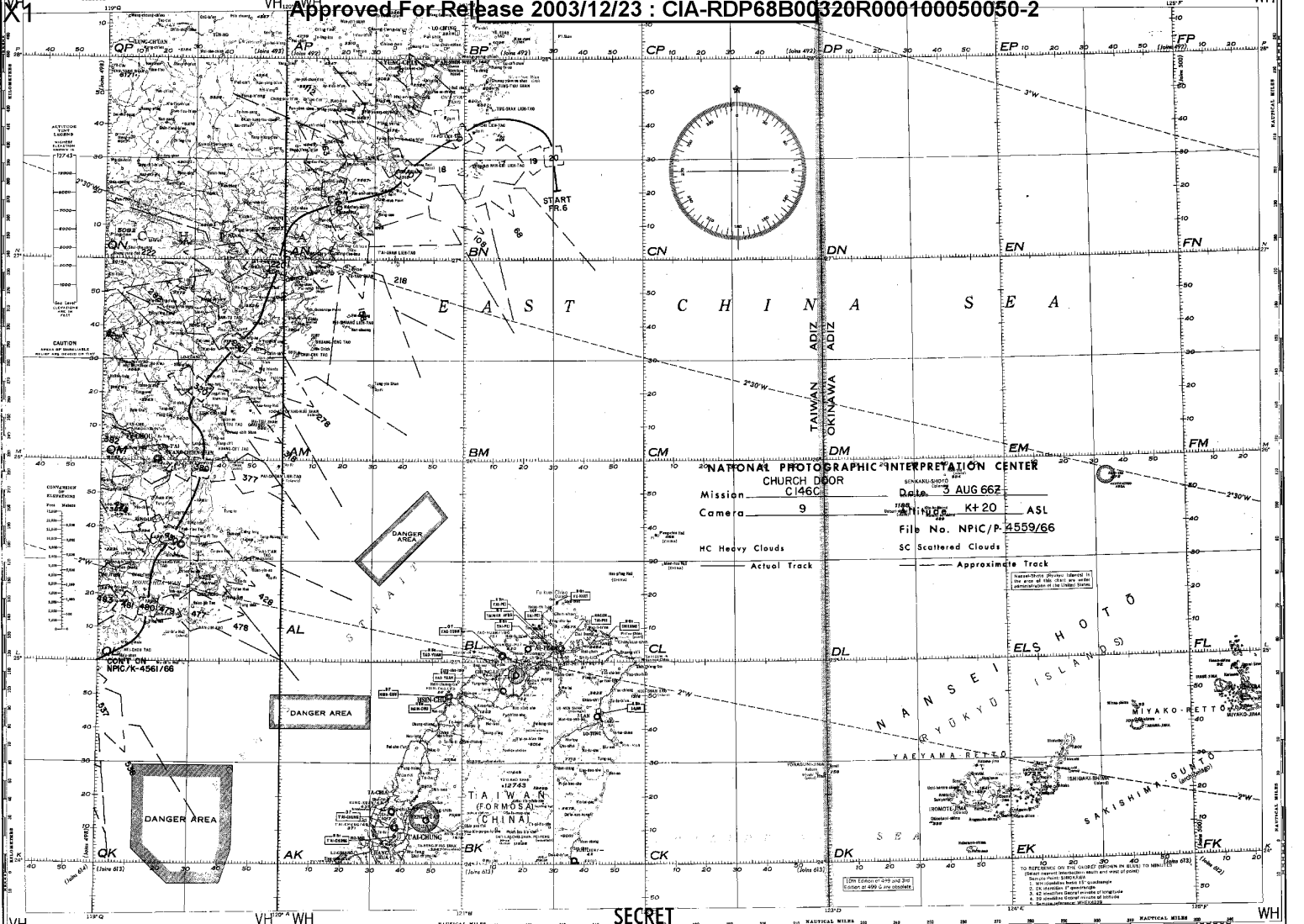
(499) CAPE FU-KUEI

WORLD AERONAUTICAL CHART

(499)

Approved For Release 2003/12/23 : CIA-RDP68B00320R000100050050-2

SECRET



SECRET

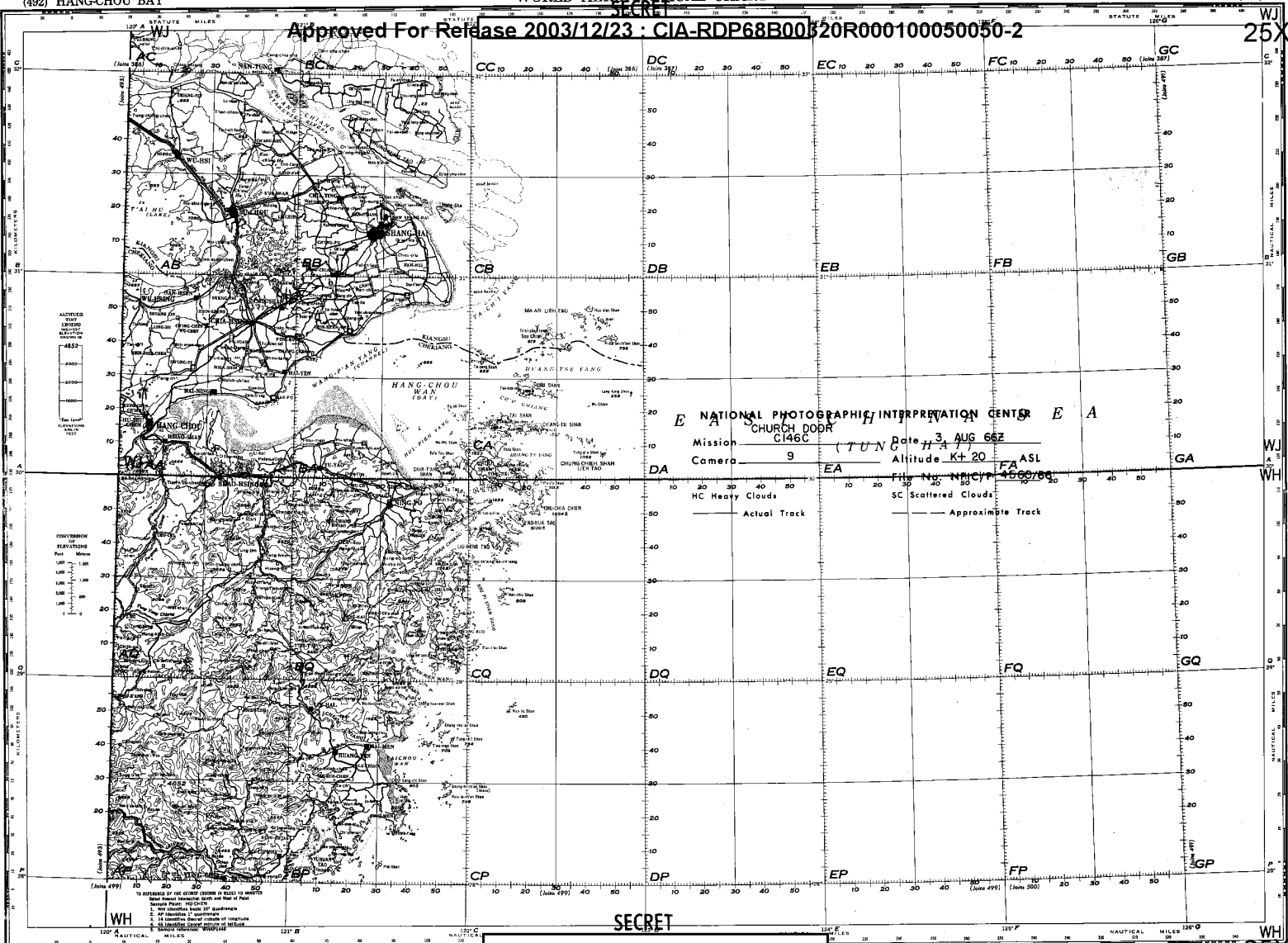
Approved For Release 2003/12/23 : CIA-RDP68B00320R000100050050-2

CAPE FU-KUEI (499)

25X1

Approved For Release 2003/12/23 : CIA-RDP68B00320R000100050050-2

25X1



SECRET

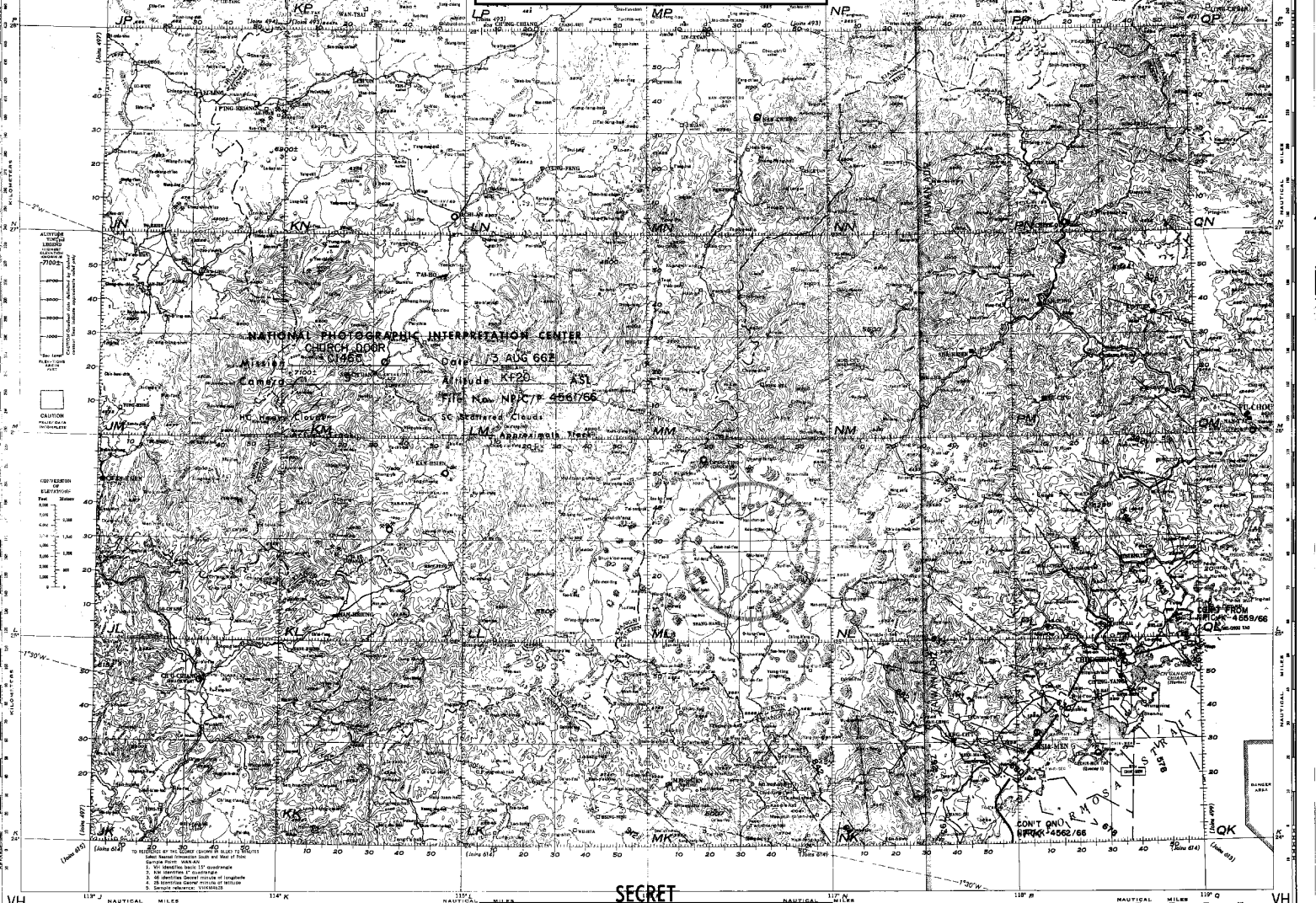
Approved For Release 2003/12/23 : CIA-RDP68B00320R000100050050-2

SECRET

Approved For Release 2003/12/23 : CIA-RDP68B00320R000100050056-2

VH

VH



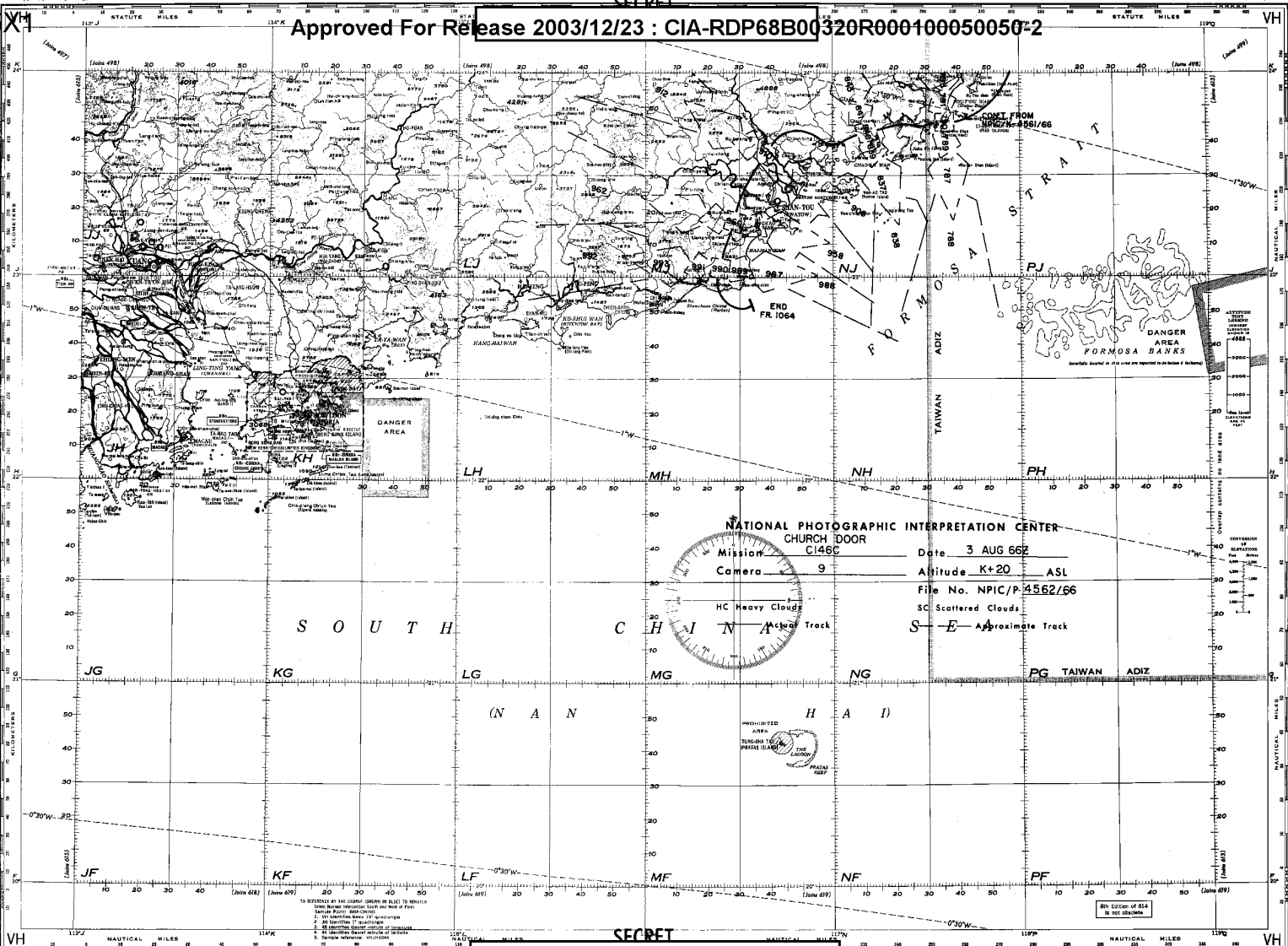
SECRET

Approved For Release 2003/12/23 : CIA-RDP68B00320R000100050050-2

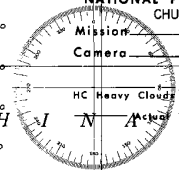
VH



Approved For Release 2003/12/23 : CIA-RDP68B00320R000100050050-2




NATIONAL PHOTOGRAPHIC INTERPRETATION CENTER  
 CHURCH DOOR  
 Mission CI48C Date 3 AUG 66Z  
 Camera 9 Altitude K+20 ASL  
 File No. NPIC/P 4562/66  
 SC Scattered Clouds  
 S-E Approximate Track



Approved For Release 2003/12/23 : CIA-RDP68B00320R000100050050-2

**SECRET**



25X1