

Approved For Release 2003/11/26 : CIA-RDP66B00664R000600010079-8

SECRET



87 Pages

NPIC/R-1320/64
August 1964

PHOTOGRAPHIC INTERPRETATION REPORT

MISSION COVERAGE INDEX MISSION C174C 7 JULY 1964

EDD	
RS	<i>[Signature]</i>
RP	<i>[Signature]</i>
KB	<i>[Signature]</i>
WC	
DB	<i>[Signature]</i>
SR	
FA	
PB	

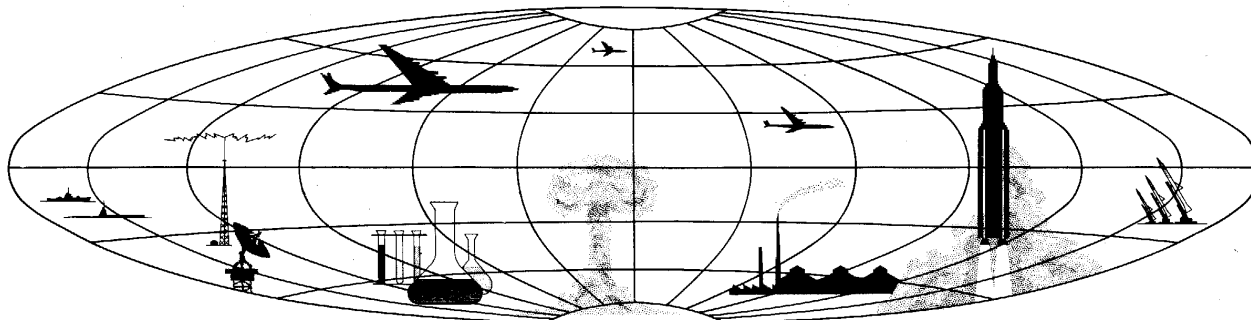


CIA



DIA

NATIONAL PHOTOGRAPHIC INTERPRETATION CENTER



Approved For Release 2003/11/26 : CIA-RDP66B00664R000600010079-8

SECRET



GROUP 1
Excluded from automatic
downgrading and declassification

25X1

25X1

Approved For Release 2003/11/26 : CIA-RDP66B00664R000600010079-8

WARNING

This document contains information affecting the national defense of the United States, within the meaning of Title 18, sections 793 and 794, of the U.S. Code, as amended. Its transmission or revelation of its contents to or receipt by an unauthorized person is prohibited by law.

Approved For Release 2003/11/26 : CIA-RDP66B00664R000600010079-8

Approved For Release 2003/11/26 : CIA-RDP66B00664R000600010079-8

SECRET

25X1

PHOTOGRAPHIC INTERPRETATION REPORT

MISSION COVERAGE INDEX

MISSION C174C

7 JULY 1964

NPIC/R-1320/64

August 1964

NATIONAL PHOTOGRAPHIC INTERPRETATION CENTER

Approved For Release 2003/11/26 : CIA-RDP66B00664R000600010079-8

SECRET

25X1

SECRET

NPIC/R-1320/64

PREFACE

This Mission Coverage Index (MCI) lists the intelligence targets imaged on the photography of this mission. Items in the MCI are arranged in three sections:

Section I provides short descriptions for newly identified targets and previously reported targets showing change, and also provides order of battle information.

Section II provides a listing of those targets which reflect no apparent change in facilities from the most adequate previous description. The MCI in which this description appears is designated by the appropriate mission number, prefixed by the letters "NAC" and appearing as the last entry on the photo reference line. Military installations where there is no significant change in facilities and where no order of battle can be determined are listed under this section.

Section III provides a listing of those targets which could be identified but not interpreted.

Targets in each of the three sections are arranged 1)

by country, 2) within the country according to subject, 3) within the subject by WAC area, and 4) within the WAC area by geographic coordinates in ascending order. An explanation of column headings and photo references used in presenting the information is contained in the appendix. The map base used (when available) for the derivation of coordinates in this MCI is the latest edition of the US Air Target Chart, Series 200.

For the convenience of the user, an index to all targets is included following Section III. Targets in the index are arranged alphabetically within a country.

The user of this MCI is cautioned that the scan of photography was accomplished in a relatively short time and often without the aid of precise analytical and mensural techniques commonly employed in detailed photographic analysis. Consequently, although the information presented herein is essentially accurate, additional, detailed analysis may somewhat alter portions of the information.

SECRET

SECRET

NPIC/R-1320/64

25X1

TABLE OF CONTENTS

<u>Subject</u>	Section I	Section II	Section III
	<u>Page</u>	<u>Page</u>	<u>Page</u>
Air Installations	1	51	57
Military Installations	7	51	58
Electronics/Communications	32	52	58
Industry	34	52	--
Basic Services	38	53	59
Ports and Harbors	40	53	59
Research and Development	--	53	--
Storage	46	54	--
Urban Complexes	49	54	59
Index			61
Appendix			67

25X1

SECRET

Approved For Release 2003/11/26 : CIA-RDP66B00664R000600010079-8

SECTION I

THIS SECTION PROVIDES SHORT DESCRIPTIONS FOR NEWLY IDENTIFIED TARGETS AND PREVIOUSLY REPORTED TARGETS SHOWING CHANGE, AND ALSO PROVIDES ORDER OF BATTLE INFORMATION.

Approved For Release 2003/11/26 : CIA-RDP66B00664R000600010079-8

SECRET

NPIC/R-1320/64

25X1

Target	Coordinates	WAC	Target Numbers	
			BE	NPIC
SITE D (1.6 NM SE AT UTM UD638090) -- 4-GUN, OCCUPIED. SITE E (2.8 NM SE AT UTM UD646086) -- 8-GUN, OCCUPIED. SITE F (ONE NM SSE AT UTM UD620090) -- 4-GUN, OCCUPIED. SITE G (3.2 NM SSE AT UTM UD642053) -- 8-GUN, UNOCCUPIED. SITE H (2.5 NM NW AT UTM UD593134) -- 8-GUN, UNOCCUPIED. AIRCRAFT -- 35 FAGOT/FRESCO, 4 BAT, 3 S/E LIAISON AND 2 FAGOT/FRESCO (IN FLIGHT AT LOW ALTITUDE OFF NW END OF RUNWAY). [REDACTED]				
[REDACTED]				
HANG-CHOU AIRFIELD 10 NM NE OF HANG-CHOU. NO APPARENT CHANGE SINCE MISSION [REDACTED]	3020N 12013E	[REDACTED]		16-A
AIRCRAFT -- 22 FRESCO AND 19 BEAGLE. [REDACTED]				
WU-HSI AIRFIELD 8.7 NM SE OF WU-HSI. NO APPARENT CHANGE SINCE MISSION [REDACTED]	3129N 12026E	[REDACTED]		41-A
AIRCRAFT -- 45 FAGOT/FRESCO AND 3 LOW-WING				

25X1

25X1D

25X1

25X1

25X1A

25X1

25X1

25X1

25X1A

25X1A

25X1

SECRET

SECRET

NPIC/R-1320/64

Target	Coordinates	WAC	Target Numbers	
			BE	NPIC
<p>UNIDENTIFIED. 25X1A 25X1D</p> <p>[REDACTED]</p> <p>LONG-HUA AIRFIELD 5 NM SOUTH OF SHANG-HAI RR CLF YDS A SHOPS NORTH STA. [REDACTED] NO APPARENT CHANGE IN FACILITIES SINCE MISSION [REDACTED] AIRCRAFT -- 39 FAGOT/FRESCO, 3 CRATE, 3 CAB, 9 COLT, AND 10 UNIDENTIFIED SINGLE ENGINE STRAIGHT WING. 25X1A</p> <p>[REDACTED] 25X1D</p>	<p>3110N 12127E</p>		<p>25X1A</p>	<p>28-W2</p>
<p>HUNG-CHIAO AIRFIELD 6.6 NM WEST OF SHANG-HAI. RUNWAY EXTENDED TO 10,400 X 205 FT N/S CONCRETE, SERVICEABLE. NEW PARALLEL TAXIWAY EAST OF RUNWAY WITH 3 CROSSOVERS, 3 ALERT APRONS, AND 2 PARKING APRONS. OLD LOOP TAXIWAY CONNECTS TO NEW LARGE PARKING APRON. FACILITIES INCLUDE 2 HANGARS ON OLD LOOP TAXIWAY, 6 POL BUNKERS SE OF NEW LARGE PARKING APRON, A FIRING-IN BUTT IMMEDIATELY EAST OF PARALLEL TAXIWAY, AMMUNITION STORAGE NE OF NORTH END OF RUNWAY, AND NUMEROUS SUPPORT BUILDINGS. AREA IS RAIL- AND ROAD-SERVED. CONSTRUCTION CONTINUES EAST OF RUNWAY. DEFENSES INCLUDE ONE 6-GUN UNOCCUPIED AAA SITE ON NE EDGE OF NEW PARKING APRON, AND ONE 6-GUN AAA SITE IMMEDIATELY WEST OF CENTER OF</p>	<p>3112N 12120E</p>		<p>25X1A</p>	<p>28-W1</p>

25X1

SECRET

SECRET

25X1

Target	Coordinates	WAC	Target Numbers	
			BE	NPIC
<p>RUNWAY. FOUR POSITIONS APPEAR OCCUPIED. AIRCRAFT --- 31 FAGOT/FRESCO. (SEE ATTACHMENT 1)</p> <p>[REDACTED] 25X1A [REDACTED] 25X1D</p>				
<p>TA-CHANG AIRFIELD 4.7 NM NW OF SHANG-HAI RR CLF YDS A SHOPS NORTH STA. [REDACTED] NO APPARENT CHANGE IN FACILITIES SINCE MISSION [REDACTED] AIRCRAFT --- 36 FAGOT/FRESCO (4 WITHOUT TAIL SECTIONS).</p> <p>[REDACTED] 25X1A [REDACTED] 25X1D</p>	3119N 12125E	[REDACTED]	28-W4	25X1
<p>CHIANG-WAN AIRFIELD 5.5 NM NNE OF SHANG-HAI RR CLF YDS A SHOPS NORTH STA [REDACTED] NO APPARENT CHANGE IN FACILITIES SINCE MISSION [REDACTED] AIRCRAFT -- 24 FAGOT/FRESCO, ONE BEAGLE, AND 2 CRATE.</p> <p>[REDACTED] 25X1A [REDACTED] 25X1D</p>	3119N 12130E	[REDACTED]	28-W	25X1
<p>WU-SUNG AIRFIELD 2 NM NNW OF WU-SUNG AND 11 NM NORTH OF SHANG-HAI COMPLEX. TWO ABANDONED CONCRETE RUNWAYS WITH LIMITED SERVICEABILITY, ONE APPROXIMATELY 3,500 X 300 FT NNW/SSE, THE OTHER, 3,800 X 300 FT ENE/WSW. FACILITIES INCLUDE 2 HANGARS, 15 SUPPORT BUILDINGS, AND APPROXIMATELY 40</p>	3125N 12127E	[REDACTED]	37-A	25X1

25X1

25X1

25X1

25X1

25X1

SECRET

25X1

SECRET

NPIC/R-1320/64

Target	Coordinates	WAC	Target Numbers	
			BE	NPIC
TENTS (ADJACENT TO RUNWAY). APPROXIMATELY 65 VEHICLES OBSERVED. AIRCRAFT -- NONE OBSERVED. [REDACTED] 25X1D				25X1A
CHU-HSIEN AIRFIELD ONE NM EAST OF CHU-HSIEN. NO APPARENT CHANGE IN FACILITIES SINCE MISSION [REDACTED] AIRCRAFT -- 60 FAGOT/FRESCO, ONE CAB, ONE CRATE AND 3 UNIDENTIFIED SINGLE-ENGINE STRAIGHT-WING. [REDACTED] 25X1A	2858N 11853E	[REDACTED]		8-A
CHIN-HUA AIRFIELD ONE NM SE OF CHIN-HUA. 4,750 X 165 FT ENE/WSW HARD SURFACE RUNWAY, SERVICEABLE. AIRCRAFT -- NONE OBSERVED. [REDACTED] 25X1D	2905N 11940E	[REDACTED]		5-A
WU-HU AIRFIELD 3.8 NM NE OF WU-HU. 7,500 X 200 FT ENE/WSW CONCRETE RUNWAY, SERVICEABLE. FACILITIES INCLUDE PARALLEL LOOP TAXIWAY WITH 2 CROSSOVER LINKS, 2 PARKING APRONS, 2 ALERT APRONS, 17 HARDSTANDS, AND A FIRING-IN BUTT. OTHER FACILITIES INCLUDE 2 HANGARS, POL AND AMMUNITION STORAGE, AND NUMEROUS BARRACKS AND SUPPORT BUILDINGS. AIRCRAFT -- 9 FISHBED, 24 FAGOT/FRESCO, AND ONE POSSIBLE TRAINER. (SEE ATTACHMENTS 2 AND 2A)	3124N 11823E	[REDACTED]		40

25X1

25X1

25X1

25X1

SECRET

SECRET

25X1

Target	Coordinates	WAC	Target Numbers	
			BE	NPIC
25X1A [REDACTED] [REDACTED] C				
TA-CHIAO-CHANG SATELLITE AIRFIELD 3.2 NM SE OF NAN-CHING. APPROXIMATELY 4,500 X 500 FT NE/SW ABANDONED RUNWAY, DETERIORATED AND UNSERVICEABLE. FACILITIES INCLUDE 2 HANGARS AND A DETERIORATED PARKING APRON. AIRCRAFT -- NONE OBSERVED. [REDACTED]	3158N 11850E	[REDACTED]		32-A
NAN-CHING/TA-CHIAO-CHANG AIRFIELD SE EDGE OF NAN-CHING. NO APPARENT CHANGE SINCE MISSION [REDACTED] [REDACTED] AIRCRAFT -- 25 BEAGLE, 2 FAGOT/FRESCO, ONE CRATE, AND 3 COLT. [REDACTED] 25X1A [REDACTED] [REDACTED] C,0	3159N 11849E	[REDACTED]		32
TAN-YANG AIRFIELD 12.4 NM ESE OF TAN-YANG. 7,000 X 200 FT WNW/ESE CONCRETE RUNWAY, UNSERVICEABLE. FACILITIES INCLUDE A PARALLEL LOOP TAXIWAY WITH 2 CROSSOVER LINKS, 2 PARKING APRONS, 2 ALERT APRONS, 19 REVETTED HARDSTANDS, A FIRING-IN BUTT, A CONTROL TOWER, MAINTENANCE AREAS, AND A POL STORAGE AREA. CONCRETE SURFACING ON THE RUNWAY, TAXIWAY, PARKING APRONS, AND ALERT APRONS IS NEARLY COMPLETED. CONSTRUCTION ON MAINTENANCE AREA AND POL STORAGE AREA APPEARS NEARLY COMPLETED.	3155N 11946E	[REDACTED]		49

25X1

25X1

25X1

25X1

25X1

25X1

25X1

25X1

25X1

SECRET

25X1

SECRET

NPIC/R-1320/64

Target	Coordinates	WAC	Target Numbers	
			BE	NPIC
<p>NO CONCRETE HAS BEEN POURED IN REVETTED HARDSTAND AREA. AIRCRAFT -- NONE OBSERVED. (SEE ATTACHMENT 3)</p> <p>[REDACTED] 25X1A</p> <p>[REDACTED] 25X1D</p> <p>MILITARY INSTALLATIONS</p> <p>NAN-CHING ARSENAL 60TH SOUTH EDGE OF NAN-CHING. POSSIBLE SMALL ARMS MANUFACTURING PLANT CONTAINS MACHINE SHOPS, SEVERAL PRODUCTION BUILDINGS, AND A SMALL ARMS TESTING RANGE.</p> <p>[REDACTED] 25X1D</p> <p>NAN-CHING AREA, BARRACKS AREAS 6 NM EAST OF NAN-CHING. TWO SEPARATE, SECURED, ADJACENT AREAS CONTAIN APPROXIMATELY 60 BARRACKS, 3 ADMINISTRATION BUILDINGS, 4 H-SHAPED MESS HALLS, AND NUMEROUS SUPPORT BUILDINGS.</p> <p>[REDACTED] 25X1D</p> <p>NAN-CHING AREA, BARRACKS AREA 8 NM ENE OF NAN-CHING. AREA CONTAINS 35 BARRACKS, ONE ADMINISTRATION BUILDING, 4 H-SHAPED MESS HALLS, AND 13 VEHICLE MAINTENANCE/SUPPORT BUILDINGS TO NE.</p> <p>[REDACTED] 25X1D</p> <p>NAN-CHING AREA, BARRACKS AREA 10 NM NNW OF NAN-CHING. NO APPARENT CHANGE SINCE MISSION [REDACTED]</p> <p>[REDACTED]</p>	<p>3201N 11847E</p> <p>3203N 11854E</p> <p>3204N 11856E</p> <p>3211N 11839E</p>	<p>[REDACTED]</p> <p>0386</p> <p>0386</p> <p>0386</p>	<p>[REDACTED]</p> <p>25X1A</p>	<p>17-H</p> <p>17-M</p> <p>17-N</p> <p>17-J</p>

25X1
25X1

25X1

SECRET

SECRET

25X1

Target	Coordinates	WAC	Target Numbers	
			BE	NPIC
<p>THREE TRUCKS OBSERVED.</p> <p>[REDACTED] 25X1D</p> <p>CHU-HSIEN BARRACKS AND HQS 180TH INF DIV ONE NM NE OF CHU-HSIEN. APPROXIMATELY 350 BARRACKS-TYPE BUILDINGS AND 3 LARGE DRILL HALLS. A SMALL BARRACKS AREA 2 NM SOUTH OF CHU-HSIEN CONTAINS APPROXIMATELY 30 BARRACKS-TYPE BUILDINGS AND 4 ADMINISTRATION-TYPE BUILDINGS.</p> <p>[REDACTED] 25X1A</p> <p>[REDACTED] 25X1D</p>	3220N 11818E	[REDACTED]	25X1A	25X1B
<p>NAN-CHING AREA, TROOP TRAINING AREA 15 NM EAST OF NAN-CHING. NO APPARENT CHANGE SINCE MISSION [REDACTED]</p> <p>[REDACTED]</p> <p>APPROXIMATELY 55 FA PIECES, 20 TRUCKS, AND 3 POSSIBLE TANKS OBSERVED.</p> <p>[REDACTED] 25X1D</p>	3202N 11904E	0386	[REDACTED]	34
<p>CHEN-CHIANG ARMY BARRACKS CHU-TZU-KAN 11.5 NM SE OF CHEN-CHIANG. NO APPARENT CHANGE SINCE MISSION [REDACTED]</p> <p>[REDACTED]</p> <p>FOUR PROBABLE TANKS OBSERVED.</p> <p>[REDACTED] 25X1D</p>	3204N 11917E	[REDACTED]	[REDACTED]	17-I
<p>CHEN-CHIANG ARMY BARRACKS SHIH-TOU-KANG SW 5 NM SW OF CHEN-CHIANG. BARRACKS AREA CONTAINS APPROXIMATELY 55 BARRACKS, 2 ADMINISTRATION BUILDINGS, AND APPROXIMATELY 30 SUPPORT BUILDINGS. EIGHTEEN PROBABLE 76 MM DIVISIONAL GUNS (ZIS-3) AND 22 PROBABLE 152 MM HOWITZERS (D-1)</p>	3209N 11921E	[REDACTED]	[REDACTED]	2-C
			[REDACTED]	2-D
			[REDACTED]	25X1

25X1
25X1

25X1
25X1

25X1

SECRET

25X1

SECRET

NPIC/R-1320/64

Target	Coordinates	WAC	Target Numbers	
			BE	NPIC
<p>OBSERVED. (SEE ATTACHMENT 4)</p> <p>[REDACTED] 25X1D</p>				25X1A
<p>CHEN-CHIANG ARMY BARRACKS WEST 2 NM SSW OF CHEN-CHIANG. AREA CONTAINS APPROXIMATELY 20 BARRACKS, ONE MULTI-WING ADMINISTRATION BUILDING, 5 VEHICLE MAINTENANCE/STORAGE SHEDS AND NUMEROUS SUPPORT/STORAGE BUILDINGS.</p> <p>[REDACTED] 25X1A</p> <p>[REDACTED] 25X1D</p>	3211N 11924E	[REDACTED]	[REDACTED]	2-E
<p>CHEN-CHIANG ARMY BARRACKS & HQS 81ST DIV EAST EDGE OF CHEN-CHIANG. AREA CONTAINS 40 BARRACKS, 2 MAJOR ADMINISTRATION BUILDINGS, 4 VEHICLE STORAGE SHEDS, 4 GREASE RACKS, AND NUMEROUS SUPPORT AND STORAGE BUILDINGS. TEN TRUCKS OBSERVED.</p> <p>[REDACTED]</p>	3212N 11928E	[REDACTED]	[REDACTED]	2
<p>NING-PO AREA, MILITARY CAMPS TWO SECURED MILITARY CAMPS IN VICINITY OF NING-PO. (AREAS REFERENCED FROM NING-PO.)</p> <p>AREA A (8.5 NM SE ON WEST SHORE OF TUNG-CHIEN HU (LAKE) AT 29-44N 121-38E) -- 5 BARRACKS, 3 ADMINISTRATION BUILDINGS, AND APPROXIMATELY 10 STORAGE AND SUPPORT BUILDINGS.</p> <p>AREA B (4.3 NM EAST ON NORTH SIDE OF NING-PO -- TA-CHI-CHEN ROAD AT 29-51N</p>	2944N 12138E	0492		38-I

25X1

25X1

SECRET

25X1

SECRET

NPIC/R-1320/64

Target	Coordinates	WAC	Target Numbers	
			BE	NPIC
<p>[REDACTED] 25X1D</p> <p>121-38E) -- 3 BARRACKS, 4 ADMINISTRATION BUILDINGS, AND ONE LARGE AND 7 SMALL SUPPORT BUILDINGS.</p>				
<p>[REDACTED] 25X1D</p> <p>NAN-CHIU SHAN MILITARY AREA 17.5 NM WSW OF HSIANG-SHAN ON NAN-CHIU SHAN (ISLAND). DEFENSIVE POSITIONS COVER THE ENTIRE ISLAND. ON THE NE PART OF THE ISLAND ARE 6 UNOCCUPIED GUN EMPLACEMENTS AND 9 SUPPORT BUILDINGS. ON THE SW PART OF THE ISLAND ARE 8 SMALL GUN EMPLACEMENTS, A BUNKER, A PROBABLE CROSS SLOT RADAR, AND APPROXIMATELY 20 SUPPORT BUILDINGS.</p>	2925N 12212E	0492		66
<p>[REDACTED] 25X1D</p> <p>LIU-HENG TAO, CD POSITION U/C ON SE PART OF LIU-HENG TAO (ISLAND) IN HSIAO-SHUN YANG (SEA). A PROBABLE 4-GUN CD POSITION UNDER CONSTRUCTION AND 6 BUILDINGS UNDER CONSTRUCTION OBSERVED.</p>	2939N 12211E	0492		61
<p>[REDACTED] 25X1D</p> <p>TAO-HUA TAO, DEFENSE POSITIONS NEAR CHI-TOU YANG (CHANNEL). TWO DEFENSE</p>	2949N 12216E	0492		60

25X1

25X1

SECRET

SECRET

NPIC/R-1320/64

Target	Coordinates	WAC	Target Numbers	
			BE	NPIC
<p>POSITIONS ON SE PORTION OF TAO-HUA TAO (ISLAND).</p> <p>POSITION A (UTM VC329975) -- 4-GUN COASTAL DEFENSE POSITION, ONE OCCUPIED, AND 6 UNDERGROUND STORAGE OPENINGS INTO SIDE OF MOUNTAIN.</p> <p>POSITION B (EXTREME SE PORTION OF ISLAND AT UTM VC341941) -- 5 BARRACKS/SUPPORT BUILDINGS, ONE REVETTED STORAGE BUILDING, AND A PARADE GROUND. AN OCCUPIED 4-GUN COASTAL DEFENSE POSITION AND A 6-GUN AAA SITE (4 OCCUPIED). 0.5 NM WEST OF GUN POSITIONS ARE 5 BARRACKS/SUPPORT BUILDINGS.</p> <p>[REDACTED] 25X1D</p>				25X1A
<p>LI-CHIA ARMY BARRACKS WEST 1.2 NM NORTH OF LI-CHIA. AREA COMPRISES 35 BARRACKS, 4 STORAGE BUILDINGS, ONE MESS HALL, 15 SUPPORT BUILDINGS, ONE ADMINISTRATION BUILDING, AND ONE PROBABLE TRAINING AREA AND PARADE GROUND.</p> <p>[REDACTED] 25X1D</p> <p>[REDACTED] 25X1A</p>	2959N 12215E	[REDACTED]		54
<p>FENG-HUI-CHEN AREA, MILITARY BARRACKS 6.5 NM NW OF FENG-HUI-CHEN. COMPLEX CONTAINS APPROXIMATELY 70 BARRACKS-TYPE BUILDINGS, 15 SUPPORT BUILDINGS, 3 ADMINISTRATION BUILDINGS, 2 WAREHOUSES, AND AN ATHLETIC FIELD.</p> <p>[REDACTED] 25X1D</p>	3003N 12059E	0492		26-A
<p>HANG-CHOU ARMY BARRACKS AREA NO 3 6.8 NM SSW OF HANG-CHOU AT UTM TD234438.</p> <p>[REDACTED] 25X1D</p>	3011N 12007E	[REDACTED]		16-G2

25X1

SECRET

SECRET

25X1

Target	Coordinates	WAC	Target Numbers	
			BE	NPIC
<p>AREA CONTAINS 14 BARRACKS, ONE ADMINISTRATION BUILDING, AND 3 MISCELLANEOUS BUILDINGS.</p> <p>[REDACTED] 25X1D</p>			25X1A	
<p>HANG-CHOU ARMY BARRACKS AREA NO 2 4.5 NM SSE OF HANG-CHOU AT UTM TD273481. AREA CONTAINS 7 BARRACKS, ONE ADMINISTRATION BUILDING, AND 10 UNIDENTIFIED BUILDINGS.</p> <p>[REDACTED] 25X1D</p>	3014N 12009E	[REDACTED]		16-G3
<p>HANG-CHOU ARMY BARRACKS SOUTH 4.8 NM SSE OF HANG-CHOU AT UTM TD271477. AREA CONTAINS 15 BARRACKS, 2 ADMINISTRATION BUILDINGS, AND 3 SUPPORT BUILDINGS.</p> <p>[REDACTED] 25X1D</p>	3014N 12009E	[REDACTED]	25X1A	16-G7
<p>HANG-CHOU MILITARY SUPPLY DPT RR YDS W 3.6 NM SSE OF HANG-CHOU AT UTM TD279493. AREA CONTAINS 15 WAREHOUSES, OPEN STORAGE, AND NUMEROUS SUPPORT BUILDINGS. NO SECURITY OBSERVED.</p> <p>[REDACTED] 25X1D</p>	3014N 12010E	[REDACTED]	25X1A	16-N
<p>HANG-CHOU AREA, MILITARY INSTALLATION 5.5 NM WEST OF HANG-CHOU. MILITARY INSTALLATION, APPROXIMATELY 2 SQ MI IN AREA, CONTAINS 123 BARRACKS, 8 ADMINISTRATION BUILDINGS, 14 MESS HALLS, 37 STORAGE BUILDINGS, 36 SUPPORT BUILDINGS, 3 VEHICLE SHEDS, AND 7 GREASE RACKS. EIGHT FA PIECES AND ONE TRUCK OBSERVED.</p> <p>[REDACTED] 25X1D</p>	3015N 12003E	0492		55-A
<p>HANG-CHOU ARMY BARRACKS AREA NO 7 4.3 NM SSW OF HANG-CHOU AT UTM TD218495.</p>	3015N 12006E	[REDACTED]	25X1A	16-G5

25X1

SECRET

25X1

SECRET

NPIC/R-1320/64

Target	Coordinates	WAC	Target Numbers	
			BE	NPIC
<p>AREA CONTAINS 8 BARRACKS, 4 ADMINISTRATION BUILDINGS, 7 WAREHOUSES, AND 8 SUPPORT BUILDINGS.</p> <p>[REDACTED] 25X1D</p>			25X1A	
<p>HANG-CHOU ARMY BARRACKS AREA NO 11 3.6 NM SSE OF HANG-CHOU AT UTM TD281502. AREA CONTAINS APPROXIMATELY 25 BARRACKS, 2 ADMINISTRATION BUILDINGS, APPROXIMATELY 10 WAREHOUSES, AND ONE PARADE GROUND.</p> <p>[REDACTED] 25X1D</p>	3015N 12010E	[REDACTED]		16-G4
<p>HANG-CHOU ARMY BARRACKS AREA NO 5 2.5 NM SSE OF HANG-CHOU AT UTM TD273517. AREA CONTAINS APPROXIMATELY 20 BARRACKS, 12 ADMINISTRATION BUILDINGS, ONE THEATER, 3 ATHLETIC FIELDS, ONE SOCCER FIELD, 17 WAREHOUSES, 2 INDUSTRIAL-TYPE BUILDINGS, AND NUMEROUS SUPPORT BUILDINGS.</p> <p>[REDACTED] 25X1D</p>	3016N 12010E	[REDACTED]	25X1A	16-G6
<p>HANG-CHOU ARMY BARRACKS AREA NO 8 1.9 NM SSW OF HANG-CHOU AT UTM TD240532. AREA CONTAINS APPROXIMATELY 95 BARRACKS-TYPE BUILDINGS, 5 MESS HALLS, APPROXIMATELY 40 WAREHOUSES, NUMEROUS SUPPORT BUILDINGS, 8 ATHLETIC FIELDS, AND 2 THEATERS.</p> <p>[REDACTED] 25X1D</p>	3017N 12008E	[REDACTED]	25X1A	16-G8
<p>HANG-CHOU ARMY BARRACKS AREAS TWO BARRACKS AREAS IN HANG-CHOU VICINITY. (AREAS REFERENCED FROM HANG-CHOU.)</p> <p>AREA A (2.4 NM SE AT UTM TD293539, 30-17N 120-11E) -- CONTAINS 12 BARRACKS, 2</p>	3017N 12011E	0492		16-G9

25X1

SECRET

SECRET

NPIC/R-1320/64

25X1

Target	Coordinates	WAC	Target Numbers	
			BE	NPIC
ADMINISTRATION BUILDINGS, AND APPROXIMATELY 10 SUPPORT BUILDINGS. AREA B (1.9 NM ESE AT UTM TD293553, 30-18N 120-11E) -- CONTAINS APPROXIMATELY 20 BARRACKS, 5 ADMINISTRATION BUILDINGS, AND APPROXIMATELY 20 OTHER BUILDINGS. [REDACTED] 25X1D				
HANG-CHOU ARMY BARRACKS AREA NO 6 4.2 NM ENE OF HANG-CHOU AIRFIELD AT UTM TD408600. AREA CONTAINS APPROXIMATELY 55 BARRACKS-TYPE BUILDINGS, 7 ADMINISTRATION BUILDINGS, 40 STORAGE-TYPE BUILDINGS, AND 2 BUILDINGS UNDER CONSTRUCTION. [REDACTED] 25X1D	3020N 12018E	[REDACTED]	25X1A	16-G1
HU-CHOU ARMY BARRACKS FIVE AREAS 4 NM NW OF HU-CHOU (AREAS REFERENCED FROM HU-CHOU). AREA 1 (3.4 NM NW AT 30-54N 120-02E) -- APPROXIMATELY 100 BARRACKS/SUPPORT BUILDINGS. AREA 2 (3.4 NM NW AT 30-54N 120-02E) -- APPROXIMATELY 65 BARRACKS/SUPPORT BUILDINGS. AREA 3 (4 NM WNW AT 30-54N 120-02E) -- APPROXIMATELY 40 BARRACKS/SUPPORT BUILDINGS AND 18 POSSIBLE FA PIECES. AREA 4 (4.3 NM WNW AT 30-54N 120-01E) -- APPROXIMATELY 120 BARRACKS/SUPPORT BUILDINGS AND ONE LARGE T-SHAPED ADMINISTRATION	3054N 12002E	[REDACTED]	25X1A	56

25X1

SECRET

25X1

SECRET

NPIC/R-1320/64

Target	Coordinates	WAC	Target Numbers	
			BE	NPIC
<p>BUILDING.</p> <p>AREA 5 (5.2 NM WNW AT 30-54N 120-00E) -- APPROXIMATELY 60 BARRACKS/SUPPORT BUILDINGS.</p> <p>[REDACTED] 25X1A</p> <p>[REDACTED] 25X1D</p> <p>CHOU SHAN, DEFENSE POSITIONS FOURTEEN DEFENSE POSITIONS ON CHOU SHAN (ISLAND). (AREAS REFERENCED FROM TOWN OF CHOU-SHAN.)</p> <p>POSITION A (3.4 NM WSW AT UTM VD079195) -- 4-GUN AAA SITE WITH 3 POSITIONS OCCUPIED AND 6 BARRACKS/SUPPORT BUILDINGS.</p> <p>POSITION B (1.2 NM SSW AT UTM VD121200) -- OCCUPIED 4-GUN AAA SITE. FIVE BARRACKS/SUPPORT BUILDINGS LOCATED NORTH OF SITE.</p> <p>POSITION C (1.5 NM SW ON SMALL ISLAND AT UTM VD120191) -- OCCUPIED 4-GUN AAA SITE AND 6 BARRACKS/SUPPORT BUILDINGS.</p> <p>POSITION D (0.5 NM NW AT UTM VD134211) -- OCCUPIED 4-GUN AAA SITE AND 4 BARRACKS/SUPPORT BUILDINGS.</p> <p>POSITION E (CHOU-SHAN AAA DEF POSN 3, [REDACTED] 0.5 NM SOUTH AT UTM VD140198) -- OCCUPIED 6-GUN AAA SITE AND 6 BARRACKS/SUPPORT BUILDINGS.</p> <p>POSITION F (1.2 NM ENE AT UTM VD158218) --</p>	3000N 12206E	0492		34-F1

25X1
25X1

25X1

SECRET

SECRET

NPIC/R-1320/64

Target	Coordinates	WAC	Target Numbers	
			BE	NPIC
<p>OCCUPIED 4-GUN AAA SITE AND 6 BARRACKS/SUPPORT BUILDINGS.</p> <p>POSITION G (2.9 NM ESE AT UTM VD192199) -- OCCUPIED 4-GUN AAA SITE AND 6 BARRACKS/SUPPORT BUILDINGS.</p> <p>POSITION H (CHOU-SHAN AAA DEF POSN 2, [REDACTED] 1.6 NM SE AT UTM VD162186) -- OCCUPIED 4-GUN AAA SITE AND 9 BARRACKS/SUPPORT BUILDINGS.</p> <p>POSITION I (CHOU-SHAN AAA DEF POSN 1, [REDACTED] 2.6 NM SE ON SMALL ISLAND AT UTM VD169168) -- 4-GUN AAA SITE WITH 2 POSITIONS OCCUPIED AND 4 BARRACKS/SUPPORT BUILDINGS.</p> <p>POSITION J (2.7 NM SSE ON SMALL ISLAND AT UTM VD151158) -- 4-GUN AAA SITE WITH 2 POSITIONS OCCUPIED AND 4 BARRACKS/SUPPORT BUILDINGS.</p> <p>POSITION K (2.1 NM SOUTH ON SMALL ISLAND AT UTM VD143169) -- 4-GUN AAA SITE WITH 3 POSITIONS OCCUPIED AND 5 BARRACKS/SUPPORT BUILDINGS.</p> <p>POSITION L (2.6 NM SSW ON SMALL ISLAND AT UTM VD122167) -- OCCUPIED 4-GUN AAA SITE AND 7 BARRACKS/SUPPORT BUILDINGS.</p> <p>POSITION M (4.3 NM SE ON SMALL ISLAND AT UTM VD186143) -- OCCUPIED 4-GUN AAA SITE AND 7 BARRACKS/SUPPORT BUILDINGS.</p>				

SECRET

SECRET

NPIC/R-1320/64

Target	Coordinates	WAC	Target Numbers	
			BE	NPIC
<p>POSITION N (12.2 NM EAST AT UTM VD368205) -- 5-GUN COASTAL DEFENSE POSITION WITH 4 GUNS OCCUPIED AND 5 BARRACKS/SUPPORT BUILDINGS.</p> <p>[REDACTED]</p>	25X1D			
<p>CHOU-SHAN ARMY HEADQUARTERS 2.4 NM NW OF CHOU-SHAN. AREA CONTAINS 10 BARRACKS, ONE H-SHAPED ADMINISTRATION BUILDING, ONE O-SHAPED ADMINISTRATION BUILDING, ONE MESS HALL, AND ONE STORAGE BUILDING. A PROBABLE HOSPITAL AREA EAST OF THE H-SHAPED ADMINISTRATION BUILDING CONTAINS 5 LARGE BUILDINGS CONNECTED BY CLOSED WALKWAYS, ONE MESS HALL CONNECTED TO THE 5 LARGE BUILDINGS, 3 ADMINISTRATION BUILDINGS, 6 BARRACKS-TYPE BUILDINGS, AND 7 MISCELLANEOUS/SUPPORT BUILDINGS.</p> <p>[REDACTED] 25X1A</p> <p>[REDACTED]</p>	3002N 12204E	[REDACTED]		34-H
<p>CHOU SHAN, MILITARY INSTALLATIONS THIRTEEN BARRACKS AREAS ON CHOU SHAN (ISLAND). (AREAS REFERENCED FROM TOWN OF CHOU-SHAN.)</p> <p>AREA A (7.3 NM ESE AT UTM VD269175) -- 9 BARRACKS, ONE ADMINISTRATION BUILDING, ONE MESS HALL, AND 2 STORAGE/SUPPORT BUILDINGS.</p> <p>AREA B (9.4 NM SSE AT UTM VD311182) -- 12 BARRACKS, 2 ADMINISTRATION BUILDINGS, ONE MESS HALL, AND 4 STORAGE/SUPPORT BUILDINGS.</p>	3003N 12210E	0492		34-F

SECRET

25X1

SECRET

NPIC/R-1320/64

Target	Coordinates	WAC	Target Numbers	
			BE	NPIC
<p>AREA C (9.9 NM EAST AT UTM VD320219 ON EAST SIDE OF TA-CHAN-CHUANG) -- 6 BARRACKS, 2 ADMINISTRATION BUILDINGS, 2 MESS HALLS, AND 7 STORAGE BUILDINGS.</p> <p>AREA D (2.6 NM ENE AT UTM VD187228) -- 19 BARRACKS, ONE AUDITORIUM, 7 ADMINISTRATION BUILDINGS, 3 MESS HALLS, 4 SUPPORT BUILDINGS, AND A PARADE GROUND.</p> <p>AREA E (2.8 NM EAST AT UTM VD191218) -- 11 BARRACKS, ONE ADMINISTRATION BUILDING, ONE MESS HALL, AND ONE STORAGE BUILDING. FOUR PROBABLE FA PIECES AND 4 POSSIBLE FA PIECES LOCATED NEAR STORAGE BUILDING.</p> <p>AREA F (4.4 NM ENE AT UTM VD215233) -- 22 BARRACKS, 2 ADMINISTRATION BUILDINGS, ONE MESS HALL, 3 STORAGE BUILDINGS, AND 4 MISCELLANEOUS BUILDINGS. EIGHT PROBABLE FA PIECES, 4 POSSIBLE FA PIECES, AND 11 TRUCKS OBSERVED.</p> <p>AREA G (5.4 NM NE AT UTM VD227256) -- 7 BARRACKS, ONE ADMINISTRATION BUILDING, ONE MESS HALL, ONE STORAGE BUILDING, AND 3 MISCELLANEOUS BUILDINGS.</p> <p>AREA H (5.3 NM NE AT UTM VD217265) -- 6 BARRACKS, 2 ADMINISTRATION BUILDINGS, ONE MESS HALL, 5 SUPPORT BUILDINGS, AND A PARADE GROUND.</p> <p>AREA I (3.8 NM NNE AT UTM VD172268) -- 19</p>				
			25X1	

SECRET

25X1

SECRET

NPIC/R-1320/64

Target	Coordinates	WAC	Target Numbers	
			BE	NPIC
<p>BARRACKS, ONE ADMINISTRATION BUILDING, ONE MESS HALL, AND 2 STORAGE BUILDINGS.</p> <p>AREA J (4.3 NM NNE AT UTM VD173277) -- 21 BARRACKS, 2 ADMINISTRATION BUILDINGS, 2 MESS HALLS, AND 4 SUPPORT BUILDINGS.</p> <p>AREA K (3.4 NM NE AT UTM VD199288) -- 5 BARRACKS, 2 ADMINISTRATION BUILDINGS, ONE MESS HALL, AND 2 STORAGE BUILDINGS.</p> <p>AREA L (5 NM NNE AT UTM VD154298) -- 6 BARRACKS, 2 ADMINISTRATION BUILDINGS, ONE MESS HALL, AND 3 STORAGE BUILDINGS.</p> <p>AREA M (4.9 NM ENE AT UTM VD169292) -- 22 BARRACKS, 2 ADMINISTRATION BUILDINGS, 2 MESS HALLS, 3 STORAGE BUILDINGS, 5 MISCELLANEOUS BUILDINGS, AND AN ATHLETIC FIELD.</p>				
<div style="border: 1px solid black; width: 200px; height: 15px; margin-bottom: 5px;"></div> <p>25X1D</p> <p>SSU CHIAO MILITARY AREAS THREE MILITARY AREAS APPROXIMATELY 60 NM ESE OF SHANG-HAI ON SSU CHIAO (ISLAND) IN THE EAST CHINA SEA. TOWN OF KUAN-AD AT 130-42N 122-26E CONTAINS APPROXIMATELY 30 BARRACKS-TYPE BUILDINGS, 12 WAREHOUSES, SUPPORT BUILDINGS, 6 TRUCKS, AND 14 FA PIECES. AREA ONE NM NORTH OF KUAN-AD AT 30-43N 122-26E CONTAINS APPROXIMATELY 50 BARRACKS-TYPE BUILDINGS, 15 WAREHOUSES, 6 TRUCKS, AND 20 FA PIECES. AREA 2 NM EAST OF KUAN-AD AT 30-42N 122-29E</p>	3042N 12226E	0492		63

25X1

SECRET

SECRET

NPIC/R-1320/64

25X1

25X1
25X1

25X1

Target	Coordinates	WAC	Target Numbers	
			BE	NPIC
<p>CONTAINS 3 BARRACKS, 2 ADMINISTRATION/SUPPORT BUILDINGS, AND 4 FA PIECES. [REDACTED] 25X1D</p>				
<p>SU-CHOU AREA, MILITARY COMPLEX THREE MILITARY AREAS WSW OF SU-CHOU. NO APPARENT CHANGE SINCE [REDACTED] [REDACTED] EXCEPT THE 3 PROBABLE CANVAS-COVERED TANKS (ONE ON GREASE RACK) AND 2 CANVAS-COVERED POSSIBLE TANK TURRET TRAINERS ARE NOT OBSERVED. [REDACTED] 25X1D</p>	3117N 12028E	0492		42-C
<p>SU-CHOU AREA, CAMP AREA 3.5 NM WEST OF SU-CHOU. CAMP CONTAINS 30 BARRACKS-TYPE, 10 ADMINISTRATION-TYPE, 25 STORAGE, AND 45 OTHER BUILDINGS. [REDACTED] 25X1D</p>	3118N 12034E	0492		42-C1
<p>WU-HSI HEADQUARTERS 27TH ARMY TEN MILITARY AREAS GENERALLY IN A LINE WSW OF WU-HSI. (REFERENCE POINT FOR AREAS B-J IS AREA A.)</p> <p>AREA A (2 NM WSW OF WU-HSI AT 31-34N 120-16E) -- SECURED AREA CONTAINS 60 PROBABLE BARRACKS, ONE ADMINISTRATION BUILDING, AND NUMEROUS SMALL SUPPORT BUILDINGS.</p> <p>AREA B (ONE NM NORTH AT 31-35N 120-15E) -- SECURED AREA CONTAINS 9 BARRACKS AND ONE ADMINISTRATION BUILDING, 4 STORAGE BUILDINGS, AND 15 SUPPORT BUILDINGS.</p>	3135N 12017E	[REDACTED]	25X1A	41-C

SECRET

25X1

SECRET

NPIC/R-1320/64

Target	Coordinates	WAC	Target Numbers	
			BE	NPIC
<p>AREA C (1.6 NM NNW AT 31-35N 120-15E) -- PARTIALLY SECURED AREA CONTAINS 18 BARRACKS, ONE ADMINISTRATION BUILDING, 15 STORAGE BUILDINGS, AND APPROXIMATELY 20 SMALLER ASSOCIATED BUILDINGS. TWO TRUCKS OBSERVED.</p> <p>AREA D (2.3 NM NW AT 31-35N 120-14E) -- SECURED AREA CONTAINS 22 BARRACKS, ONE ADMINISTRATION BUILDING, 2 VEHICLE MAINTENANCE SHEDS, 4 VEHICLE STORAGE SHEDS, 4 GREASE RACKS, AND APPROXIMATELY 20 SMALL ASSOCIATED BUILDINGS. SUB-CALIBER FIRING RANGE OBSERVED ON SW EDGE AND EXTENSIVE TRACK ACTIVITY OBSERVED TO SSW.</p> <p>AREA E (WU-HSI ARMY BKS AREA NO 2, <input type="checkbox"/> <input type="checkbox"/> 0.8 NM WNW AT 31-34N 120-14E) -- SECURED AREA CONTAINS 43 BARRACKS, 2 ADMINISTRATION BUILDINGS, 16 STORAGE BUILDINGS, AND APPROXIMATELY 10 SMALLER ASSOCIATED BUILDINGS.</p> <p>AREA F (2.3 NM WEST AT 31-34N 120-13E) -- SECURED AREA CONTAINS 4 MULTISTORY BARRACKS, 3 ADMINISTRATION BUILDINGS, 6 STORAGE BUILDINGS, AND APPROXIMATELY 10 SMALLER ASSOCIATED BUILDINGS.</p> <p>AREA G (3.2 NM WSW AT 31-33N 121-12E) -- SECURED AREA CONTAINS AT LEAST 10 BARRACKS-TYPE BUILDINGS, ONE ADMINISTRATION/SUPPORT BUILDING, AND 10 STORAGE BUILDINGS.</p> <p>AREA H (3.8 NM WSW AT 31-33N 120-11E) -- PARTIALLY SECURED AREA CONTAINS 35 BARRACKS,</p>				

25X1
25X1

25X1

SECRET

SECRET

25X1

Target	Coordinates	WAC	Target Numbers	
			BE	NPIC
<p>2 ADMINISTRATION BUILDINGS, 3 STORAGE BUILDINGS, AND APPROXIMATELY 20 SMALLER ASSOCIATED BUILDINGS.</p> <p>AREA I (4.7 NM WSW AT 31-33N 120-10E) -- PARTIALLY SECURED AREA CONTAINS 4 MULTISTORY BARRACKS, ONE ADMINISTRATION BUILDING, 6 STORAGE BUILDINGS, AND APPROXIMATELY 15 SMALLER ASSOCIATED BUILDINGS.</p> <p>AREA J (6 NM WSW AT 31-32N 120-09E) -- PARTIALLY SECURED AREA CONTAINS AT LEAST 25 BARRACKS, 2 ADMINISTRATION BUILDINGS, AND 2 STORAGE BUILDINGS.</p> <p>SCATTERED TRENCHING OBSERVED THROUGHOUT COMPLEX.</p> <p>[REDACTED] 25X1D</p>				
<p>CHIANG-YIN ARMY BARRACKS 2.5 NM NE OF CHIANG-YIN. CAMP CONTAINS APPROXIMATELY 20 BARRACKS, 2 ADMINISTRATION BUILDINGS, ONE VEHICLE MAINTENANCE BUILDING, NUMEROUS SUPPORT BUILDINGS, 12 LARGE UNOCCUPIED WEAPON POSITIONS, AND NUMEROUS SMALL POSITIONS. ONE TRUCK OBSERVED.</p> <p>[REDACTED] 25X1D</p>	3156N 12017E	[REDACTED]	25X1A	65
<p>SHANG-HAI, MILITARY AREA 9 NM SE OF SHANG-HAI ON NORTHERN EDGE OF CHOU-PU. AREA CONTAINS 46 BARRACKS, ONE ADMINISTRATION BUILDING, ONE MOTOR POOL BUILDING, AND NUMEROUS STORAGE AND SUPPORT BUILDINGS.</p>	3108N 12134E	0492		28-Y1

25X1

SECRET

[REDACTED]

SECRET

NPIC/R-1320/64

Target	Coordinates	WAC	Target Numbers	
			BE	NPIC
25X1D [REDACTED] SHANG-HAI, ARMY BARRACKS 2.8 NM SSW OF LUNG-HUA AIRFIELD BE NO 492-08407 ON SW EDGE OF SHANG-HAI. INSTALLATION CONTAINS 17 BARRACKS, 2 H-SHAPED BARRACKS, ONE MULTISTORY MULTIWING ADMINISTRATION BUILDING, A PROBABLE MOTOR POOL AREA, AND MISCELLANEOUS STORAGE/SUPPORT BUILDINGS. [REDACTED] 25X1D	3109N 12124E	0492		28-Y
SHANG-HAI, TROOP CONCENTRATION FORTY-FIVE AAA AND TWO CD POSITIONS WITHIN A 13 NM RADIUS OF SHANG-HAI. AAA SITES -- SITE 1 (31-14-45N 121-35-10E) -- 8 EMPLACEMENTS, ONE OCCUPIED. SITE 2 (31-15-20N 121-37-27E) -- 8 EMPLACEMENTS, 7 OCCUPIED. SITE 3 (31-17-02N 121-36-03E) -- 6 EMPLACEMENTS, 3 OCCUPIED. SITE 4 (31-18-10N 121-40-10E) -- 4 EMPLACEMENTS, OCCUPIED. SITE 5 (31-19-01N 121-38-45E) -- 4 EMPLACEMENTS, OCCUPIED. SITE 6 (31-17-18N 121-37-50E) -- 8 EMPLACEMENTS, UNOCCUPIED. SITE 7 (31-13-54N 121-33-50E) -- 8 EMPLACEMENTS, UNOCCUPIED. SITE 8 (31-08-50N 121-30-25E) -- 4 EMPLACEMENTS, OCCUPIED. SITE 9 (31-17-49N 121-37-00E) -- 4 EMPLACEMENTS, OCCUPIED. SITE 10 (31-20-26N 121-37-10E) -- 4	3114N 12128E	0492		28-0

25X1

SECRET

SECRET

NPIC/R-1320/64

Target	Coordinates	WAC	Target Numbers	
			BE	NPIC
EMPLACEMENTS, OCCUPIED. SITE 11 (31-20-01N 121-36-00E) -- 8 EMPLACEMENTS, UNOCCUPIED. SITE 12 (31-19-50N 121-36-15E) -- 6 EMPLACEMENTS, OCCUPIED. SITE 13 (31-19-35N 121-36-13E) -- 8 EMPLACEMENTS, OCCUPIED. SITE 14 (31-10-45N 121-31-00E) -- 4 EMPLACEMENTS, UNOCCUPIED. SITE 15 (31-10-06N 121-28-40E) -- 4 EMPLACEMENTS, OCCUPIED. SITE 16 (31-20-52N 121-32-00E) -- 4 EMPLACEMENTS, UNOCCUPIED. SITE 17 (31-21-09N 121-34-43E) -- 4 EMPLACEMENTS, UNOCCUPIED. SITE 18 (31-09-26N 121-26-53E) -- 4 EMPLACEMENTS, OCCUPIED. SITE 19 (31-17-50N 121-34-00E) -- 8 EMPLACEMENTS, UNOCCUPIED. SITE 20 (31-18-15N 121-35-21E) -- 8 EMPLACEMENTS, OCCUPIED. SITE 21 (31-21-45N 121-32-33E) -- 4 EMPLACEMENTS, UNOCCUPIED. SITE 22 (31-21-38N 121-33-08E) -- 4 EMPLACEMENTS, OCCUPIED. SITE 23 (31-22-39N 121-31-09E) -- 8 EMPLACEMENTS, UNOCCUPIED. SITE 24 (31-20-20N 121-30-29E) -- 4 EMPLACEMENTS, OCCUPIED. SITE 25 (31-20-31N 121-29-35E) -- 8 EMPLACEMENTS, UNOCCUPIED. SITE 26 (31-11-05N 121-23-12E) -- 4 EMPLACEMENTS, OCCUPIED. SITE 27 (31-12-30N 121-22-23E) -- 4 EMPLACEMENTS, UNOCCUPIED.				
		25X1		

SECRET

25X1

Approved For Release 2003/11/26 : CIA-RDP66B00664R000600010079-8

SECRET

NPIC/R-1320/64

Target	Coordinates	WAC	Target Numbers	
			BE	NPIC
SITE 28 (31-19-33N 121-31-18E) -- 6 EMPLACEMENTS, UNOCCUPIED.				
SITE 29 (31-19-02N 121-30-38E) -- 6 EMPLACEMENTS, 4 OCCUPIED.				
SITE 30 (31-18-33N 121-29-32E) -- 4 EMPLACEMENTS, OCCUPIED.				
SITE 31 (31-22-27N 121-31-05E) -- 6 EMPLACEMENTS, 3 OCCUPIED.				
SITE 32 (31-23-35N 121-30-30E) -- 4 EMPLACEMENTS, 2 OCCUPIED.				
SITE 33 (31-18-35N 121-31-59E) -- 4 EMPLACEMENTS, 3 OCCUPIED.				
SITE 34 (31-11-42N 121-20-10E) -- 4 EMPLACEMENTS, 2 OCCUPIED.				
SITE 35 (31-12-13N 121-20-35E) -- 4 EMPLACEMENTS, UNOCCUPIED.				
SITE 36 (31-21-08N 121-33-37E) -- 6 EMPLACEMENTS, OCCUPIED.				
SITE 37 (31-24-48N 121-27-37E) -- 4 EMPLACEMENTS, ONE OCCUPIED.				
SITE 38 (31-08-24N 121-23-55E) -- 4 EMPLACEMENTS, UNOCCUPIED.				
SITE 39 (31-18-54N 121-25-19E) -- 6 EMPLACEMENTS, UNOCCUPIED.				
SITE 40 (31-19-08N 121-24-30E) -- 5 EMPLACEMENTS, OCCUPIED.				
SITE 41 (31-16-30N 121-24-50E) -- 4 EMPLACEMENTS, UNOCCUPIED.				
SITE 42 (31-19-30N 121-24-55E) -- 6 EMPLACEMENTS, OCCUPIED.				
SITE 43 (31-19-38N 121-26-31E) -- 5 EMPLACEMENTS, OCCUPIED.				
SITE 44 (31-22-36N 121-28-18E) -- 6 EMPLACEMENTS, 5 OCCUPIED.				
SITE 45 (31-23-12N 121-27-42E) -- 4			25X1	

Approved For Release 2003/11/26 : CIA-RDP66B00664R000600010079-8 25

SECRET

SECRET

25X1

Target	Coordinates	WAC	Target Numbers	
			BE	NPIC
<p>EMPLACEMENTS, 2 OCCUPIED. CD POSITIONS -- POSITION 1 (31-23-35N 121-30-31E) -- 6 EMPLACEMENTS, OCCUPIED. POSITION 2 (31-26-31N 121-26-09E) -- 6 EMPLACEMENTS, OCCUPANCY UNKNOWN.</p> <p>[REDACTED] 25X1D</p>				
<p>SHANG-HAI ARMY BARRACKS WU-SUNG NORTH 10.5 NM NORTH OF SHANG-HAI AND ONE NM NORTH OF WU-SUNG. AREA CONTAINS 38 BARRACKS, ONE ADMINISTRATION BUILDING, 2 MESS HALLS, AND MISCELLANEOUS STORAGE AND SUPPORT BUILDINGS.</p> <p>[REDACTED] 25X1D</p>	3123N 12129E	[REDACTED]	25X1A	28-02
<p>YING-TAN AREA, MILITARY CAMPS 8.8 NM SSW OF YING-TAN. AREAS A-D ARE LISTED FROM NORTH TO SOUTH.</p> <p>CAMP A -- 2 BARRACKS, 2 T-SHAPED ADMINISTRATION BUILDINGS, 5 MAINTENANCE BUILDINGS, 2 STORAGE BUILDINGS, APPROXIMATELY 25 TRUCKS, AND 3 PARKING COMPOUNDS.</p> <p>CAMP B (0.8 NM SE OF CAMP A) -- 6 BARRACKS, 2 ADMINISTRATION BUILDINGS (ONE T- AND ONE I- SHAPED), 14 STORAGE BUILDINGS, 10 SUPPORT BUILDINGS, AND APPROXIMATELY 8 VEHICLES.</p> <p>CAMP C (1.3 NM SSE OF CAMP A) -- 10 BARRACKS, 2 ADMINISTRATION BUILDINGS (ONE T- AND ONE C- SHAPED), 2 STORAGE BUILDINGS, 5 SUPPORT BUILDINGS, AND 4 TRUCKS.</p>	2807N 11657E	0493		80

25X1

SECRET

25X1

SECRET

NPIC/R-1320/64

Target	Coordinates	WAC	Target Numbers	
			BE	NPIC
<p>CAMP D (2 NM SSE OF CAMP A) -- 12 BARRACKS, ONE ADMINISTRATION BUILDING, ONE MESS HALL, 3 STORAGE BUILDINGS, 2 SUPPORT BUILDINGS, AND POSSIBLY 5 TRUCKS.</p> <p>[REDACTED] 25X1D</p>				
<p>YING-TAN ARMY BARRACKS ESE TWO AREAS 4 NM EAST OF YING-TAN.</p> <p>EAST AREA -- 35 BARRACKS, APPROXIMATELY 80 PROBABLE STORAGE BUILDINGS, 4 ADMINISTRATION BUILDINGS, 19 SUPPORT BUILDINGS, ONE THEATER/GYMNASIUM, AND 4 MESS HALLS.</p> <p>WEST AREA -- 36 LARGE BARRACKS, 12 MESS HALLS, 4 ADMINISTRATION BUILDINGS, 20 STORAGE BUILDINGS, AND 30 SUPPORT BUILDINGS.</p> <p>[REDACTED] 25X1A [REDACTED] 25X1D</p>	2814N 11704E			65
<p>SHANG-JAO ARMY BARRACKS DIVISION-SIZE MILITARY BARRACKS COMPLEX CONSISTING OF FOUR AREAS IN SHANG-JAO AREA. (REFERENCED FROM SHANG-JAO.)</p> <p>AREA A (3 NM NW, AT 28-29N 117-55E AND UTM NG900510) -- 64 BARRACKS, 4 ADMINISTRATION BUILDINGS, 6 MESS HALLS, AND 40 STORAGE/SUPPORT BUILDINGS.</p> <p>AREA B (4.5 NM WNW, AT 28-29N 117-53E AND UTM NG870510) -- 60 BARRACKS, 2 ADMINISTRATION BUILDINGS, 5 MESS HALLS, AND 30 STORAGE/SUPPORT BUILDINGS.</p>	2829N 11755E			27-A

25X1

SECRET

SECRET

NPIC/R-1320/64

25X1

Target	Coordinates	WAC	Target Numbers	
			BE	NPIC
<p>AREA C (5 NM WNW, AT 28-28N 117-52E AND UTM NG852495) -- 60 BARRACKS, 4 ADMINISTRATION BUILDINGS, 5 MESS HALLS, 35 STORAGE/SUPPORT BUILDINGS, AND ONE TRUCK.</p> <p>AREA D (5.5 NM WNW, 28-28N 117-52E AND UTM NG850486) -- 64 BARRACKS, ONE ADMINISTRATION BUILDING, 5 MESS HALLS, 32 STORAGE/SUPPORT BUILDINGS, AND 6 TRUCKS.</p> <p>[REDACTED] 25X1A</p>				
<p>PAI-SHA-YEN, PROBABLE MILITARY BARRACKS AREA 0.6 NM NE OF PAI-SHA-YEN. BARRACKS AREA CONTAINS 25 BARRACKS, 2 ADMINISTRATION BUILDINGS, ONE MESS HALL, ONE POSSIBLE VEHICLE STORAGE BUILDING, AND 15 RELATED SUPPORT-TYPE BUILDINGS.</p> <p>[REDACTED] 25X1D</p>	2903N 11925E	0493		78-A
<p>CHIN-HUA ARMY BARRACKS & HQ 12TH ARMY 2.5 NM NW OF CHIN-HUA.</p> <p>MILITARY COMPLEX CONTAINS THREE SEPARATE AREAS. (AREAS REFERENCED FROM CHIN-HUA.)</p> <p>AREA A (1.6 NM NW) -- 60 BARRACKS, 12 ADMINISTRATION BUILDINGS, 7 MESS HALLS, 6 REVETTED STORAGE BUILDINGS, AND 28 SUPPORT/STORAGE BUILDINGS.</p> <p>AREA B (3.6 NM NW) -- 90 BARRACKS, 8 ADMINISTRATION BUILDINGS, 11 MESS HALLS, 7 VEHICLE MAINTENANCE BUILDINGS, AND 68</p>	2908N 11937E	[REDACTED]	25X1A	5-D

25X1

25X1

SECRET

25X1

SECRET

NPIC/R-1320/64

Target	Coordinates	WAC	Target Numbers	
			BE	NPIC
<p>SUPPORT/STORAGE BUILDINGS.</p> <p>AREA C (1.6 NM NNW) -- 8 BARRACKS, ONE ADMINISTRATION BUILDING, ONE MESS HALL, 11 VEHICLE MAINTENANCE BUILDINGS, AND 15 SUPPORT/STORAGE BUILDINGS. FOUR TRUCKS AND 6 UNIDENTIFIED PIECES OF EQUIPMENT.</p> <p>[REDACTED] 25X1A [REDACTED] 25X1D</p>				
<p>MEI-CHI AREA, PROBABLE MILITARY INSTALLATION 5.2 NM EAST OF MEI-CHI. INSTALLATION CONTAINS 18 BARRACKS, ONE ADMINISTRATION BUILDING, ONE U-SHAPED MESS HALL, AND 3 LARGE STORAGE BUILDINGS.</p> <p>[REDACTED] 25X1D</p>	3048N 11950E	0493		76
<p>NAN-CHING AREA, MILITARY INSTALLATION 9.5 NM SSE OF NAN-CHING. MILITARY AREA CONTAINS APPROXIMATELY 90 BARRACKS, 4 ADMINISTRATION BUILDINGS, 3 LARGE H-SHAPED MESS HALLS, AND 50 SUPPORT BUILDINGS. A POSSIBLE ELECTRONICS SITE ON HILLTOP IS LOCATED APPROXIMATELY 2,000 FT SE.</p> <p>[REDACTED] 25X1D</p>	3154N 11852E	0493		32-F
<p>NAN-CHING, ARMY BARRACKS SW 9.2 NM SW OF NAN-CHING. AREA CONTAINS 36 BARRACKS, 3 ADMINISTRATION BUILDINGS, ONE AUDITORIUM, 4 H-SHAPED MESS HALLS, AND A VEHICLE MAINTENANCE AREA CONTAINING STORAGE/SUPPORT AND 6 OTHER BUILDINGS.</p> <p>[REDACTED] 25X1D</p>	3155N 11839E	0493		32-G

25X1

SECRET

25X1

SECRET

NPIC/R-1320/64

Target	Coordinates	WAC	Target Numbers	
			BE	NPIC
<p>NAN-CHING AREA, MILITARY INSTALLATION 8 NM SE OF NAN-CHING. INSTALLATION CONTAINS APPROXIMATELY 30 BARRACKS, 4 ADMINISTRATION BUILDINGS, 4 MESS HALLS, 6 SUPPORT BUILDINGS, 7 STORAGE/ SUPPORT BUILDINGS, AND A DRIVER TRAINING AREA IMMEDIATELY EAST. TWENTY-THREE TRUCKS AND 8 POSSIBLE FA PIECES OBSERVED.</p> <p>[REDACTED] 25X1A [REDACTED] 25X1D</p>	3157N 11854E	0493		32-E
<p>HU-WU-CHEN AREA, PROBABLE MILITARY COMPLEX 2.3 NM NORTH OF HU-WU-CHEN. COMPLEX CONSISTS OF 3 INSTALLATIONS CONTAINING A TOTAL OF APPROXIMATELY 100 BARRACKS/SUPPORT BUILDINGS.</p> <p>[REDACTED] 25X1D</p>	3117N 11948E	0493		77
<p>YUNG-AN AMMUNITION DEPOT 2 NM SE OF YUNG-AN. ROAD-SERVED FENCED DEPOT CONTAINS 27 REVETTED STORAGE BUILDINGS. BARRACKS AREA AT SE CORNER OF FENCED DEPOT CONTAINS 8 BARRACKS, ONE MESS HALL, AND ONE T-SHAPED ADMINISTRATION AND 6 MISCELLANEOUS BUILDINGS.</p> <p>[REDACTED] 25X1D</p>	2557N 11722E	[REDACTED]	25X1A	52
<p>HSIEN-YU ARMY BARRACKS 3.5 NM SSE OF HSIEN-YU. NO APPARENT CHANGE IN FACILITIES IN CLOUD-FREE AREAS SINCE MISSION [REDACTED] AT LEAST 17 FA PIECES OBSERVED.</p>	2518N 11842E	0498		95

25X1

25X1

SECRET

25X1

SECRET

NPIC/R-1320/64

Target	Coordinates	WAC	Target Numbers	
			BE	NPIC
25X1A [REDACTED] [REDACTED] 25X1D CHIU-MING-CHI ARMY BARRACKS 10 NM WEST OF CHIU-MING-CHI. SMALL, WALLED COMPOUND CONTAINS 3 SINGLE-STORY BARRACKS AND 2 SUPPORT BUILDINGS. IMMEDIATELY EAST AND WEST OF THE WALLED COMPOUND ARE 6 BARRACKS-TYPE AND 6 SUPPORT BUILDINGS. A SMALL IRREGULAR TRENCH SYSTEM OBSERVED IMMEDIATELY EAST. [REDACTED] 25X1A [REDACTED] 25X1D	2622N 11701E	[REDACTED]	25X1A	82
NAN-FENG AREA, MILITARY CAMP 1.2 NM EAST OF NAN-FENG. SITE CONTAINS 2 BARRACKS, ONE ADMINISTRATION BUILDING, AND ONE MESS HALL ADJACENT TO AN OLD AIRFIELD, NOW A HELIPORT WITH ONE PROBABLE HARE. A MAINTENANCE BUILDING AND SMALL SUPPORT BUILDING OBSERVED. [REDACTED] 25X1D	2712N 11631E	0498	25X1A	120
FU-CHING ARMY BARRACKS NW SHAN-TIEN 6.5 NM NW OF FU-CHING. NO APPARENT CHANGE SINCE [REDACTED] [REDACTED] EXCEPT THAT 5 PROBABLE FA PIECES AND 4 POSSIBLE PRIME MOVERS ARE OBSERVED. [REDACTED] 25X1D	2548N 11918E	[REDACTED]	[REDACTED]	1
SHANG-KAN AREA, MILITARY ACTIVITY FOUR AREAS OF MILITARY ACTIVITY IN SHANG-KAN VICINITY. [REDACTED]	2554N 11922E	0499	25X1D	1-A

25X1
25X1

25X1

SECRET

25X1

SECRET

NPIC/R-1320/64

Target	Coordinates	WAC	Target Numbers	
			BE	NPIC
<p>AT THE FOLLOWING COORDINATES --</p> <p>25X1A</p> <p>STATION A (SHANG-HAI INTL RADIO CMNC STATION, [REDACTED], 31-17-00N 121-23-20E.</p> <p>STATION B (SHANG-HAI RADIO STATION NO 1, 25X1A [REDACTED], 31-17-50N 121-27-30E.</p> <p>STATION C, 31-17-55N 121-31-40E.</p> <p>STATION D, 31-14-05N 121-28-10E. [REDACTED] 25X1D</p> <p>SHANG-HAI THICK EIGHT HF-DF SITE 5 NM NW OF WU-SUNG. A THICK EIGHT INSTALLATION. [REDACTED] 25X1D</p> <p>CHIN-HUA RADAR SITE ONE NM EAST OF CHIN-HUA. AREA CONTAINS ONE SCR-270 EW RADAR, 7 SUPPORT BUILDINGS, AND 8 TRUCKS. [REDACTED] 25X1D</p> <p>YU-HANG AREA, THERMAL ELECTRIC POWER SUB-STA 3 NM SSW OF YU-HANG. DOUBLY SECURED AREA CONTAINS 8 BUILDINGS, NUMEROUS TRANSFORMERS, AND ELECTRICAL SWITCHING EQUIPMENT. [REDACTED] 25X1D</p> <p>HSIA-HSU-SSU, COMMUNICATIONS SITE ONE NM ESE OF HSIA-HSU-SSU. SITE CONTAINS ONE TALL PROBABLY SELF- SUPPORTING LATTICE TOWER, ONE CONTROL</p>	<p>3125N 12125E</p> <p>2906N 11940E</p> <p>3014N 11955E</p> <p>3053N 11913E</p>	<p>[REDACTED]</p> <p>[REDACTED]</p> <p>0493</p> <p>0493</p>	<p>25X1A</p> <p>37-C</p> <p>25X1A</p> <p>5-A1</p> <p>70</p> <p>79</p>	

25X1

SECRET

25X1

SECRET

NPIC/R-1320/64

Target	Coordinates	WAC	Target Numbers	
			BE	NPIC
<p>BUILDING, AND ONE SUPPORT BUILDING.</p> <p>[REDACTED] 25X1D</p> <p>INDUSTRY</p> <p>SHAO-HSING IRON PLANT 1.5 NM ENE OF SHAO-HSING. SMALL RAIL- AND ROAD-SERVED IRON WORKS CONTAINS 2 BLAST FURNACES, ONE POWER HOUSE, AND 5 APPARENTLY DESTROYED COKE OVEN BATTERIES. BLAST FURNACES APPEAR INACTIVE. STOCK PILES OF RAW MATERIAL OBSERVED IN PLANT AREA. POSSIBLE FABRICATION AREA OBSERVED ON SOUTH EDGE OF PLANT.</p> <p>[REDACTED] 25X1D</p>	<p>3000N 12036E</p>	<p>[REDACTED]</p>	<p>25X1A</p>	<p>57</p>
<p>HSIAO-SHAN, INDUSTRY FOUR SMALL INDUSTRIES ARE LOCATED AT HSIAO-SHAN. A RAIL-SERVED FABRICATION INDUSTRY CONSISTING OF 2 LARGE FABRICATION/ASSEMBLY BUILDINGS AND APPROXIMATELY 20 MISCELLANEOUS BUILDINGS IS LOCATED ON THE NORTH EDGE OF HSIAO-SHAN. A PROBABLE TEXTILE INDUSTRY CONSISTING OF 3 LARGE BUILDINGS, 7 PROBABLE STORAGE BUILDINGS, AND APPROXIMATELY 10 MISCELLANEOUS BUILDINGS IS LOCATED ON THE NW EDGE OF HSIAO-SHAN. A CERAMICS INDUSTRY IS LOCATED ON THE WEST EDGE OF HSIAO-SHAN. A FABRICATION INDUSTRY CONSISTING OF 2 LARGE FABRICATION/ASSEMBLY BUILDINGS, ONE PROBABLE FORGE/FOUNDRY BUILDING, 4 SHOP BUILDINGS, 2 STORAGE BUILDINGS, AND 17</p>	<p>3009N 12016E</p>	<p>0492</p>		<p>18-A</p>

25X1

SECRET

25X1

SECRET

NPIC/R-1320/64

Target	Coordinates	WAC	Target Numbers	
			BE	NPIC
<p>MISCELLANEOUS BUILDINGS IS LOCATED ON THE SOUTH EDGE OF HSIAO-SHAN.</p> <p>[REDACTED] 25X1D</p>				
<p>LIN-PING AREA, ORE PROCESSING PLANT 4 NM WSW OF LIN-PING. ORE PROCESSING PLANT COMPRISES A PROBABLE HORIZONTAL SHAFT MINE, CRUSHERS, CRUSHING TOWERS, A STORAGE BUILDING, AND A WATER TOWER. AN ASSOCIATED QUARRY AND 5 SUPPORT BUILDINGS OBSERVED ON A SEPARATE HILL 1.5 NM NORTH. A QUARRY OBSERVED IMMEDIATELY WEST HAS ONE PROBABLE ADIT.</p> <p>[REDACTED] 25X1D</p>	3024N 12012E	0492		16-I
<p>SUNG-CHIANG INDUSTRIAL INSTALLATION 3 NM SSW OF SUNG-CHIANG. INSTALLATION COMPRISES 2 AREAS. LARGER AREA CONTAINS 9 LARGE FABRICATION/SHOP BUILDINGS, 6 SMALLER INDUSTRIAL BUILDINGS, A POWER PLANT, RAW MATERIAL STORAGE YARD ALONG CANAL, AND AN ADMINISTRATION AREA WITH 8 MULTISTORY BARRACKS, 6 LARGE MULTISTORY ADMINISTRATION BUILDINGS, AND 2 LARGE SUPPORT BUILDINGS. SMALLER AREA TO WEST CONTAINS 3 LARGE FABRICATION BUILDINGS, AT LEAST 10 OTHER INDUSTRIAL BUILDINGS, A TALL STACK, A POWER PLANT, AND AN ADMINISTRATION AREA WITH 3 MULTISTORY BARRACKS AND 2 MULTISTORY ADMINISTRATION BUILDINGS. AREA MAY BE ASSOCIATED WITH RESEARCH AND DEVELOPMENT.</p> <p>[REDACTED] 25X1D</p>	3058N 12112E	[REDACTED]	25X1A	46
<p>MIN-HANG U/I INDUSTRY NO 1 3.2 NM WEST OF MIN-HANG.</p>	3100N 12122E	[REDACTED]	25X1A	48-B

25X1

SECRET

SECRET

25X1

25X1

Target	Coordinates	WAC	Target Numbers	
			BE	NPIC
<p>NO APPARENT CHANGE IN FACILITIES SINCE MISSION [REDACTED] EXCEPT THAT LARGE PLANT UNDER CONSTRUCTION APPEARS COMPLETED BUT INACTIVE. [REDACTED] 25X1D</p>				
<p>MIN-HANG AREA, CHEMICAL INDUSTRIAL COMPLEX 4 NM NE OF MIN-HANG. COMPLEX, APPROXIMATELY 2 SQ MI IN AREA, CONSISTS OF A LARGE THERMAL POWER PLANT, A COKE PLANT WITH ASSOCIATED BY-PRODUCTS PLANT, AN AMMONIA PLANT, A PROBABLE SULFURIC ACID PLANT, AND SEVERAL SMALL ASSOCIATED PLANTS THAT ARE PRIMARILY FOR RAW MATERIALS HANDLING AND PROCESSING. COMPLEX POSSIBLY PRODUCES CHEMICAL FERTILIZER INGREDIENTS. [REDACTED] 25X1D</p>	3103N 12128E	0492		48-C
<p>SHANG-HAI AREA, LIGHT FABRICATION INDUSTRY APPROXIMATELY 15 NM WEST OF SHANG-HAI. RAIL- AND ROAD-SERVED LIGHT FABRICATION INDUSTRY WITH AT LEAST 12 LARGE, WIDELY SEPARATED BUILDINGS. A LARGE ADMINISTRATION/HOUSING AREA LOCATED AT THE WEST END OF INSTALLATION CONTAINS 13 MULTISTORY BUILDINGS. A LARGE OPEN STORAGE AREA IS LOCATED ON THE NORTH SIDE OF THE INSTALLATION. [REDACTED] 25X1D</p>	3118N 12110E	0492		28-T
<p>CHIA-TING, NEW INDUSTRIES U/C CONSTRUCTION IN CHIA-TING AREA CONTINUES. COMPLEX CONTAINS 2 LIGHT FABRICATION PLANTS, ONE INSTITUTIONAL-TYPE AREA, ONE NEW RESIDENTIAL AREA, A PROBABLE OPEN STORAGE</p>	3123N 12115E	0492		49

25X1

SECRET

25X1

SECRET

NPIC/R-1320/64

Target	Coordinates	WAC	Target Numbers	
			BE	NPIC
<p>AREA, AND ONE SMALL INDUSTRIAL AREA. [REDACTED] 25X1D</p>				
<p>I-YANG AREA, MINING ACTIVITY: 6 NM NORTH OF I-YANG. SMALL STRIP MINE CONTAINS ASSOCIATED PROBABLE WORKERS HOUSING COMPRISING 27 BARRACKS-TYPE BUILDINGS, 10 BARRACKS-TYPE BUILDINGS UNDER CONSTRUCTION, ONE ADMINISTRATION BUILDING, AND 14 STORAGE BUILDINGS. RAIL SPUR WAS APPARENTLY ABANDONED BEFORE COMPLETION. [REDACTED] 25X1A [REDACTED] 25X1D</p>	2830N 11725E	0493		63
<p>CHIANG-SHAN CEMENT PLANT 3 NM SW OF CHIANG-SHAN. RAIL-SERVED CEMENT PLANT CONSISTS OF A LARGE PROCESSING BUILDING, 2 ROTARY KILNS, AND 6 VERTICAL STORAGE SILDS. SMOKE EMITTING FROM STACK INDICATES PLANT IS ACTIVE. [REDACTED] 25X1D</p>	2841N 11834E	0493		4-D
<p>LAN-CHI AREA, ALUMINUM PLANT U/C 2.8 NM WNW OF LAN-CHI. A LARGE RAIL-SERVED ALUMINUM PLANT UNDER CONSTRUCTION CONSISTS OF ONE COMPLETED POT ROOM, ANOTHER POT ROOM IN THE EARLY STAGES OF CONSTRUCTION, A RECTIFIER BUILDING NEARING COMPLETION, A LARGE STACK, AND SEVERAL SMALLER BUILDINGS UNDER CONSTRUCTION. [REDACTED] 25X1D</p>	2913N 11925E	0493		78
<p>SHOU-CHANG AREA, INDUSTRY: 2 NM NW OF SHOU-CHANG.</p>	2922N 11911E	0493		30-A

SECRET

25X1

SECRET

25X1

Target	Coordinates	WAC	Target Numbers	
			BE	NPIC
<p>A RAIL-SERVED POSSIBLE ORE PROCESSING INDUSTRY CONSISTS OF 2 LARGE PROCESSING BUILDINGS AND A LARGE STORAGE BUILDING. EARTH SCARRING INDICATES MORE BUILDINGS MAY BE UNDER CONSTRUCTION.</p> <p>[REDACTED] 25X1D</p>				
<p>YUNG-AN AREA, ORE PROCESSING PLANT 3 NM NW OF YUNG-AN. ROAD- AND RAIL-SERVED PRELIMINARY ORE PROCESSING PLANT CONTAINS ONE LARGE CRUSHING-TYPE AND APPROXIMATELY 28 OTHER BUILDINGS OF VARIOUS SIZES. SUPPORT AREA IMMEDIATELY EAST OF PROCESSING AREA CONTAINS APPROXIMATELY 20 BARRACKS-TYPE BUILDINGS.</p> <p>[REDACTED] 25X1D</p>	2602N 11719E	0498		52-A
<p>BASIC SERVICES</p> <p>NING-PO RR BRIDGE OVER CHIEN CHIANG 2.5 NM NNW OF NING-PO OVER CHIEN CHIANG (RIVER). BRIDGE IS 625 FT LONG, SINGLE-TRACK, THROUGH-TRUSS, 6-SPAN, STEEL AND SERVICEABLE.</p> <p>[REDACTED]</p>	2954N 12132E	[REDACTED]	25X1A	38-J
<p>SHANG-HAI AREA, RAIL CLF YD & TRNSSHMT FAC 8 NM NNW OF SHANG-HAI RR CLF YDS A SHOPS NORTH STA [REDACTED] AREA IS COMPLETED AND OPERATIONAL. FACILITY IS DIVIDED INTO TWO SEGMENTS. THE EASTERN PORTION IS A CLASSIFICATION YARD 21 TRACKS WIDE. THE WESTERN PORTION IS A</p>	3117N 12119E	0492		28-U

25X1

25X1

25X1

SECRET

25X1

Approved For Release 2003/11/26 : CIA-RDP66B00664R000600010079-8

SECRET

NPIC/R-1320/64

Target	Coordinates	WAC	Target Numbers	
			BE	NPIC
<p>RAILROAD CAR REPAIR AREA AND TRANSSHIPMENT FACILITY. EXTENSIVE ACTIVITY NOTED IN BOTH AREAS.</p> <p>[REDACTED] 25X1D</p>				
<p>TUNG-LING AREA, RAILROAD UNDER CONSTRUCTION RAIL LINE OBSERVED FROM 29-55N 117-45E TO 31-00N 117-55E. CONSTRUCTION HALTED IN MID-STAGE AND APPEARS ABANDONED. PARTS OF RAIL RIGHT-OF-WAY RETURNED TO AGRICULTURE.</p> <p>[REDACTED] 25X1D</p>	2955N 11745E	0493		52
<p>LAN-CHI--SHOU-CHANG RAIL LINE SINGLE TRACK COMPLETED SERVICEABLE RAIL LINE EXTENDS NW FROM LAN-CHI AT 29-13N 119-27E TO SHOU-CHANG AT 29-21N 119-13E AND FROM SHOU-CHANG NORTH FOR 7 NM TO THE AN CHIANG (RIVER) AT 29-28N 119-15E. A SPUR BRANCHES FROM A POINT SE OF SHOU-CHANG, CROSSES THE RIVER, AND EXTENDS NW FOR 2 NM. A SINGLE-TRACK, 19-SPAN, STEEL TRUSS, DECK-TYPE BRIDGE IS LOCATED 0.5 NM NE OF LAN-CHI. A SINGLE-TRACK, 7-SPAN, STEEL TRUSS, DECK-TYPE BRIDGE IS LOCATED IMMEDIATELY SE OF SHOU-CHANG.</p> <p>[REDACTED] 25X1D</p>	2921N 11913E	0493		30-B
<p>CHEN-TSUN, HYDROELECTRIC POWER PLANT CONSTRUCTION APPEARS COMPLETED ON DAM ACROSS MA-CHUAN CHI (RIVER) AT 30-29N 118-10E. OBLIQUITY PRECLUDES FURTHER INTERPRETATION.</p> <p>[REDACTED] 25X1A</p> <p>[REDACTED] 25X1D</p>	3042N 11823E	0493		71

25X1

Approved For Release 2003/11/26 : CIA-RDP66B00664R000600010079-8 39

SECRET

SECRET

25X1

Target	Coordinates	WAC	Target Numbers	
			BE	NPIC
CHANG-HSING AREA, RAILROAD EXTENSION RAILROAD UNDER CONSTRUCTION EXTENDS FROM 30-59N 199-55E SOUTHWARD TO LU-SHE-CHEN AT 30-38N 120-06E. NUMEROUS BREAKS IN LINE OBSERVED. [REDACTED] 25X1D	3059N 11955E	0493		51
WU-HU --- YING-TAN, RR UNDER CONSTRUCTION RAIL LINE OBSERVED FROM WU-HU AT 31-21N 118-22E TO A POINT APPROXIMATELY 7 NM SOUTH AT 31-13N 117-22E, WHERE IT BRANCHES. RAIL LINE HEADING SE TOWARD HSUAN-CHENG AT 30-58N 118-44E APPARENTLY HAS BEEN ABANDONED IN MID-STAGE OF CONSTRUCTION. RAIL LINE HEADING SW IS SERVICEABLE FROM WU-HU TO TI-CHIANG AT 31-07N 118-00E AND SERVES A SMALL RIVER PORT AND A POL STORAGE AREA UNDER CONSTRUCTION. [REDACTED] 25X1D	3121N 11822E	0493		40-B
PORTS AND HARBORS NAN-CHING PORT FACILITIES PORT CONSISTS OF 5 SMALL WHARVES AND 6 SMALL T-HEAD PIERS WITH LIMITED HANDLING AND STORAGE FACILITIES. VESSELS -- NUMEROUS SMALL RIVER CRAFT. [REDACTED] 25X1D	3205N 11843E	[REDACTED]	25X1A	17-P
NING-PO PORT FACILITIES NO APPARENT CHANGE SINCE MISSION [REDACTED] [REDACTED] VESSELS -- ONE PROBABLE PASSENGER VESSEL, 15 PROBABLE PC, AND NUMEROUS SMALL RIVER	2953N 12133E	[REDACTED]	25X1A	38-B

25X1

25X1

25X1

SECRET

25X1

SECRET

NPIC/R-1320/64

Target	Coordinates	WAC	Target Numbers	
			BE	NPIC
<p>25X1D</p> <p>CRAFT.</p> <p>[REDACTED]</p> <p>TA-HSIEH TAO NAVAL BASE SOUTH SHORE OF TA-HSIEH TAO (ISLAND), 3 NM NE OF CHAI-CHIAO-CHEN. INSTALLATION COMPRISES 9 ROAD-SERVED AREAS WITH A TOTAL OF 3 OFF-SHORE WHARVES, ONE T-HEAD AND ONE L-HEAD PIER, 13 BARRACKS, 20 STORAGE BUILDINGS, 6 ADMINISTRATION/ TRAINING BUILDINGS, AND 19 SHOP/SUPPORT BUILDINGS. A SECURED AREA CONTAINS A MOTOR POOL, 4 POL TANKS, AND ONE SMALL STORAGE BUILDING. A ROAD-SERVED UNDERGROUND ENTRANCE IS LOCATED NEAR THE CENTER OF THE INSTALLATION. VESSELS -- ONE W-CLASS SUB, 2 M-V-CLASS SUBS, 4 SMALL PC, AND ONE RIVER BARGE. (SEE ATTACHMENT 5)</p> <p>[REDACTED] 25X1A</p> <p>[REDACTED] 25X1D</p>	<p>2953N 12157E</p>	<p>[REDACTED]</p>	<p>25X1A</p>	<p>44-B</p>
<p>HOU-SO-CHENG SHIPYARD EAST 4 NM EAST OF HOU-SO-CHENG, ON CHANNEL, ON SOUTH BANK OF HANG-CHOU WAN (BAY). SHIPYARD CONTAINS 45 BARRACKS/ADMINISTRATION BUILDINGS, 40 BUILDING WAYS, 9 SMALL PIERS, AND 2 T-HEAD PIERS. VESSELS -- 7 PT AFLOAT, 8 PT UNDER CONSTRUCTION, 14 PT ON MARINE RAILWAYS, AND 3 LARGER PC AFLOAT IN AREA.</p> <p>[REDACTED] 25X1D</p>	<p>2953N 12201E</p>	<p>[REDACTED]</p>	<p>25X1A</p>	<p>44-A</p>
<p>[REDACTED] 25X1D</p> <p>CHOU-SHAN NAVAL BASE AND SHIPYARD NAVAL BASE (1.1 NM SSE OF CHOU-SHAN AT 30-00N</p>	<p>3000N 12206E</p>	<p>[REDACTED]</p>	<p>25X1A</p>	<p>34</p>

25X1

SECRET

SECRET

NPIC/R-1320/64

25X1

Target	Coordinates	WAC	Target Numbers	
			BE	NPIC
<p>122-06E) -- ONE LARGE C-SHAPED BARRACKS, 14 OTHER BARRACKS, ONE T-SHAPED ADMINISTRATION BUILDING, 2 OTHER ADMINISTRATION BUILDINGS, 2 MESS HALLS, AND 11 STORAGE/SUPPORT BUILDINGS. AN OLD SEAPLANE BASE APRON IS USED AS AN OPEN STORAGE AREA. THERE ARE 3 T-HEAD PIERS ADJACENT TO THE OPEN STORAGE AREA.</p> <p>SHIPYARD (1.1 NM SW OF CHOU-SHAN AND 1.4 NM WNW OF THE NAVAL BASE AT 30-00N 122-05E) -- 4 END-LAUNCHING SHIPBUILDING WAYS, ONE MARINE RAILWAY, ONE T-HEAD PIER, A SMALL FINGER PIER, 20 LARGE SHOPS AND WAREHOUSES, 17 BARRACKS, ONE MULTISTORY BUILDING, AND ONE MESS HALL. THERE ARE 10 OTHER T-HEAD PIERS, 4 SMALL FINGER PIERS, AND 2 MARINE LAUNCHES IN THE PORT AREA.</p> <p>VESSELS --- 12 SHIPS ARE UNDER CONSTRUCTION IN THE SHIPBUILDING WAYS, 3 PROBABLE KRONSHADT PC AND 2 CARGO SHIPS (AT NAVAL BASE), 2 T-43 MSF AND ONE T-43 AUXILIARY (SOUTH OF COMPLEX), AND NUMEROUS CARGO SHIPS AND SMALL CRAFT OBSERVED THROUGHOUT THE PORT AREA. SIX NAVAL VESSELS HEADING GENERALLY NW APPROXIMATELY 6.5 NM SE OF CHOU-SHAN NAVAL BASE INCLUDE 2 RIGA-CLASS DE, ONE KAIBOKAN II-CLASS PF, ONE CASTLE-CLASS PF, ONE UKURU-CLASS PE, AND ONE FLOWER-CLASS OPF. (SEE ATTACHMENTS 6 AND 6A)</p>				
<p>[REDACTED]</p> <p>SHANG-HAI NAVAL BASE & SHIPYARD KIANGNAN</p> <p>[REDACTED]</p>	<p>25X1D</p> <p>3112N 12128E</p> <p>25X1D</p>		<p>25X1A</p> <p>[REDACTED]</p>	<p>28-R</p> <p>25X1</p>

25X1

SECRET

25X1

SECRET

NPIC/R-1320/64

Target	Coordinates	WAC	Target Numbers	
			BE	NPIC
<p>VESSELS -- ONE W-CLASS SUB (IN DRYDOCK), 5 PROBABLE W-CLASS SUBS (ONE ON MARINE RAILWAY, 4 TIED TO WHARF), 5 FREIGHTERS (ONE IN DRYDOCK), AND MISCELLANEOUS SMALL CRAFT. THIS COUNT ALSO INCLUDED UNDER SHANG-HAI PORT FACILITIES SOUTH. (SEE ATTACHMENT 7) 25X1A</p> <p>[REDACTED] 25X1D</p>	3113N 12130E	[REDACTED]	25X1A	28-R1
<p>SHANG-HAI PORT FACILITIES SOUTH PORT CONTAINS SHIPBUILDING AND MAJOR REPAIR FACILITIES INCLUDING 3 GRAVING DOCKS, 4 BUILDING WAYS, AND ASSOCIATED FACILITIES. NO EVIDENCE OF POL HANDLING OR STORAGE. VESSELS -- ONE W-CLASS AND 5 PROBABLE W-CLASS SUBS, 8 FREIGHTERS (4 IN DRYDOCK), AND MISCELLANEOUS SMALL CRAFT. 25X1A</p> <p>[REDACTED] 25X1D</p>			25X1A	28-R2
<p>SHANG-HAI PORT FACILITIES PU-TUNG PORT CONTAINS EXTENSIVE BERTHING, FREIGHT HANDLING AND STORAGE, MAJOR REPAIR YARD, AND POL FACILITIES. THERE ARE TWO MAJOR AREAS -- POL TERMINAL -- ONE OIL BUNKERING PIER, 4 MEDIUM AND 14 SMALL POL TANKS, WAREHOUSES, AND OPEN STORAGE. SHIPYARDS -- 4 BUILDING WAYS, 7 MARINE RAILWAYS, 3 GRAVING DOCKS, AND ASSOCIATED BUILDINGS. VESSELS -- ONE LARGE TANKER, 15 LARGE AND 15 MEDIUM FREIGHTERS, NUMEROUS BARGES, AND OTHER SMALL CRAFT.</p>	3114N 12131E	[REDACTED]		

25X1

SECRET

25X1

SECRET

NPIC/R-1320/64

Target	Coordinates	WAC	Target Numbers	
			BE	NPIC
<p>[REDACTED] -- 5 COAL UNLOADING PIERS, GENERATOR HALL, BOILER HOUSE, AND TRANSFORMER YARD.</p> <p>SHANG-HAI REFINERY CHIANG-HSIN SHA AREA</p> <p>[REDACTED] -- REFINING FACILITIES, 3 LARGE OIL BUNKERING PIERS, OPEN AND WAREHOUSE STORAGE, 4 T-HEAD PIERS, 9 LARGE, 37 MEDIUM AND 23 SMALL POL STORAGE TANKS, AND 5 GASOMETERS.</p> <p>VESSELS -- ONE TANKER, 2 FREIGHTERS, AND NUMEROUS SMALL CRAFT.</p> <p>[REDACTED] 25X1A</p> <p>[REDACTED] 25X1D</p>				
<p>SHANG-HAI NAVAL BASE WU-SUNG ON NW BANK OF HUANG-PU CHIANG (RIVER) WHERE IT ENTERS THE CHANG CHIANG (YANGTZE RIVER), 10 NM N OF SHANG-HAI. FACILITIES INCLUDE BERTHING AND MINOR REPAIR, 2 POL STORAGE TANKS, AND AN ADMINISTRATIVE AREA.</p> <p>REPORTED PIER ACROSS THE RIVER APPEARS TO BE A CONVEYOR USED TO CARRY DREDGED MATERIAL TO THE DISPOSAL AREA ON THE SOUTHERN BANK OF THE CHANG CHIANG (YANGTZE RIVER).</p> <p>VESSELS -- ONE PC AND 4 SMALL UNIDENTIFIED.</p>	3123N 12130E	[REDACTED]		37-D
<p>[REDACTED] 25X1D</p>				
<p>TI-CHIANG PORT FACILITIES SMALL RIVER PORT AND RAIL AND RIVER TRANSHIPMENT POINT CONTAINS 6 SMALL PIERS. VESSELS -- 9 SMALL RIVER CRAFT.</p> <p>[REDACTED] 25X1D</p>	3107N 11800E	[REDACTED]		35

25X1

25X1

25X1

25X1

SECRET

SECRET

NPIC/R-1320/64

Target	Coordinates	WAC	Target Numbers	
			BE	NPIC
<p>WU-HU PORT FACILITIES NO APPARENT CHANGE IN FACILITIES SINCE MISSION [REDACTED] VESSELS -- 7 MEDIUM RIVER-TYPE CARGO SHIPS, NUMEROUS SMALL RIVER CRAFT, AND 3 RAIL FERRIES. [REDACTED] 25X1D</p>	3122N 11821E	[REDACTED]	25X1A	40-A
<p>HAI-TAN TAO NAVAL BASE 3 NM WEST OF PING-TAN. NAVAL BASE CONSISTS OF 3 FLOATING WHARVES, 4 ADMINISTRATION-TYPE BUILDINGS, ONE PROBABLE BARRACKS, 2 PROBABLE SHOPS, AND APPROXIMATELY 8 STORAGE/SUPPORT BUILDINGS. ONE PROBABLE CARGO TRUCK OBSERVED. VESSELS -- 2 PROBABLE PC AND 4 UNIDENTIFIED SMALL CRAFT. [REDACTED] 25X1A [REDACTED] 25X1D</p>	2530N 11943E	0499		5-B
<p>MA-WEI NAVAL BASE AND SHIPYARD 0.5 NM SE OF MA-WEI. AREA CONSISTS OF 4 MARINE RAILWAYS, 2 GRAVING DOCKS, ONE FABRICATION BUILDING, OPEN STORAGE, AND NUMEROUS SUPPORT BUILDINGS. [REDACTED] 25X1A [REDACTED] 25X1D</p>	2559N 11926E	[REDACTED]	25X1A	2-D1
<p>STORAGE NAN-CHING AMMUNITION DEPOT CHIANG-MIAO NE 4 NM NE OF MING-KU-KUNG AIRFIELD. ROAD- AND RAIL-SERVED DEPOT CONTAINS APPROXIMATELY 20 LARGE STORAGE BUILDINGS AND</p>	3205N 11851E	[REDACTED]	25X1A	17-Q

SECRET

25X1

SECRET

NPIC/R-1320/64

Target	Coordinates	WAC	Target Numbers	
			BE	NPIC
<p>NUMEROUS SUPPORT BUILDINGS DISPERSED THROUGHOUT THE AREA.</p> <p>[REDACTED] 25X1D</p> <p>NAN-CHING PETROLEUM PRODUCTS STR EAST 11 NM NE OF NAN-CHING. AREA CONTAINS 12 LARGE, 10 MEDIUM AND 18 SMALL POL STORAGE TANKS, 2 LARGE TANKS UNDER CONSTRUCTION, FOUNDATIONS FOR 5 LARGE AND 4 MEDIUM TANKS, NUMEROUS STORAGE/SUPPORT BUILDINGS, OPEN STORAGE, AND A SMALL CAT CRACKING UNIT. AREA IS SERVED BY RAIL, ROAD AND WATER.</p> <p>[REDACTED]</p>	3210N 11856E	[REDACTED]	25X1A	17-K
<p>TA-CHI-CHEN AREA, EXPLOSIVES STORAGE IN VICINITY OF TA-CHI-CHEN. (AREAS REFERENCED FROM TA-CHI-CHEN.)</p> <p>AREA A (2.8 NM SE AT 29-52N 121-51E) -- 4 STORAGE BUILDINGS IN SIDE OF A MOUNTAIN AND 4 SUPPORT BUILDINGS.</p> <p>AREA B (4.8 NM SSW AT 29-49N 121-46E) -- STORAGE AREA UNDER CONSTRUCTION CONTAINS 6 PROBABLY REVETTED STORAGE BUILDING SITES IN SIDE OF A MOUNTAIN, 12 CONSTRUCTION CAMP BUILDINGS, AND 5 TRUCKS. NEW ROAD INTO AREA IS UNDER CONSTRUCTION.</p> <p>[REDACTED]</p>	2950N 12148E	0492	25X1D	64
<p>YING-TAN AREA, POL STORAGE AREA 1.5 NM ENE OF YING-TAN AT UTM NG030230. ROAD- AND RAIL-SERVED POL STORAGE AREA</p>	2815N 11702E	0493	25X1D	65-B

25X1

SECRET

SECRET

NPIC/R-1320/64

25X1

Target	Coordinates	WAC	Target Numbers	
			BE	NPIC
<p>CONTAINS 6 REVETTED POL TANKS, EXTENSIVE OPEN STORAGE, 10 MAINTENANCE/STORAGE BUILDINGS, AND 5 SMALL SUPPORT BUILDINGS. THREE RAIL SPURS OBSERVED WITH EXTENSIVE ROLLING STOCK THROUGHOUT THE AREA.</p> <p>[REDACTED] 25X1D</p>				
<p>KU-FANG, POL STORAGE 0.5 NM NORTH OF KU-FANG. RAIL-SERVED, SECURED POL STORAGE AREA CONTAINS 10 LARGE POL TANKS, 14 HORIZONTAL TANKS, 3 OTHER SMALL TANKS, AND 9 SUPPORT BUILDINGS.</p> <p>[REDACTED] 25X1D</p>	2903N 11930E	0493		78-B
<p>FAN-CHANG AREA, POL AREA UNDER CONSTRUCTION 2 NM NW OF FAN-CHANG. DISPERSED POL STORAGE AREA CONTAINS 4 COMPLETED SEMIBURIED POL STORAGE TANKS (2 APPEAR CAMOUFLAGED) AND 4 SEMIBURIED TANKS IN VARIOUS STAGES OF CONSTRUCTION. AREA CONTAINS APPROXIMATELY 25 SUPPORT BUILDINGS DISPERSED AROUND BASE OF HILL. FACILITY IS RAIL SERVED WITH A PROBABLE PIPELINE FROM THE RAILHEAD TO THE STORAGE AREA.</p> <p>[REDACTED] 25X1D</p>	3105N 11809E	0493		35-A
<p>NAN-TAI STORAGE AREA 8 NM SOUTH OF FU-CHOU/NAN-TAI AIRFIELD [REDACTED] STORAGE AREA CONTAINS APPROXIMATELY 14 STORAGE AND SUPPORT BUILDINGS AND SEVERAL REVETTED AREAS SERVICED BY A LOOP ROAD.</p> <p>[REDACTED] 25X1A</p>	2552N 11920E	0499		1-B

25X1

25X1

SECRET

25X1

SECRET

NPIC/R-1320/64

Target	Coordinates	WAC	Target Numbers	
			BE	NPIC
<p>25X1D</p> <p>[REDACTED]</p> <p>URBAN COMPLEXES</p>				
<p>CHEN-CHIANG COMPLEX</p> <p>COMPLEX, APPROXIMATELY 6 SQ MI IN AREA, CONTAINS SEVERAL BARRACKS AREAS AND MINOR RAIL AND PORT FACILITIES.</p> <p>[REDACTED] 25X1D</p>	3212N 11926E	[REDACTED]	25X1A	2-B
<p>SU-CHOU COMPLEX</p> <p>COMPLEX, APPROXIMATELY 15 SQ MI IN AREA, CONTAINS NUMEROUS SMALL LIGHT INDUSTRIES, BARRACKS, STORAGE AREAS, AND RAIL AND MINOR PORT FACILITIES.</p> <p>[REDACTED] 25X1A</p> <p>[REDACTED] 25X1D</p>	3118N 12037E	[REDACTED]	25X1A	42
<p>MIN-HANG COMPLEX</p> <p>INDUSTRIAL COMPLEX WITH FIVE HEAVY INDUSTRIAL PLANTS (3 APPARENTLY COMPLETED, 2 UNDER CONSTRUCTION). OLDER INDUSTRIAL AREAS ALONG NORTH BANK OF HUANG-PU CHIANG (RIVER) WEST OF TOWN ARE IN OPERATION. CONSTRUCTION ACTIVITY APPEARS TO BE AT A LOW LEVEL.</p> <p>[REDACTED] 25X1D</p>	3100N 12125E	[REDACTED]	25X1A	48
<p>WU-HU COMPLEX</p> <p>COMPLEX, APPROXIMATELY 5 SQ MI IN AREA, CONTAINS POL STORAGE, LIGHT INDUSTRY, PORT FACILITIES, PROBABLE UNIVERSITY, RAIL FACILITIES, AND A THERMAL ELECTRIC POWER PLANT (NOT OPERATIONAL).</p>	3121N 11822E	[REDACTED]	25X1A	40-C

25X1

SECRET

25X1

SECRET

NPIC/R-1320/64

Target	Coordinates	WAC	Target Numbers	
			BE	NPIC
<p>COMOR TARGET NO 8A0123</p> <p>[REDACTED] 25X1D</p> <p>MA-AN-SHAN COMPLEX MAJOR INDUSTRIAL COMPLEX CONTAINS COKE OVEN BATTERY WITH ASSOCIATED BY-PRODUCTS AREA, IRON PLANT WITH AT LEAST 9 BLAST FURNACES, CASTING SHEDS, AND ASSOCIATED FACILITIES, A LARGE HEAT PLANT SERVICING THE COKE AND IRON PLANT, 2 LARGE RAIL YARDS, AND EXTENSIVE HOUSING AREA. AREA APPEARS TO HAVE ADDITIONAL FACILITIES UNDER CONSTRUCTION.</p> <p>[REDACTED]</p> <p>25X1D</p>	3144N 11828E	[REDACTED]	25X1A	24

25X1

SECRET

Approved For Release 2003/11/26 : CIA-RDP66B00664R000600010079-8

SECTION II

THIS SECTION PROVIDES A LISTING OF THOSE TARGETS WHICH REFLECT NO APPARENT CHANGE IN FACILITIES FROM THE MOST ADEQUATE PREVIOUS DESCRIPTION. THE MCI IN WHICH THIS DESCRIPTION APPEARS IS DESIGNATED BY THE APPROPRIATE MISSION NUMBER, PREFIXED BY THE LETTERS "NAC" AND APPEARING AS THE LAST ENTRY ON THE PHOTO REFERENCE LINE. MILITARY INSTALLATIONS WHERE THERE IS NO SIGNIFICANT CHANGE IN FACILITIES AND WHERE NO ORDER OF BATTLE CAN BE DETERMINED ARE LISTED UNDER THIS SECTION.

Approved For Release 2003/11/26 : CIA-RDP66B00664R000600010079-8

25X1

Approved For Release 2003/11/26 : CIA-RDP66B00664R000600010079-8

Next 4 Page(s) In Document Exempt

Approved For Release 2003/11/26 : CIA-RDP66B00664R000600010079-8

Approved For Release 2003/11/26 : CIA-RDP66B00664R000600010079-8

SECTION III

THIS SECTION PROVIDES A LISTING OF THOSE TARGETS WHICH COULD BE IDENTIFIED BUT NOT INTERPRETED .

Approved For Release 2003/11/26 : CIA-RDP66B00664R000600010079-8

25X1

Approved For Release 2003/11/26 : CIA-RDP66B00664R000600010079-8

Next 3 Page(s) In Document Exempt

Approved For Release 2003/11/26 : CIA-RDP66B00664R000600010079-8

Approved For Release 2003/11/26 : CIA-RDP66B00664R000600010079-8

INDEX

THIS INDEX PROVIDES A LISTING OF ALL TARGETS CONTAINED IN SECTIONS I, II, AND III. THE INDEX IS ARRANGED ALPHABETICALLY BY PLACE NAME WITHIN COUNTRY.

Approved For Release 2003/11/26 : CIA-RDP66B00664R000600010079-8

25X1

SECRET

INDEX

PAGE

-CHINA-

CHANG-CHIAO AIRFIELD	1
CHANG-HSING AREA, RAILROAD EXTENSION	48
CHANG-TU SHAN, NAVAL FACILITIES	53
CHEN-CHIANG ARMY BARRACKS & HQS 81ST DIV	9
CHEN-CHIANG ARMY BARRACKS CHU-TZU-KAN	8
CHEN-CHIANG ARMY BARRACKS SHIH-TOU-KANG SW	8
CHEN-CHIANG ARMY BARRACKS WEST	9
CHEN-CHIANG COMPLEX	49
CHEN-TSUN, HYDROELECTRIC POWER PLANT	39
CHI-SHU-YEN LOCO & RLG STK PLT	52
CHIA-HSING AIRFIELD	57
CHIA-TING, NEW INDUSTRIES U/C	36
CHIA-TING, PROBABLE NUCLEAR RESEARCH INSTITUTE	53
CHIANG-SHAN AREA, RAIL SPUR U/C	53
CHIANG-SHAN BARRACKS AREAS	51
CHIANG-SHAN CEMENT PLANT	37
CHIANG-WAN AIRFIELD	4
CHIANG-YIN ARMY BARRACKS	22
CHIN-CHIANG AIRFIELD	57
CHIN-HUA AIRFIELD	5
CHIN-HUA ARMY BARRACKS & HQ 12TH ARMY	28
CHIN-HUA RADAR SITE	33
CHIU-MING-CHI ARMY BARRACKS	31
CHOU SHAN, DEFENSE POSITIONS	15
CHOU SHAN, MILITARY INSTALLATIONS	17
CHOU-SHAN ARMY HEADQUARTERS	17
CHOU-SHAN NAVAL BASE AND SHIPYARD	41
CHU-HSIEN AIRFIELD	5
CHU-HSIEN BARRACKS AND HQS 180TH INF DIV	8
CHU-HSIEN CHEMICAL COMPLEX	52
CHUNG-AN AIRFIELD	57
FAN-CHANG AREA, PDL AREA UNDER CONSTRUCTION	48
FENG-HUI-CHEN AREA, MILITARY BARRACKS	11

25X1

SECRET

SECRET

25X1

NPIC/R-1320/64

	PAGE
FU-CHING ARMY BARRACKS NW SHAN-TIEN	31
FU-CHOU AREA, RAIL LINE UNDER CONSTRUCTION	59
FU-CHOU AREA, SMALL BOAT YARD	59
FU-CHOU COMPLEX	59
FU-CHOU/NAN-TAI AIRFIELD	58
FU-CHOU, BARRACKS AREA	58
HAI-TAN TAO NAVAL BASE	46
HANG-CHOU AIRFIELD	2
HANG-CHOU AREA, MILITARY INSTALLATION	12
HANG-CHOU ARMY BARRACKS AREA NO 11	13
HANG-CHOU ARMY BARRACKS AREA NO 2	12
HANG-CHOU ARMY BARRACKS AREA NO 3	11
HANG-CHOU ARMY BARRACKS AREA NO 5	13
HANG-CHOU ARMY BARRACKS AREA NO 6	14
HANG-CHOU ARMY BARRACKS AREA NO 7	12
HANG-CHOU ARMY BARRACKS AREA NO 8	13
HANG-CHOU ARMY BARRACKS AREAS	13
HANG-CHOU ARMY BARRACKS SOUTH	12
HANG-CHOU COMPLEX	54
HANG-CHOU IRON AND STEEL PLANT	52
HANG-CHOU MILITARY SUPPLY DPT RR YDS W	12
HO-FEI AIRFIELD	57
HO-FEI COMPLEX	59
HOU-SO-CHENG SHIPYARD EAST	41
HSIA-HSU-SSU, COMMUNICATIONS SITE	33
HSIA-TIEH-SHIH AREA, DAM UNDER CONSTRUCTION	53
HSIANG-TANG AIRFIELD	57
HSIANG-TANG AREA, RAIL LINE	59
HSIAO-SHAN, INDUSTRY	34
HSIAO-TAO AREA, ROAD CONSTRUCTION	59
HSIEN-YU ARMY BARRACKS	30
HU-CHOU ARMY BARRACKS	14
HU-WU-CHEN AREA, PROBABLE MILITARY COMPLEX	30
HUANG-YEN COMPLEX	54
HUI-AN AIRFIELD	57
HUNG-CHIAO AIRFIELD	3

SECRET

25X1

25X1

SECRET

NPIC/R-1320/64

PAGE

HUNG-LAI ARMY BARRACKS NORTH LING-TOU	58
I-YANG AREA, MINING ACTIVITY	37
I-YANG AREA, RAIL LINE UNDER CONSTRUCTION	53
KU-FANG, PGL STORAGE	48
KUN-SHAN, EW RADAR SITE	32
LAN-CHI AREA, ALUMINUM PLANT U/C	37
LAN-CHI--SHOU-CHANG RAIL LINE	39
LI-CHIA ARMY BARRACKS WEST	11
LIEN-CHENG AIRFIELD	57
LIN-PING AREA, ORE PROCESSING PLANT	35
LIN-PING AREA, RADAR SITE	52
LIN-PING MINING AND PROCESSING INDUSTRY	52
LING-CHIA-CHIAO ARMY BARRACKS WEST	51
LIU-HENG TAO, CD POSITION U/C	10
LO-CHI ARMY BARRACKS SSW	58
LO-PING--KUEI-CHI RAILROAD U/C	59
LU-CHIAO AIRFIELD	1
LU-CHIAO, RADAR SITE	32
LUNG-HUA AIRFIELD	3
LUNG-TIEN AIRFIELD	51
LUNG-TIEN AIRFIELD RADAR SITE	58
LUNG-TIEN AIRFIELD, AAA SITES	51
MA-AN-SHAN COMPLEX	50
MA-WEI NAVAL BASE AND SHIPYARD	46
MEI-CHI AREA, PROBABLE MILITARY INSTALLATION	29
MIN-HANG AREA, CHEMICAL INDUSTRIAL COMPLEX	36
MIN-HANG AREA, NEW RAIL LINES	53
MIN-HANG COMPLEX	49
MIN-HANG U/I INDUSTRY NO 1	35
NAN-CHING AMMUNITION DEPOT CHIANG-MIAO NE	46
NAN-CHING AREA, BARRACKS AREA	7
NAN-CHING AREA, BARRACKS AREA	7
NAN-CHING AREA, BARRACKS AREAS	7
NAN-CHING AREA, MILITARY INSTALLATION	29
NAN-CHING AREA, MILITARY INSTALLATION	30
NAN-CHING AREA, TROOP TRAINING AREA	8

25X1

SECRET

SECRET

NPIC/R-1320/64

PAGE

NAN-CHING ARSENAL 60TH	7
NAN-CHING CHEMICAL PLANT YUNG-LI CHEM IND	52
NAN-CHING COMPLEX	54
NAN-CHING PETROLEUM PRODUCTS STR EAST	47
NAN-CHING PORT FACILITIES	40
NAN-CHING RADAR PLANT 720	32
NAN-CHING/TA-CHIAO-CHANG AIRFIELD	6
NAN-CHING, ARMY BARRACKS SW	29
NAN-CHIU SHAN MILITARY AREA	10
NAN-FENG AREA, MILITARY CAMP	31
NAN-TAI STORAGE AREA	48
NING-PO AREA, MILITARY CAMPS	9
NING-PO AREA, MINING ACTIVITY	52
NING-PO AREA, RADAR SITE	32
NING-PO AREA, RADAR SITE	52
NING-PO COMPLEX	54
NING-PO PORT FACILITIES	40
NING-PO RR BRIDGE OVER CHIEN CHIANG	38
PAI-SHA-YEN, PROBABLE MILITARY BARRACKS AREA	28
PU-KOU RR STATION, CLF YARDS AND SHOPS	53
PU-TIEN ARMY BARRACKS NNE	58
SAN-MING COMPLEX	55
SAN-MING IRON AND STEEL PLANT	53
SHANG-HAI AREA, INDUSTRIES	52
SHANG-HAI AREA, LIGHT FABRICATION INDUSTRY	36
SHANG-HAI AREA, RAIL CLF YD & TRNSSHMT FAC	38
SHANG-HAI ARMY BARRACKS WU-SUNG NORTH	26
SHANG-HAI COMPLEX	55
SHANG-HAI ELECTRONICS FACILITIES	32
SHANG-HAI NAVAL BASE & SHIPYARD KIANGNAN	42
SHANG-HAI NAVAL BASE WU-SUNG	45
SHANG-HAI PORT FACILITIES CENTRAL	44
SHANG-HAI PORT FACILITIES NORTH	44
SHANG-HAI PORT FACILITIES PU-TUNG	43
SHANG-HAI PORT FACILITIES SOUTH	43
SHANG-HAI THICK EIGHT HF-DF SITE	33

SECRET

25X1

25X1

SECRET

Approved For Release 2003/11/26 : CIA-RDP66B00664R000600010079-8

NPIC/R-1320/64

	PAGE
SHANG-HAI, ARMY BARRACKS	23
SHANG-HAI, MILITARY AREA	22
SHANG-HAI, TROOP CONCENTRATION	23
SHANG-JAO AREA, STORAGE COMPLEX	54
SHANG-JAO ARMY BARRACKS	27
SHANG-KAN AREA, MILITARY ACTIVITY	31
SHAO-HSING IRON PLANT	34
SHIH-PU NAVAL FACILITY	59
SHIH-SHIH-CHIEH, DAM & HYDROELECT POWER PLT	53
SHOU-CHANG AREA, INDUSTRY	37
SSU CHIAO MILITARY AREAS	19
SU-CHOU AREA, CAMP AREA	20
SU-CHOU AREA, MILITARY COMPLEX	20
SU-CHOU COMPLEX	49
SUNG-CHIANG INDUSTRIAL INSTALLATION	35
TA-CHANG AIRFIELD	4
TA-CHI-CHEN AREA, EXPLOSIVES STORAGE	47
<hr/>	
TA-CHIAO-CHANG SATELLITE AIRFIELD	6
TA-FU TAO NAVAL FACILITY	59
TA-HSIEH TAO NAVAL BASE	41
TAI SHAN AIRFIELD	51
TAI SHAN MILITARY INSTALLATIONS	58
TAN-YANG AIRFIELD	6
TAO-HUA TAO, DEFENSE POSITIONS	10
TI-CHIANG PORT FACILITIES	45
TUNG-HSIANG AREA, PDL STORAGE SITE	54
TUNG-LING AREA, RAILROAD UNDER CONSTRUCTION	39
WU-HSI AIRFIELD	2
WU-HSI AREA, ORE PROCESSING PLANT	52
WU-HSI COMPLEX	54
WU-HSI HEADQUARTERS 27TH ARMY	20
WU-HU -- YING-TAN, RR UNDER CONSTRUCTION	40
WU-HU AIRFIELD	5
WU-HU COMPLEX	49
WU-HU PORT FACILITIES	46

25X1

SECRET

25X1

SECRET

NPIC/R-1320/64

25X1

	PAGE
WU-SUNG AIRFIELD	4
WU-SUNG COMPLEX	55
YING-TAN AREA, MILITARY CAMPS	26
YING-TAN AREA, POL STORAGE AREA	47
YING-TAN AREA, STORAGE SITE	54
YING-TAN ARMY BARRACKS ESE	27
YU-HANG AREA, THERMAL ELECTRIC POWER SUB--STA	33
YU-SHAN AREA, BARRACKS AREA	51
YUNG-AN AMMUNITION DEPOT	30
YUNG-AN AREA, ORE PROCESSING PLANT	38
YUNG-AN COMPLEX	55

SECRET

25X1

SECRET
NO FOREIGN DISSEM

NPIC/R-1320/64

APPENDIX

COLUMN HEADINGS

City, Installation--This column contains the name of the city or town nearest the installation, followed by the name of the installation. If the name of the installation is not known, it is titled according to its function. Where appropriate, the city and installation names are followed by a capsule description.

Coordinates--Coordinates are referenced to the SW corner of the minute square. When the subject installation covers a wide area, coordinates are given for the approximate center of the installation.

WAC--This column provides the World Aeronautical Chart number for that area in which the subject installation is situated.

Installation Numbers--This column is divided into two subcolumns. The first subcolumn lists, when known, the BE installation number assigned to the installation. The second subcolumn lists the installation number assigned by NPIC. Installation numbers, when used to reference an item, should be prefixed by the appropriate WAC number, since installation numbers are repeated from WAC to

WAC. For example, there is an NPIC target number 0499-15-A and an NPIC target number 0498-15-A. In each instance, the NPIC installation number is 15-A, but the installations appear on different WAC charts.

COMOR TARGET NUMBERS

Target numbers assigned by the Committee on Overhead Reconnaissance (COMOR), when available, are listed directly above the photo reference data.

PHOTO REFERENCE DATA

The photo reference data indicates the frame(s) on which the installation appears.


CONDITIONS AFFECTING PHOTOGRAPHY

Following the photo reference data, symbols indicate conditions which affect the appearance of the installation on the photography. The symbols are: C (clear); SC (scattered cloud cover); HC (heavy cloud cover); SC-HC (scattered-to-heavy cloud cover); H (haze); CS (cloud shadow); SD (semidarkness); O (obliquity); and PQ (poor image quality).

SECRET
NO FOREIGN DISSEM

SECRET

NPIC/R-1320/64
ATTACHMENT 1



HUNG-CHIAO AIRFIELD


25X1 NPIC J-2427 (7/64)

SECRET

SECRET

25X1

NPIC R-1320/64
ATTACHMENT 2



WU-HU AIRFIELD

25X1


NPIC R-1320/64

SECRET

SECRET

Approved For Release 2003/11/26 : CIA-RDP66B00664R000600010079-8

NPIC/R-1320/64
ATTACHMENT 2A



FISHBED AIRCRAFT AT WU-HU AIRFIELD

25X1

NPIC J-2419 (7/64)

SECRET

Approved For Release 2003/11/26 : CIA-RDP66B00664R000600010079-8

25X1

SECRET



TAN-YANG AIRFIELD


SECRET

25X1

SECRET

Approved For Release 2003/11/26 : CIA-RDP66B00664R000600010079-8

NPIC/R-1320/64
ATTACHMENT 4



CHEN-CHIANG ARMY BARRACKS SHIH-TOU-KANG SOUTHWEST

25X1 NPIC J-2422 (7/64)

SECRET

Approved For Release 2003/11/26 : CIA-RDP66B00664R000600010079-8


25X1

SECRET

Approved For Release 2003/11/26 : CIA-RDP66B00664R000600010079-8

NPIC/R-1320/64

ATTACHMENT 5



TA-HSIEH TAO NAVAL BASE

25X1 NPIC J-2421 (7/64)

SECRET


Approved For Release 2003/11/26 : CIA-RDP66B00664R000600010079-8

25X1

SECRET

Approved For Release 2003/11/26 : CIA-RDP66B00664R000600010079-8

NPIC/R-1320/64
ATTACHMENT 6



CHOU-SHAN NAVAL BASE AND SHIPYARD

25X1

NPIC J-2425 (8/64)


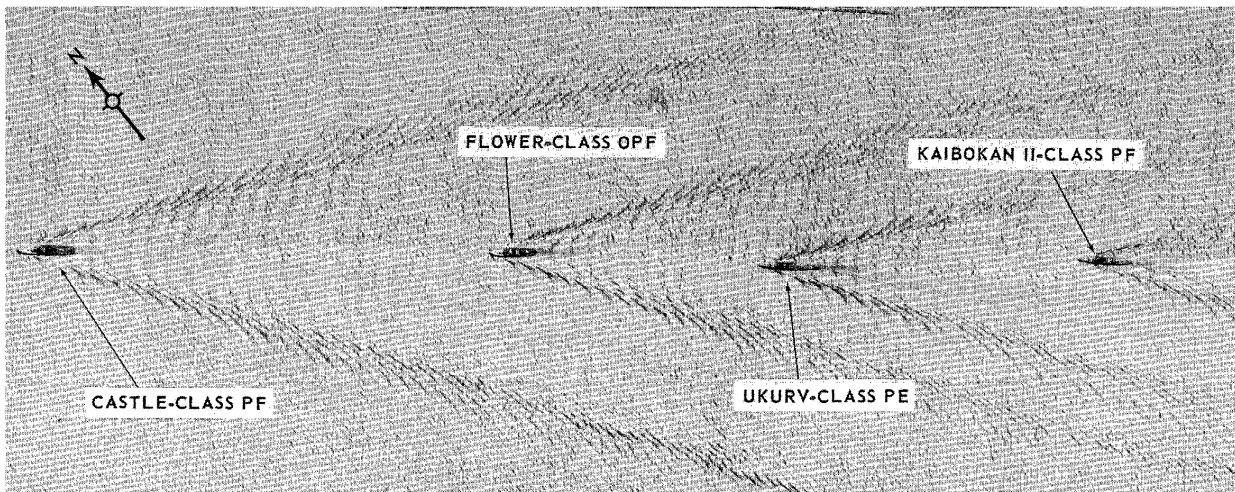
SECRET

Approved For Release 2003/11/26 : CIA-RDP66B00664R000600010079-8

SECRET

Approved For Release 2003/11/26 : CIA-RDP66B00664R000600010079-8

NPIC/R-1320/64
ATTACHMENT 6 A



NAVAL ACTIVITY, CHOU-SHAN AREA

25X1 NPIC J-2424 (7/64)

SECRET


Approved For Release 2003/11/26 : CIA-RDP66B00664R000600010079-8

25X1

SECRET

Approved For Release 2003/11/26 : CIA-RDP66B00664R000600010079-8

NPIC: R-1320: 64
ATTACHMENT 7



SHANG-HAI NAVAL BASE AND SHIPYARD KIANGNAN

25X1 NPIC: J-2422 (7/64)

SECRET

Approved For Release 2003/11/26 : CIA-RDP66B00664R000600010079-8

25X1

Approved For Release 2003/11/26 : CIA-RDP66B00664R000600010079-8

Approved For Release 2003/11/26 : CIA-RDP66B00664R000600010079-8