

TOP SECRET

Copy 15  
35 Pages

PHOTOGRAPHIC INTERPRETATION REPORT

NPIC/R-469/64  
July 1964

MISSION COVERAGE INDEX

MISSION T124A

31 MARCH 1964



CIA



DIA


EDD	
RS	<i>[Signature]</i>
RP	
KB	<i>[Signature]</i>
WC	<i>[Signature]</i>
SR	
PM	<i>B</i>

Handle Via **TALENT** Control Only

WARNING

This document contains classified information affecting the national security of the United States within the meaning of the espionage laws U. S. Code Title 18, Sections 793 and 794. The law prohibits its transmission or the revelation of its contents in any manner to an unauthorized person, as well as its use in any manner prejudicial to the safety or interest of the United States or for the benefit of any foreign government to the detriment of the United States. It is to be seen only by personnel especially indoctrinated and authorized to receive TALENT information. Its security must be maintained in accordance with TALENT regulations.

NATIONAL PHOTOGRAPHIC INTERPRETATION CENTER



TOP SECRET

GROUP 1  
Excluded from automatic  
downgrading and declassification

TOP SECRET CHESS

Approved For Release 2000/09/14 : CIA-RDP66B00664R000500160001-8

PHOTOGRAPHIC INTERPRETATION REPORT

MISSION COVERAGE INDEX  
MISSION T124A  
31 MARCH 1964

NPIC/R-469/64  
July 1964

NATIONAL PHOTOGRAPHIC INTERPRETATION CENTER

Approved For Release 2000/09/14 : CIA-RDP66B00664R000500160001-8

TOP SECRET CHESS

## PREFACE

This Mission Coverage Index (MCI) lists the intelligence targets imaged on the photography of this mission. Items in the MCI are arranged in three sections:

Section I provides short descriptions for newly identified targets and previously reported targets showing change, and also provides order of battle information.

Section II provides a listing of those targets which reflect no apparent change in facilities from the most adequate previous description. The MCI in which this description appears is designated by the appropriate mission number, prefixed by the letters "NAC" and appearing as the last entry on the photo reference line. Military installations where there is no significant change in facilities and where no order of battle can be determined are listed under this section.

Section III provides a listing of those targets which could be identified but not interpreted.

Targets in each of the three sections are arranged 1)

by country, 2) within the country according to subject, 3) within the subject by WAC area, and 4) within the WAC area by geographic coordinates in ascending order. An explanation of column headings and photo references used in presenting the information is contained in the appendix. The map base used (when available) for the derivation of coordinates in this MCI is the latest edition of the US Air Target Chart, Series 200.

For the convenience of the user, an index to all targets is included following Section III. Targets in the index are arranged alphabetically within a country.

The user of this MCI is cautioned that the scan of photography was accomplished in a relatively short time and often without the aid of precise analytical and mensural techniques commonly employed in detailed photographic analysis. Consequently, although the information presented herein is essentially accurate, additional, detailed analysis may somewhat alter portions of the information.

TABLE OF CONTENTS

<u>Country</u>	<u>Subject</u>	Section I		Section II		Section III	
		Page	Page	Page	Page		
BURMA	Air Installations.....	1	--	23			
	Military Installations.....	--	21	--			
CHINA	Air Installations.....	2	21	--			
	Military Installations.....	4	21	23			
	Electronics/Communications.....	11	--	--			
	Basic Services.....	11	--	--			
	Urban Complexes.....	12	--	--			
LAOS	Air Installations.....	12	22	--			
TIBET	Military Installations.....	13	22	--			
	Basic Services.....	20	--	--			
	Storage.....	20	--	--			
Index.....					25		
Appendix.....					29		

25X1D

Approved For Release 2000/09/14 : CIA-RDP66B00664R000500160001-8

Approved For Release 2000/09/14 : CIA-RDP66B00664R000500160001-8

## SECTION I

THIS SECTION PROVIDES SHORT DESCRIPTIONS FOR NEWLY IDENTIFIED TARGETS AND PREVIOUSLY REPORTED TARGETS SHOWING CHANGE, AND ALSO PROVIDES ORDER OF BATTLE INFORMATION.

TOP SECRET CHESS

NPIC/R-469/64

City, Installation	Coordinates	WAC	Installation Numbers	
			BE	NPIC
<p>-BURMA-</p> <p><u>AIR INSTALLATIONS</u></p> <p>MU SE LANDING STRIP                      .2 NM NE OF MU SE.                      APPROXIMATELY 4,800 (WIDTH UNDETERMINED) FT                      NE/SW PROBABLE SOD LANDING STRIP, SERVICEABLE.                      NO FACILITIES OBSERVED.                      AIRCRAFT -- NONE OBSERVED.                      [REDACTED] 25X1A</p>	2401N 09755E	0555	25X1A [REDACTED]	
<p>NAMPONMAO AIRFIELD                      7 NM SW OF MYITKYINA AND JUST WEST OF                      NAMPONMAO.                      RUNWAY EXTENDED (SINCE ASSOTW 1959) TO                      APPROXIMATELY 8,400 X 150 FT N/S GRADED EARTH,                      SERVICEABLE.                      FACILITIES ON EAST SIDE OF FIELD INCLUDE                      PARKING RAMP, HANGAR AND SUPPORT BUILDINGS.                      AIRCRAFT -- NONE OBSERVED.                      [REDACTED] 25X1A</p>	2521N 09717E	0555	25X1A [REDACTED]	
<p>MYITKYINA AIRFIELD SOUTH                      2 NM WEST OF MYITKYINA.                      6,000 X 150 FT NW/SE ASPHALT RUNWAY,                      SERVICEABLE.                      FACILITIES INCLUDE ASPHALT PARKING APRON,                      HANGAR ON SE SIDE OF RUNWAY, AND MILITARY                      HOUSING ON WEST AND NW SIDE OF RUNWAY.                      AIRCRAFT -- NONE OBSERVED.                      [REDACTED] 25X1A</p>	2522N 09721E	0555	25X1A [REDACTED]	

TOP SECRET CHESS

TOP SECRET CHESS

NPIC/R-469/64

City, Installation	Coordinates	WAC	Installation Numbers	
			BE	NPIC
-CHINA-				
<u>AIR INSTALLATIONS</u>				
PAO-SHAN AIRFIELD 3.9 NM SOUTH OF PAO-SHAN. NO APPARENT CHANGE IN FACILITIES [REDACTED], EXCEPT FOR AN ELECTRONICS FACILITY, 2.5 NM NE OF THE NE END OF RUNWAY, CONSISTING OF 3 STICK MASTS, ONE CONTROL BUILDING AND 3 SUPPORT BUILDINGS. AIRCRAFT -- NONE OBSERVED. [REDACTED]	25X1A 2503N 09909E	25X1A [REDACTED]		3
YUN-NAN-I AIRFIELD ONE NM SE OF YUN-NAN-I. APPROXIMATELY 6,000 X 300 FT NE/SW CLAY/CRUSHED ROCK RUNWAY, PROBABLY SERVICEABLE. SEVERAL ROADS CROSS RUNWAY. NO FACILITIES OBSERVED. THIRTY SMALL AND 12 LARGE REVETMENTS ARE DISPERSED AROUND THE NE AND SOUTHERN QUADRANTS OF THE AIRFIELD. AIRCRAFT -- NONE OBSERVED. [REDACTED]	25X1A 2525N 10042E	25X1A [REDACTED]		6
PEI-TUN AIRFIELD ONE NM SOUTH OF PEI-TUN AND 2.7 NM NE OF YUN-NAN-I. 7,800 X 145 FT NNE/SSW PROBABLE LATERITE RUNWAY, SERVICEABLE, WITH A PARALLEL LOOP TAXIWAY, 2 LINK TAXIWAYS, 2 ALERT APRONS, AND	25X1A 2527N 10043E	25X1A [REDACTED]		6-A

TOP SECRET CHESS



TOP SECRET CHESS

NPIC/R-469/64

City, Installation	Coordinates	WAC	Installation Numbers	
			BE	NPIC
<p>3 PARKING APRONS TO THE WEST. A TAXIWAY, UNDER CONSTRUCTION FROM THE SOUTH END OF THE PARALLEL LOOP TAXIWAY, EXTENDS 1.2 NM WSW TO A DISPERSAL AREA CONTAINING 8 AIRCRAFT REVETMENTS UNDER CONSTRUCTION. POL STORAGE AREA CONTAINS 4 SEMI-BURIED TANKS 2.2 NM WEST OF CENTER RUNWAY (RP). STORAGE AREA IN EARLY STAGES OF CONSTRUCTION OBSERVED 3.5 NM WSW OF RP. A SECOND STORAGE AREA CONTAINS 5 STORAGE BUILDINGS AND 10 ASSOCIATED BUILDINGS 1.3 NM NW OF RP. FIVE DRIVE-IN STORAGE-TYPE BUILDINGS DISPERSED ALONG LOOP ROAD AND 9 MAJOR SUPPORT BUILDINGS, 1.2 NM WNW. AN SCR-270 RADAR WITH 3 SUPPORT BUILDINGS OBSERVED 1.1 NM WSW OF RP. CONSTRUCTION OF ACCESS ROADS IS IN PROGRESS. AIRCRAFT -- NONE OBSERVED.</p> <p>[REDACTED]</p>				
<p>SSU-MAO AIRFIELD NORTH NE EDGE OF SSU-MAO. 4,750 X 150 FT NNW/SSE PROBABLY CRUSHED STONE RUNWAY, SERVICEABLE. FACILITIES INCLUDE PARKING APRON, ADMINISTRATION BUILDING WITH CONTROL TOWER, AND PROBABLE UNDERGROUND POL STORAGE. ROAD-SERVED SUPPORT AREA CONTAINS 8 BUILDINGS, .1 NM EAST OF PARKING APRON. AIRCRAFT -- 2 CRATE AND 2 COLT.</p> <p>[REDACTED] 25X1A</p>	2247N 10058E	25X1A [REDACTED]	[REDACTED]	28

25X1A

TOP SECRET CHESS

TOP SECRET CHESS

NPIC/R-469/64

City, Installation	Coordinates	WAC	Installation Numbers	
			BE	NPIC
<b>MILITARY INSTALLATIONS</b>				
DONG, POSSIBLE MILITARY CAMP SW EDGE OF DONG. POSSIBLE MILITARY CAMP CONTAINS 15 BARRACKS- TYPE AND APPROXIMATELY 25 MISCELLANEOUS ASSOCIATED BUILDINGS. [REDACTED] 25X1A	2834N 09849E	0436		38
LUNG-CHUAN, MILITARY AREA NE EDGE OF LUNG-CHUAN (LOCATION OF LUNG-CHUAN APPROXIMATE DUE TO LACK OF MAP DETAIL). SMALL MILITARY BARRACKS AREA CONTAINS 4 BARRACKS, ONE ADMINISTRATION BUILDING/MESS HALL, 6 SMALL SUPPORT BUILDINGS AND A TRENCH SYSTEM. [REDACTED] 25X1A	2421N 09757E	0555		34
MAN-PANG, MILITARY AREA .2 NM NNW OF MAN-PANG. AREA CONTAINS 10 BARRACKS, ONE ADMINISTRATION BUILDING/MESS HALL, AND 7 SMALLER ASSOCIATED BUILDINGS ENCLOSED BY A WALL AND A TRENCH SYSTEM. [REDACTED] 25X1A	2432N 09744E	0555		35
CHU-SHIH-KUAN AREA, MILITARY BARRACKS .7 NM NW OF CHU-SHIH-KUAN AND 12 NM WEST OF LIEN-SHAN. SECURED BARRACKS AREA CONTAINS 5 BARRACKS, ONE MESS HALL, 3 PROBABLE STORAGE BUILDINGS, 10 SMALL SUPPORT BUILDINGS, AND A TRENCH	2446N 09743E	0555		37

TOP SECRET CHESS

TOP SECRET CHESS

NPIC/R-469/64

City, Installation	Coordinates	WAC	Installation Numbers	
			BE	NPIC
<p>SYSTEM. STRONGPOINT, ON HILLTOP .5 NM WEST OF BARRACKS AREA, COMPRISES 2 SMALL BUILDINGS SURROUNDED BY A TRENCH AND A FENCE. NUMEROUS ENTRENCHMENTS SCATTERED THROUGHOUT AREA. [REDACTED] 25X1A</p>				
<p>MAN-NIU-PA AREA, BORDER OUTPOST 1.5 NM EAST OF MAN-NIU-PA. SMALL GARRISON CONTAINS 6 BARRACKS, ONE H-SHAPED ADMINISTRATION BUILDING, AND 7 SMALL SUPPORT BUILDINGS. TRENCH SYSTEMS OBSERVED IN HILLS JUST SOUTH, SW, AND SE OF AREA. [REDACTED] 25X1A</p>	2411N 09829E	0555		30
<p>CHANG-HSING-CHAI AREA, MILITARY CAMP ONE NM SSW OF CHANG-HSING-CHAI. SECURED MILITARY CAMP CONTAINS 4 BARRACKS, ONE MESS HALL/SUPPORT BUILDING, AND 6 SMALL ASSOCIATED BUILDINGS. A TRAINING AREA .2 NM SOUTH OF THE CAMP CONTAINS TRENCHING AND 2 AW POSITIONS. [REDACTED] 25X1A</p>	2412N 09841E	0555		52
<p>NA-HSIEN, BARRACKS AREA .4 NM EAST OF NA-HSIEN. PARTIALLY SECURED BARRACKS AREA CONTAINS 24 BARRACKS, ONE ADMINISTRATION BUILDING, 4 MESS HALLS, APPROXIMATELY 15 SUPPORT BUILDINGS, AND ONE UNIDENTIFIED BUILDING UNDER CONSTRUCTION. NUMEROUS SMALL BUILDINGS AND A PARADE GROUND OBSERVED. [REDACTED] 25X1A</p>	2413N 09815E	0555		53

TOP SECRET CHESS

TOP SECRET CHESS

NPIC/R-469/64

City, Installation	Coordinates	WAC	Installation Numbers	
			BE	NPIC
<p>MENG-KA ARMY BARRACKS SOUTH                      1.5 NM SSW OF MENG-KA.                      LARGE COMPLEX CONTAINS APPROXIMATELY 150                      BARRACKS-TYPE BUILDINGS, 20 H-SHAPED                      ADMINISTRATION/SUPPORT BUILDINGS, ONE LARGE                      ADMINISTRATION BUILDING AND SEVERAL                      STORAGE AND SUPPORT BUILDINGS.                      TRAINING AREA CONTAINS NUMEROUS TRENCHES                      2.7 NM SE.</p> <p>[REDACTED] 25X1A</p>	2424N 09833E	25X1A [REDACTED]	[REDACTED]	2-A
<p>YUNG-PING, MILITARY AREA                      1.5 NM WEST OF YUNG-PING (OLD CITY).                      MILITARY AREA COVERING APPROXIMATELY 2 SQ                      MI CONTAINS 11 ADMINISTRATION BUILDINGS AND                      56 SUPPORT BUILDINGS.                      A LARGE TRAINING AREA OBSERVED .5 NM NORTH.</p> <p>[REDACTED] 25X1A</p>	2529N 09931E	0555	[REDACTED]	48
<p>MI-TU ARMY BARRACKS                      .5 NM SE OF HSIN-CHENG.                      AREA CONTAINS APPROXIMATELY 106 BUILDINGS                      INCLUDING 62 BARRACKS, 2 ADMINISTRATION                      BUILDINGS, 20 VEHICLE SHEDS, 13 STORAGE                      BUILDINGS AND 9 SUPPORT BUILDINGS.</p> <p>[REDACTED] 25X1A</p>	2521N 10028E	25X1A [REDACTED]	[REDACTED]	15
<p>HSIA-KUAN BARRACKS AND HEADQUARTERS                      AT HSIA-KUAN, 7 NM SE OF TA-LI.                      PARTIALLY FENCED INSTALLATION CONTAINS                      47 BARRACKS, 4 LARGE ADMINISTRATION</p>	2536N 10012E	25X1A [REDACTED]	[REDACTED]	22

TOP SECRET CHESS

TOP SECRET CHESS

NPIC/R-469/64

City, Installation	Coordinates	WAC	Installation Numbers	
			BE	NPIC
<p>BUILDINGS AND AT LEAST 50 STORAGE/SUPPORT BUILDINGS. OTHER FACILITIES INCLUDE 2 LARGE ATHLETIC FIELD HOUSES, 7 T-SHAPED MESS HALLS, ONE LARGE ATHLETIC FIELD AND 4 BASKETBALL COURTS. EQUIPMENT INCLUDES 6 FA PIECES AND 10 CARGO TRUCKS (ONE WITH TRAILER). ENTIRE AREA APPEARS WALLED WITH ENTRANCES AND GUARD POSTS AT EACH OF THE 4 SIDES. AN ASSOCIATED WALLED BARRACKS AREA, ADJACENT TO AND EAST OF THE HEADQUARTERS, CONTAINS 25 BARRACKS, 5 STORAGE/SUPPORT BUILDINGS AND ONE MESS HALL.</p> <p>██████████ 25X1A</p>				
<p>YING-PAN-CHIEH, BARRACKS AREA IMMEDIATELY SW OF YING-PAN-CHIEH. SMALL BARRACKS AREA CONTAINS 5 BARRACKS, 2 SUPPORT BUILDINGS AND ONE MESS HALL.</p> <p>██████████ 25X1A</p>	2627N 09909E	0555		51
<p>CHIEN-CHUAN, BARRACKS AREAS TWO BARRACKS AREAS IN CHIEN-CHUAN VICINITY. (AREAS REFERENCED FROM CHIEN-CHUAN.)</p> <p>AREA A (ONE NM ENE) -- 86 BARRACKS, 3 ADMINISTRATION BUILDINGS, 14 MESS HALLS, ONE POSSIBLE MOTOR POOL ON NORTH EDGE OF INSTALLATION AND A RECREATION AREA WITH NUMEROUS SUPPORT BUILDINGS ENCIRCLING THE AREA.</p> <p>AREA B (ONE NM NORTH) -- 54 BARRACKS, 8 MESS HALLS AND 9 SUPPORT BUILDINGS.</p>	2628N 09954E	0555		50

TOP SECRET CHESS

TOP SECRET CHESS

NPIC/R-469/64

City, Installation	Coordinates	WAC	Installation Numbers	
			BE	NPIC
25X1A MA-KA-CHIH, MILITARY CAMP .2 NM SE OF MA-KA-CHIH ON WEST BANK OF SALWEEN RIVER AND 7 NM NE OF CHINA/BURMA BORDER. CAMP CONTAINS 6 BARRACKS, ONE ADMINISTRATION BUILDING, AND 9 SUPPORT BUILDINGS. ██████████ 25X1A	2743N 09837E	0555		54
WEI-HSI, BARRACKS AREAS IMMEDIATELY SOUTH OF WEI-HSI AND APPROXIMATELY 30 NM EAST OF BURMA/CHINA BORDER. TWO SEPARATE, SECURED AREAS CONTAIN A TOTAL OF 38 BARRACKS, 7 MESS HALLS, 14 SUPPORT BUILDINGS AND ONE ATHLETIC FIELD. ██████████ 25X1A	2712N 09914E	0555		32
SHANG-CHIAO-CHAI AREA, MILITARY CAMP 2 NM SE OF SHANG-CHIAO-CHAI. CAMP CONTAINS 22 BARRACKS-TYPE BUILDINGS, 4 ADMINISTRATION BUILDINGS (ONE MULTISTORY), ONE MESS HALL, NUMEROUS SUPPORT/STORAGE BUILDINGS, AND A BASKETBALL COURT/ATHLETIC FIELD. ALSO, TWO BUILDINGS UNDER CONSTRUCTION AND 4 BUILDINGS RAZED. ██████████ 25X1A	2205N 10053E	0556		9-D
SSU-MAO MILITARY COMPLEX ROAD-SERVED EXTENSIVE MILITARY COMPLEX, APPROXIMATELY 9 SQ MI IN AREA AND INCLUDING THE TOWN OF SSU-MAO, COMPRISES 290 BARRACKS, 50 MESS HALLS, 15 ADMINISTRATION BUILDINGS, 85 STORAGE/SUPPORT BUILDINGS, A SECURED MOTOR POOL WITH 25 BUILDINGS AND 30 TRUCKS, A WALLED	2247N 10058E	0556		28-B

TOP SECRET CHESS

TOP SECRET CHESS

NPIC/R-469/64

City, Installation	Coordinates	WAC	Installation Numbers	
			BE	NPIC
<p>PROBABLE MILITARY SCHOOL WITH 5 ADMINISTRATION, 25 BARRACKS-TYPE, AND 10 RESIDENTIAL-TYPE BUILDINGS, 3 SMALL ARMS FIRING RANGES, A TRAINING AREA (SE EDGE OF COMPLEX), TWO 4-GUN AAA SITES (ONE UNOCCUPIED) IMMEDIATELY EAST OF SSU-MAO, AND A PROBABLE 4-GUN AAA SITE (OCCUPANCY UNDETERMINED) .5 NM SE OF SSU-MAO. SMALL ROAD-SERVED STORAGE AREA CONTAINS 2 LARGE AND 6 SMALL DISPERSED BUILDINGS 3 NM NE OF SSU-MAO. APPROXIMATELY 30 CARGO TRUCKS AND 45 CARGO TRAILERS OBSERVED THROUGHOUT COMPLEX. NUMEROUS WORKERS BARRACKS OBSERVED IN CENTER OF SSU-MAO.</p> <p>[REDACTED]</p>				
<p>MENG-PENG AREA, MILITARY CAMP APPROXIMATELY 3 NM SE OF MENG-PENG. FENCED SECURED MILITARY CAMP CONTAINS 10 BARRACKS, ONE MESS HALL, 4 SUPPORT/STORAGE BUILDINGS, AND 4 SMALL ASSOCIATED BUILDINGS. CIRCULAR TRENCHING OBSERVED ON TOP OF HILL ADJACENT TO CAMP.</p> <p>[REDACTED]</p>	2403N 09902E	0556		58
<p>MO-TA-CHING, STRONGPOINT ON SE EDGE OF MO-TA-CHING. FORT CONTAINS 3 LARGE BUILDINGS AND 2 SMALL BUILDINGS SURROUNDED BY A SQUARE WALL WITH GUARD TOWERS AT EACH CORNER. TWO OTHER BUILDINGS OBSERVED OUTSIDE OF THE ENCLOSED AREA.</p>	2114N 10141E	0616		470-A1

TOP SECRET CHESS

**TOP SECRET CHESS**

NPIC/R-469/64

City, Installation	Coordinates	WAC	Installation Numbers	
			BE	NPIC
25X1A [REDACTED] CHA-LUNG AREA, MILITARY CAMP 1.2 NM SW OF CHA-LUNG. UNSECURED CAMP CONTAINS 7 BARRACKS AND 5 SMALL SUPPORT BUILDINGS. A SMALL STRONGPOINT WITH ONE AW POSITION OBSERVED IMMEDIATELY WEST. [REDACTED] 25X1A	2117N 10132E	0616		15-G
MENG-LA ARMY BARRACKS WEST BARRACKS ADJACENT TO MENG-LA. TWO BARRACKS AREAS CONTAIN A TOTAL OF 102 BARRACKS, 2 ADMINISTRATION BUILDINGS, 15 STORAGE BUILDINGS, APPROXIMATELY 120 SUPPORT BUILDINGS (4 BUILDINGS UNDER CONSTRUCTION), AND 4 MESS HALLS. THREE TRUCKS OBSERVED IN MOTOR POOL. [REDACTED]	2128N 10134E	25X1A [REDACTED]		15-B
HSHAO-MENG-LUN, MILITARY CAMP .5 NM ENE OF HSHAO-MENG-LUN. APPROXIMATELY 20 BARRACKS/STORAGE-TYPE BUILDINGS, 4 ADMINISTRATION-TYPE BUILDINGS AND ONE MESS HALL OBSERVED. [REDACTED]	2156N 10115E	0616		41
CHEN-YUEH, POSSIBLE MILITARY AREA APPROXIMATELY ONE NM SE OF CHEN-YUEH. POSSIBLE MILITARY AREA CONTAINS 24 PROBABLE BARRACKS-TYPE AND AT LEAST 6 SMALLER BUILDINGS. [REDACTED]	2159N 10128E	0616		28-A

**TOP SECRET CHESS**



TOP SECRET CHESS




NPIC/R-469/64

City, Installation	Coordinates	WAC	Installation Numbers	
			BE	NPIC
25X1A [REDACTED]				
<u>ELECTRONICS/COMMUNICATIONS</u>				
MENG-KA AREA, EW RADAR SITE 2.9 NM WSW OF MENG-KA AT MENG-KA AIRFIELD. SITE COMPRISES ONE SCR-270 RADAR, ONE CONTROL BUILDING, AND 2 POSSIBLY ASSOCIATED SUPPORT BUILDINGS. [REDACTED] 25X1A	2424N 09831E	0555		2-B
YUN-NAN-I AREA, PROB RADIO TRNSM STATION U/C 6.3 NM NNE OF YUN-NAN-I. HILLTOP SITE COMPRISES GROUND PLANE REFLECTOR SCARRING, APPROXIMATELY 400 FT IN DIAMETER, AND 2 BUILDINGS. [REDACTED] 25X1A	2532N 10043E	0555		6-B
<u>BASIC SERVICES</u>				
MENG-KA AREA, ROAD CONSTRUCTION 25X1A ROAD OBSERVED UNDER CONSTRUCTION [REDACTED] [REDACTED] NOW APPEARS COMPLETED FROM 24-18N 098-32E TO 24-20N 098-34E. [REDACTED] 25X1A	2418N 09830E	0555		2-C
NA-PAN, BRIDGE UNDER CONSTRUCTION NORTH EDGE OF NA-PAN. TEN-SPAN BRIDGE, APPROXIMATELY 1,200 FT LONG, OBSERVED UNDER CONSTRUCTION OVER MEKONG RIVER. PIERS ARE IN PLACE, DECK IS APPARENTLY UNDER CONSTRUCTION, AND BOTH APPROACHES ARE UNDER CONSTRUCTION. VEHICLE FERRY OBSERVED IN OPERATION IMMEDIATELY SOUTH OF CONSTRUCTION SITE.	2200N 10048E	0556		9

TOP SECRET CHESS

TOP SECRET CHESS

NPIC/R-469/64

City, Installation	Coordinates	WAC	Installation Numbers	
			BE	NPIC
25X1A  <u>URBAN COMPLEXES</u> TA-LI MILITARY COMPLEX 3 MILITARY AREAS APPROXIMATELY ONE SQ MI IN AREA.  AREA A (WITHIN TA-LI) -- 14 BARRACKS, ONE LARGE ADMINISTRATION BUILDING, 18 STORAGE/SUPPORT BUILDINGS, 4 MESS HALLS AND A TRAINING AREA.  AREA B (.5 NM WEST OF TA-LI) -- 7 BARRACKS, 2 VEHICLE MAINTENANCE BUILDINGS, 6 STORAGE/SUPPORT BUILDINGS, ONE MESS HALL, AND A DRIVER TRAINING COURSE. NINE CARGO TRUCKS OBSERVED.  AREA C (ONE NM NW OF TA-LI) -- 16 BARRACKS, 9 ADMINISTRATION BUILDINGS AND 30 STORAGE/SUPPORT BUILDINGS. FOUR TRUCKS AND 15 AAA GUNS OBSERVED.   25X1A  -LAOS-  <u>AIR INSTALLATIONS</u> MUONG HAI AIRFIELD 1.4 NM NORTH OF MUONG HAI AND 5 NM SOUTH OF CHINA/LAOS BORDER.	2542N 10009E	0555		22-A
	2104N 10148E	25X1A 		492

TOP SECRET CHESS

TOP SECRET CHESS

NPIC/R-469/64

City, Installation	Coordinates	WAC	Installation Numbers	
			BE	NPIC
<p>ESTIMATED 2,030 X 100 FT NW/SE SOD RUNWAY, SERVICEABLE. NO FACILITIES OBSERVED. DEFENSES INCLUDE 2 CIRCULAR STRONGPOINTS, IMMEDIATELY SW AND .3 NM SOUTH OF THE SE END OF THE RUNWAY. AIRCRAFT -- NONE OBSERVED. [REDACTED] 25X1A</p> <p>-TIBET-</p> <p><u>MILITARY INSTALLATIONS</u></p> <p>MEN-KUNG AREA, POSSIBLE MILITARY CAMP APPROXIMATELY 13 NM WEST OF MEN-KUNG. POSSIBLY SECURED AREA CONTAINS 5 BARRACKS-TYPE AND 2 SUPPORT BUILDINGS. TRENCHES SURROUND THE AREA ON 3 SIDES. [REDACTED] 25X1A</p> <p>PORTSANG, DEFENSES NE EDGE OF PORTSANG AT JUNCTION OF LUNG-TO HO (RIVER) AND A SMALL TRIBUTARY. AREA CONTAINS 4 LONG, NARROW BUILDINGS IN A RECTANGLE. TRENCHING OBSERVED ON 2 SIDES OF AREA. [REDACTED] 25X1A</p> <p>SUM DZONG, MILITARY CAMP EAST EDGE OF SUM DZONG. SECURED AREA CONTAINS 40 BARRACKS, 4 PROBABLE ADMINISTRATION BUILDINGS, 3 MESS HALLS, AND 21 MISCELLANEOUS SUPPORT AND STORAGE BUILDINGS.</p>				
	2831N 09805E	0436		18
	2906N 09629E	0436		15
	2950N 09612E	0436		12

TOP SECRET CHESS

**TOP SECRET CHESS**

NPIC/R-469/64

City, Installation	Coordinates	WAC	Installation Numbers	
			BE	NPIC
<p>TWO TRUCKS OBSERVED.</p> <p>[REDACTED] 25X1A</p>				
<p>WU-YO AREA, MILITARY CAMP 2 NM SE OF WU-YO. CAMP CONTAINS 8 BUILDINGS AND 4 TENTS.</p> <p>[REDACTED] 25X1A</p>	2943N 09758E	0436		22-C
<p>WU-YO AREA, TENT CAMP 7 NM NW OF WU-YO. TENT CAMP CONTAINS 8 LARGE AND APPROXIMATELY 7 SMALL TENTS. NINE TRUCKS OBSERVED.</p> <p>[REDACTED] 25X1A</p>	2949N 09750E	0436		22-B
<p>TSO-KUNG AREA, MILITARY AREAS THREE MILITARY AREAS OBSERVED IN TSO-KUNG AREA.</p> <p>AREA A (EAST EDGE OF TSO-KUNG) -- SMALL BARRACKS AREA CONTAINS 6 PROBABLE BARRACKS AND 4 PROBABLE STORAGE/SUPPORT BUILDINGS.</p> <p>AREA B (ONE NM SOUTH OF TSO-KUNG ON EAST BANK OF THE LA-CHU HO (RIVER) -- SMALL BARRACKS AREA CONTAINS 4 BARRACKS, 9 TENTS AND ONE STORAGE/SUPPORT BUILDING.</p> <p>AREA C (4 NM SOUTH OF TSO-KUNG ON EAST BANK OF THE LA-CHU HO (RIVER)) -- 4 SMALL SUBAREAS CONTAIN A TOTAL OF 12 BARRACKS-TYPE BUILDINGS, 16 SUPPORT/STORAGE BUILDINGS, A FOUNDATION SCAR FROM ONE RAZED BUILDING AND 2 SMALL TENTS. TWO CARGO TRUCKS OBSERVED.</p>	2956N 09748E	0436		22-A

**TOP SECRET CHESS**

TOP SECRET CHESS

NPIC/R-469/64

City, Installation	Coordinates	WAC	Installation Numbers	
			BE	NPIC
25X1A [REDACTED] JEN-PA AREA, MILITARY AREAS FIVE MILITARY AREAS EAST OF JEN-PA. (AREAS REFERENCED FROM JEN-PA.)  AREA A (.2 NM EAST) -- FENCED AREA CONTAINS 3 LARGE BUILDINGS AND 4 TENTS. TWO LARGE BARRACKS, 6 SMALLER BUILDINGS, AND A FOUNDATION FOR AN ADDITIONAL BUILDING OBSERVED OUTSIDE OF FENCED AREA.  AREA B (.8 NM EAST) -- CONSISTS OF 2 FENCED AREAS, ONE ON EACH SIDE OF CHAMDA--GIAMDA DZONG ROAD, WITH A TOTAL OF 6 LARGE BUILDINGS. ONE TRUCK ON ROAD AT AREA B. 25X1A AREAS C, D, AND E [REDACTED] [REDACTED] -- NOT OBSERVED. [REDACTED] 25X1A	3003N 09658E	0436		33
25X1A TUN TO AREA, POSSIBLE MILITARY CAMP APPROXIMATELY 10 NM NORTH OF TUN TO ON PANG-TA--TSO-KUNG ROAD. POSSIBLE MILITARY CAMP CONTAINS ONE LARGE T-SHAPED BARRACKS AND 5 SMALLER BUILDINGS. [REDACTED] 25X1A	3005N 09730E	0436		7-A
CHUDRA, MILITARY CAMP IMMEDIATELY NE OF CHUDRA. NO APPARENT CHANGE IN FACILITIES SINCE MISSION 3238, 10 NOV 63. THREE CARGO TRUCKS OBSERVED. [REDACTED] 25X1A	3027N 09716E	0436		34

**TOP SECRET CHESS**

NPIC/R-469/64

City, Installation	Coordinates	WAC	Installation Numbers	
			BE	NPIC
<p>SHOKA AREA, PROBABLE MILITARY CAMP                      4 NM SW OF SHOKA AND 15 NM SW OF LAMDO.                      SMALL, WALL-SECURED, PROBABLE MILITARY CAMP                      CONTAINS 8 PROBABLE BARRACKS, ONE PROBABLE                      ADMINISTRATION BUILDING, AND 2 STORAGE/SUPPORT                      BUILDINGS.</p> <p>[REDACTED] 25X1A</p>	2913N 09407E	0437		41-B
<p>TSELA DZONG, SUSPECT MILITARY AREA                      4 NM NORTH OF TSELA DZONG.                      AREA CONTAINS 14 LARGE AND 76 SMALL TENTS.                      PROBABLE MINING ACTIVITY ADJACENT TO THIS                      AREA.</p> <p>[REDACTED] 25X1A</p>	2928N 09423E	0437		41-A
<p>TSELA DZONG AREA, MILITARY CAMP                      9 NM NORTH OF TSELA DZONG.                      ONE WALLED AND 2 OPEN AREAS CONTAIN                      18 BARRACKS, 3 ADMINISTRATION BUILDINGS,                      5 STORAGE BUILDINGS/SHEDS, ONE MESS HALL AND                      17 SUPPORT BUILDINGS/SHEDS.                      A POSSIBLY ASSOCIATED AREA APPROXIMATELY ONE                      NM WEST CONTAINS A WEATHER STATION WITH                      2 INSTRUMENTATION MASTS, 3 BARRACKS-TYPE                      BUILDINGS, 3 STORAGE BUILDINGS, AND 3 SUPPORT                      BUILDINGS.</p> <p>[REDACTED] 25X1A</p>	2929N 09427E	0437		41
<p>TEMO GOMPA, SUPPLY DEPOT                      7 NM SW OF TEMO GOMPA AND 3 NM NE OF TSELA                      DZONG.</p>	2929N 09430E	0437		44

**TOP SECRET CHESS**

TOP SECRET CHESS

NPIC/R-469/64

City, Installation	Coordinates	WAC	Installation Numbers	
			BE	NPIC
<p>PARTIALLY SECURED SUPPLY DEPOT CONTAINS 3 BARRACKS/STORAGE BUILDINGS AND 7 TENTS. TWO SMALL BOATS OBSERVED AT NORTH BANK OF THE BRAHMAPUTRA.</p> <p>[REDACTED] 25X1A</p>				
<p>CHOMO DZONG ARMY BARRACKS AREAS FOUR AREAS WITHIN 2 NM NORTH OF CHOMO DZONG.</p> <p>AREA A (2 NM NORTH OF CHOMO DZONG AT 29-41N 094-16E) -- 18 BARRACKS (ONE UNDER CONSTRUCTION), 3 ADMINISTRATION BUILDINGS, 2 MESS HALLS, 12 SUPPORT BUILDINGS AND APPROXIMATELY 25 SMALLER ASSOCIATED BUILDINGS.</p> <p>AREA B (.5 NM SOUTH OF AREA A AT 29-40N 094-16E) -- 30 BARRACKS (ONE UNDER CONSTRUCTION), 7 ADMINISTRATION BUILDINGS, AND APPROXIMATELY 30 SUPPORT-TYPE BUILDINGS. ELEVEN TENTS AND 2 CARGO TRUCKS OBSERVED.</p> <p>AREA C (.7 NM SSE OF AREA A AT 29-40N 094-16E) -- 8 BARRACKS, 2 ADMINISTRATION BUILDINGS, 7 VEHICLE MAINTENANCE SHEDS, 46 TENTS AND APPROXIMATELY 15 SMALLER ASSOCIATED BUILDINGS. TWENTY-THREE CARGO TRUCKS AND 6 UTILITY VEHICLES OBSERVED.</p> <p>AREA D (1.3 NM SSE OF AREA A AT 29-39N 094-16E) -- 3 BARRACKS, ONE ADMINISTRATION BUILDING, 10 STORAGE BUILDINGS AND SEVERAL SMALLER MISCELLANEOUS BUILDINGS. COMOR TARGET NO 7A0300 [REDACTED] 25X1A</p>	2941N 09416E	25X1A [REDACTED]	[REDACTED]	5

TOP SECRET CHESS

**TOP SECRET CHESSE**

NPIC/R-469/64

City, Installation	Coordinates	WAC	Installation Numbers	
			BE	NPIC
<p>CHOMO DZONG AREA, MILITARY INSTALLATION                      4 NM NNW OF CHOMO DZONG.                      INSTALLATION COMPRISES 3 AREAS OF MILITARY ACTIVITY.</p> <p>AREA A (BOTH SIDES OF THE LHASA--TEMPO GOMPA HIGHWAY) -- 9 PROBABLE BARRACKS, 17 STORAGE/SUPPORT BUILDINGS, 4 VEHICLE SHEDS AND ONE PROBABLE VEHICLE MAINTENANCE BUILDING. FIFTEEN OTHER SMALL BUILDINGS, 5 CARGO TRUCKS AND 10 OTHER VEHICLES OBSERVED.</p> <p>AREA B (.8 NM NE OF AREA A) -- LARGE PROBABLE MILITARY AREA CONTAINS 16 BARRACKS (3 IN EARLY STAGES OF CONSTRUCTION), APPROXIMATELY 20 SUPPORT-TYPE BUILDINGS, SEVERAL PERSONNEL TRENCHES, 5 TENTS AND 2 CARGO TRUCKS.</p> <p>AREA C (1.5 NM EAST OF AREA A) -- MOTOR POOL CONTAINS 3 PROBABLE BARRACKS, ONE ADMINISTRATION BUILDING, ONE MESS HALL, 11 STORAGE/SUPPORT BUILDINGS, 23 TENTS AND 3 VEHICLE STORAGE AREAS CONTAINING APPROXIMATELY 165 CARGO TRUCKS.</p> <p>[REDACTED]</p>	<p>2943N 09414E</p> <p>25X1A</p>	<p>0437</p>	<p></p>	<p>20</p>
<p>CHOMO DZONG, MILITARY INSTALLATION                      8 NM NW OF CHOMO DZONG ON NORTH BANK OF GIAMDA CHHU (RIVER).                      INSTALLATION CONTAINS 11 BARRACKS, 2 PROBABLE ADMINISTRATION BUILDINGS AND 9 STORAGE/SUPPORT BUILDINGS.</p> <p>[REDACTED]</p>	<p>2944N 09410E</p> <p>25X1A</p>	<p>0437</p>	<p></p>	<p>5-A</p>

**TOP SECRET CHESSE**



TOP SECRET CHESS

NPIC/R-469/64

City, Installation	Coordinates	WAC	Installation Numbers	
			BE	NPIC
<p>NYANGLU, POSSIBLE MILITARY CAMP                      APPROXIMATELY 5 NM EAST OF NYANGLU.                      CAMP CONTAINS 11 BARRACKS, 15 SUPPORT/                      STORAGE BUILDINGS, 5 OTHER BUILDINGS UNDER                      CONSTRUCTION AND APPROXIMATELY 30 TENTS/HUTS.                      [REDACTED] 25X1A</p>	2945N 09408E	0437		20-A
<p>MONGKU AREA, STRONGPOINTS                      TWO STRONGPOINTS LOCATED ON MOUNTAIN SOUTH                      OF THE BRAHMAPUTRA RIVER IN MONGKU                      VICINITY. (STRONGPOINTS REFERENCED FROM                      MONGKU.)</p> <p>STRONGPOINT A (ONE NM SE) -- NUMEROUS                      TRENCHWORKS ENCIRCLE AT LEAST 2 BUILDINGS.</p> <p>STRONGPOINT B (2 NM EAST AT 29-10N 095-04E) --                      NUMEROUS TRENCHWORKS ENCIRCLE APPROXIMATELY                      6 BUILDINGS.                      [REDACTED] 25X1A</p>	2909N 09502E	0437		73
<p>KA-TA ARMY BARRACKS                      6 NM ESE OF KA-TA.                      LARGE MILITARY COMPLEX CONTAINS 87 BARRACKS,                      18 ADMINISTRATION BUILDINGS, 26 HOSPITAL                      BUILDINGS, 39 STORAGE BUILDINGS, 7 MESS HALLS,                      114 SUPPORT BUILDINGS, AND APPROXIMATELY                      90 BUILDING FOUNDATIONS.                      TWELVE TRUCKS OBSERVED.                      PORTIONS OF COMPLEX SECURED.                      [REDACTED] 25X1A</p>	2951N 09548E	25X1A	[REDACTED]	46
<p>CHUMDO AREA, MILITARY CAMP                      2 NM SOUTH CHUMDO.</p>	3001N 09539E	0437		10

**TOP SECRET CHESS**

NPIC/R-469/64

City, Installation	Coordinates	WAC	Installation Numbers	
			BE	NPIC
<p>SMALL WALLED CAMP BEING DISMANTLED CONTAINS 30 SMALL BUILDINGS. ONE CARGO TRUCK OBSERVED.                  [REDACTED] 25X1A</p> <p><u>BASIC SERVICES</u></p> <p>SUM DZONG AREA, PROBABLE REFUELING POINT 18.8 NM SE OF SUM DZONG ON THE SUM DZONG--SU-TUN ROAD.                  WALLED AREA CONTAINS 4 BUILDINGS.                  [REDACTED] 25X1A</p> <p><u>STORAGE</u></p> <p>PANG-TA AREA, SUPPLY DEPOT 5 NM SW OF PANG-TA.                  SECURED AREA CONTAINS 3 GUARD TOWERS, 3 WAREHOUSE-TYPE BUILDINGS, ONE SMALL SHED AND FRAMEWORKS FOR 2 UNIDENTIFIED STRUCTURES. CONVOY OF 12 TRUCKS OBSERVED HEADING NORTH TOWARD PANG-TA APPROXIMATELY 2 NM NORTH OF THE DEPOT.                  COORDINATES ARE APPROXIMATE DUE TO LACK OF MAP DETAIL.                  [REDACTED] 25X1A</p> <p>GYA PROBABLE MILITARY STORAGE AREA 6 NM SE OF GYA.                  RECTANGULAR SECURED AREA CONTAINS ONE LARGE T-SHAPED BUILDING, 6 LARGE PROBABLE STORAGE BUILDINGS, 15 STORAGE-TYPE BUILDINGS AND 12 PROBABLE TENTS.                  [REDACTED] 25X1A</p>	<p></p> <p>2942N 09625E</p> <p>3009N 09723E</p> <p>3006N 09509E</p>	<p></p> <p>0436</p> <p>0436</p> <p>0437</p>	<p></p> <p></p> <p></p> <p></p>	<p></p> <p>12-B</p> <p>28</p> <p>15-A</p>

**TOP SECRET CHESS**

## SECTION II

THIS SECTION PROVIDES A LISTING OF THOSE TARGETS WHICH REFLECT NO APPARENT CHANGE IN FACILITIES FROM THE MOST ADEQUATE PREVIOUS DESCRIPTION. THE MCI IN WHICH THIS DESCRIPTION APPEARS IS DESIGNATED BY THE APPROPRIATE MISSION NUMBER, PREFIXED BY THE LETTERS "NAC" AND APPEARING AS THE LAST ENTRY ON THE PHOTO REFERENCE LINE. MILITARY INSTALLATIONS WHERE THERE IS NO SIGNIFICANT CHANGE IN FACILITIES AND WHERE NO ORDER OF BATTLE CAN BE DETERMINED ARE LISTED UNDER THIS SECTION.

TOP SECRET CHESS

NPIC/R-469/64

City, Installation	Coordinates	WAC	Installation Numbers	
			BE	NPIC
-BURMA-				
<u>MILITARY INSTALLATIONS</u>				
MUNGBA PA AREA, MILITARY OUTPOST [REDACTED] 25X1A	2403N 09735E	0555		41
-CHINA-				
<u>AIR INSTALLATIONS</u>				
MENG-KA AIRFIELD [REDACTED] 25X1A	2424N 09832E	25X1A [REDACTED]		2
SSU-MAO AIRFIELD [REDACTED] 25X1A	2245N 10058E	0556		28-A
<u>MILITARY INSTALLATIONS</u>				
PA-KUAN-CHAI, STRONGPOINT [REDACTED] 25X1A	2422N 09744E	0555		39
YING-CHIANG AREA, MILITARY AREAS [REDACTED] 25X1A	2447N 09804E	0555		38
TENG-CHUNG MILITARY COMPLEX [REDACTED] 25X1A	2502N 09829E	0555		16
PAO-SHAN ARMY BARRACKS AND HEADQUARTERS [REDACTED] 25X1A	2507N 09909E	25X1A [REDACTED]		3-A
SHUANG-CHIANG ARMY BARRACKS [REDACTED] 25X1A	2330N 09950E	25X1A [REDACTED]		30

TOP SECRET CHESS

**TOP SECRET CHESS**

NPIC/R-469/64

City, Installation	Coordinates	WAC	Installation Numbers	
			BE	NPIC
25X1A [REDACTED]				
KENG-MA ARMY BARRACKS [REDACTED] 25X1A	2332N 09925E	25X1A [REDACTED]		55
MO-TA-CHING, MILITARY CAMP [REDACTED] 25X1A	2114N 10143E	0616		470-A
-LAOS-				
<u>AIR INSTALLATIONS</u>				
MUONG SAI AIRFIELD [REDACTED] 25X1A	2042N 10200E	25X1A [REDACTED]		129
-TIBET-				
<u>MILITARY INSTALLATIONS</u>				
CHA-CHUNG AREA, MILITARY VEHICLE PARK [REDACTED] 25X1A	2835N 09715E	0436		32

**TOP SECRET CHESS**

### SECTION III

THIS SECTION PROVIDES A LISTING OF THOSE TARGETS WHICH COULD BE IDENTIFIED BUT NOT INTERPRETED .

TOP SECRET CHESS


NPIC/R-469/64

City, Installation	Coordinates	WAC	Installation Numbers	
			BE	NPIC
-BURMA-				
<u>AIR INSTALLATIONS</u>				
BHAMO AIRFIELD [REDACTED] 25X1A	2416N 09715E	25X1A [REDACTED]	[REDACTED]	45
-CHINA-				
<u>MILITARY INSTALLATIONS</u>				
CHU-TIEN, POSSIBLE MILITARY INSTALLATION [REDACTED] 25X1A	2715N 09939E	0555	[REDACTED]	47
NA-PAN AREA, MILITARY AREAS [REDACTED] 25X1A	2200N 10448E	0556	[REDACTED]	9-A
NAN-SAN AREA, MILITARY CAMPS [REDACTED] 25X1A	2348N 09851E	0556	[REDACTED]	17
MENG-TING AREA, MILITARY GARRISON [REDACTED] 25X1A	2333N 09904E	0556	[REDACTED]	7
MENG-PENG AREA, POSSIBLE MILITARY CAMP [REDACTED] 25X1A	2127N 10119E	0616	[REDACTED]	39-B
PU-ERH AREA, MILITARY STORAGE AREA [REDACTED] 25X1A	2300N 10104E	0616	[REDACTED]	11-A
PU-ERH, POSSIBLE MILITARY BARRACKS [REDACTED] 25X1A	2305N 10103E	0616	[REDACTED]	11

Approved For Release 2000/09/14 : CIA-RDP66B00664R000500160001-8

**TOP SECRET CHESS**

NPIC/R-469/64

City, Installation	Coordinates	WAC	Installation Numbers	
			BE	NPIC
25X1A 				

Approved For Release 2000/09/14 : CIA-RDP66B00664R000500160001-8

**TOP SECRET CHESS**



## INDEX

THIS INDEX PROVIDES A LISTING OF ALL TARGETS CONTAINED IN SECTIONS I, II, AND  
III. THE INDEX IS ARRANGED ALPHABETICALLY BY PLACE NAME WITHIN COUNTRY.

INDEX	PAGE
-BURMA-	
BHAMO AIRFIELD	23
MU SE LANDING STRIP	1
MUNGBA PA AREA, MILITARY OUTPOST	21
MYITKYINA AIRFIELD SOUTH	1
NAMPONMAO AIRFIELD	1
-CHINA-	
CHA-LUNG AREA, MILITARY CAMP	10
CHANG-HSING-CHAI AREA, MILITARY CAMP	5
CHEN-YUEH, POSSIBLE MILITARY AREA	10
CHIEN-CHUAN, BARRACKS AREAS	7
CHU-SHIH-KUAN AREA, MILITARY BARRACKS	4
CHU-TIEN, POSSIBLE MILITARY INSTALLATION	23
DONG, POSSIBLE MILITARY CAMP	4
HSIA-KUAN BARRACKS AND HEADQUARTERS	6
HSIAO-MENG-LUN, MILITARY CAMP	10
KENG-MA ARMY BARRACKS	22
LUNG-CHUAN, MILITARY AREA	4
MA-KA-CHIH, MILITARY CAMP	8
MAN-NIU-PA AREA, BORDER OUTPOST	5
MAN-PANG, MILITARY AREA	4
MENG-KA AIRFIELD	21
MENG-KA AREA, EW RADAR SITE	11
MENG-KA AREA, ROAD CONSTRUCTION	11
MENG-KA ARMY BARRACKS SOUTH	6
MENG-LA ARMY BARRACKS WEST	10
MENG-PENG AREA, MILITARY CAMP	9
MENG-PENG AREA, POSSIBLE MILITARY CAMP	23
MENG-TING AREA, MILITARY GARRISON	23
MI-TU ARMY BARRACKS	6
MO-TA-CHING, MILITARY CAMP	22
MO-TA-CHING, STRONGPOINT	9

PAGE

NA-HSIEN, BARRACKS AREA 5  
 NA-PAN AREA, MILITARY AREAS 23  
 NA-PAN, BRIDGE UNDER CONSTRUCTION 11  
 NAN-SAN AREA, MILITARY CAMPS 23  
 PA-KUAN-CHAI, STRONGPOINT 21  
 PAO-SHAN AIRFIELD 2  
 PAO-SHAN ARMY BARRACKS AND HEADQUARTERS 2  
 PEI-TUN AIRFIELD 2  
 PU-ERH AREA, MILITARY STORAGE AREA 23  
 PU-ERH, POSSIBLE MILITARY BARRACKS 23  
 SHANG-CHIAO-CHAI AREA, MILITARY CAMP 8  
 SHUANG-CHIANG ARMY BARRACKS 21  
 SSU-MAO AIRFIELD 21  
 SSU-MAO AIRFIELD NORTH 3  
 SSU-MAO MILITARY COMPLEX 8  
 TA-LI MILITARY COMPLEX 12  
 TENG-CHUNG MILITARY COMPLEX 21  
 WEI-HSI, BARRACKS AREAS 8  
 YING-CHIANG AREA, MILITARY AREAS 21  
 YING-PAN-CHIEH, BARRACKS AREA 7  
 YUN-NAN-I AIRFIELD 2  
 YUN-NAN-I AREA, PROB RADIO TRNSM STATION U/C 11  
 YUNG-PING, MILITARY AREA 6

-LAOS-

MUONG HAI AIRFIELD 12  
 MUONG SAI AIRFIELD 22

-TIBET-

CHA-CHUNG AREA, MILITARY VEHICLE PARK 22  
 CHOMO DZONG AREA, MILITARY INSTALLATION 18  
 CHOMO DZONG ARMY BARRACKS AREAS 17  
 CHOMO DZONG, MILITARY INSTALLATION 18  
 CHUDRA, MILITARY CAMP 15

CHUMDO AREA, MILITARY CAMP	19
GYA PROBABLE MILITARY STORAGE AREA	20
JEN-PA AREA, MILITARY AREAS	15
KA-TA ARMY BARRACKS	19
MEN-KUNG AREA, POSSIBLE MILITARY CAMP	13
MONGKU AREA, STRONGPOINTS	19
NYANGLU, POSSIBLE MILITARY CAMP	19
PANG-TA AREA, SUPPLY DEPOT	20
PORTSANG, DEFENSES	13
SHOKA AREA, PROBABLE MILITARY CAMP	16
SUM DZONG AREA, PROBABLE REFUELING POINT	20
SUM DZONG, MILITARY CAMP	13
TEMO GOMPA, SUPPLY DEPOT	16
TSELA DZONG AREA, MILITARY CAMP	16
TSELA DZONG, SUSPECT MILITARY AREA	16
TSO-KUNG AREA, MILITARY AREAS	14
TUN TO AREA, POSSIBLE MILITARY CAMP	15
WU-YO AREA, MILITARY CAMP	14
WU-YO AREA, TENT CAMP	14

TOP SECRET CHESS

NPIC/R-469/64

APPENDIX

EXPLANATION OF COLUMN HEADINGS AND PHOTO REFERENCES

COLUMN HEADINGS

City, Installation--This column contains the name of the city or town nearest the installation, followed by the name of the installation. If the name of the installation is not known, it is titled according to its function. Where appropriate, the city and installation names are followed by a capsule description.

Coordinates--Coordinates are referenced to the SW corner of the minute square. When the subject installation covers a wide area, coordinates are given for the approximate center of the installation.

WAC--This column provides the World Aeronautical Chart number for that area in which the subject installation is situated.

Installation Numbers--This column is divided into two subcolumns. The first subcolumn lists, when known, the installation number assigned to the installation. The second subcolumn lists the installation number assigned by NPIC. Installation numbers, when used to reference an item, should be prefixed by the appropriate WAC number, since installation numbers are repeated from WAC to WAC.

25X1A

For example, there is an NPIC target number 0499-15-A and an NPIC target number 0498-15-A. In each instance, the NPIC installation number is 15-A, but the installations appear on different WAC charts.

COMOR TARGET NUMBERS

Target numbers assigned by the [redacted] when available, are listed directly above the photo reference data.

PHOTO REFERENCE DATA

The photo reference data indicates the frame(s) on which the installation appears.

CONDITIONS AFFECTING PHOTOGRAPHY

Following the photo reference data, symbols indicate conditions which affect the appearance of the installation on the photography. The symbols are: C (clear); SC (scattered cloud cover); HC (heavy cloud cover); H (haze); CS (cloud shadow); SD (semidarkness); O (obliquity); and PQ (poor image quality).

TOP SECRET

TOP SECRET