


SECRET

NPIC/MCP-1006/64
March 1964




MISSION COVERAGE PLOTS

MISSION S074E

1 MARCH 1964

NATIONAL PHOTOGRAPHIC INTERPRETATION CENTER



SECRET

GROUP 1
Excluded from automatic
downgrading and declassification

25X1
C

Approved For Release 2003/12/23 : CIA-RDP66B00664R000400020100-4

WARNING

This document contains information affecting the national defense of the United States, within the meaning of Title 18, sections 793 and 794, of the U.S. Code, as amended. Its transmission or revelation of its contents to or receipt by an unauthorized person is prohibited by law.

Approved For Release 2003/12/23 : CIA-RDP66B00664R000400020100-4

25X1A
SECRET

Approved For Release 2003/12/23 : CIA-RDP66B00664R000400020100-4

MISSION COVERAGE PLOTS

MISSION S074E

1 MARCH 1964

NPIC/MCP-1006/64
March 1964

NATIONAL PHOTOGRAPHIC INTERPRETATION CENTER

25X1
SECRET

Approved For Release 2003/12/23 : CIA-RDP66B00664R000400020100-4

SECRET

Approved For Release 2003/12/23 : CIA-RDP66B00664R000400020100-4
25X1A

NPIC/MCP-1006/64

PREFACE

This publication contains the geographic location plots of the photography on Mission S074E, dated 1 March 1964. These plots are presented on a WAC format that has been reduced for convenience to approximately 60 percent of the original size. There are seven plot sheets in this publication arranged in ascending order by control number.

The flight-line index on page iii indicates the approximate track of Mission S074E.

TABLE OF CONTENTS

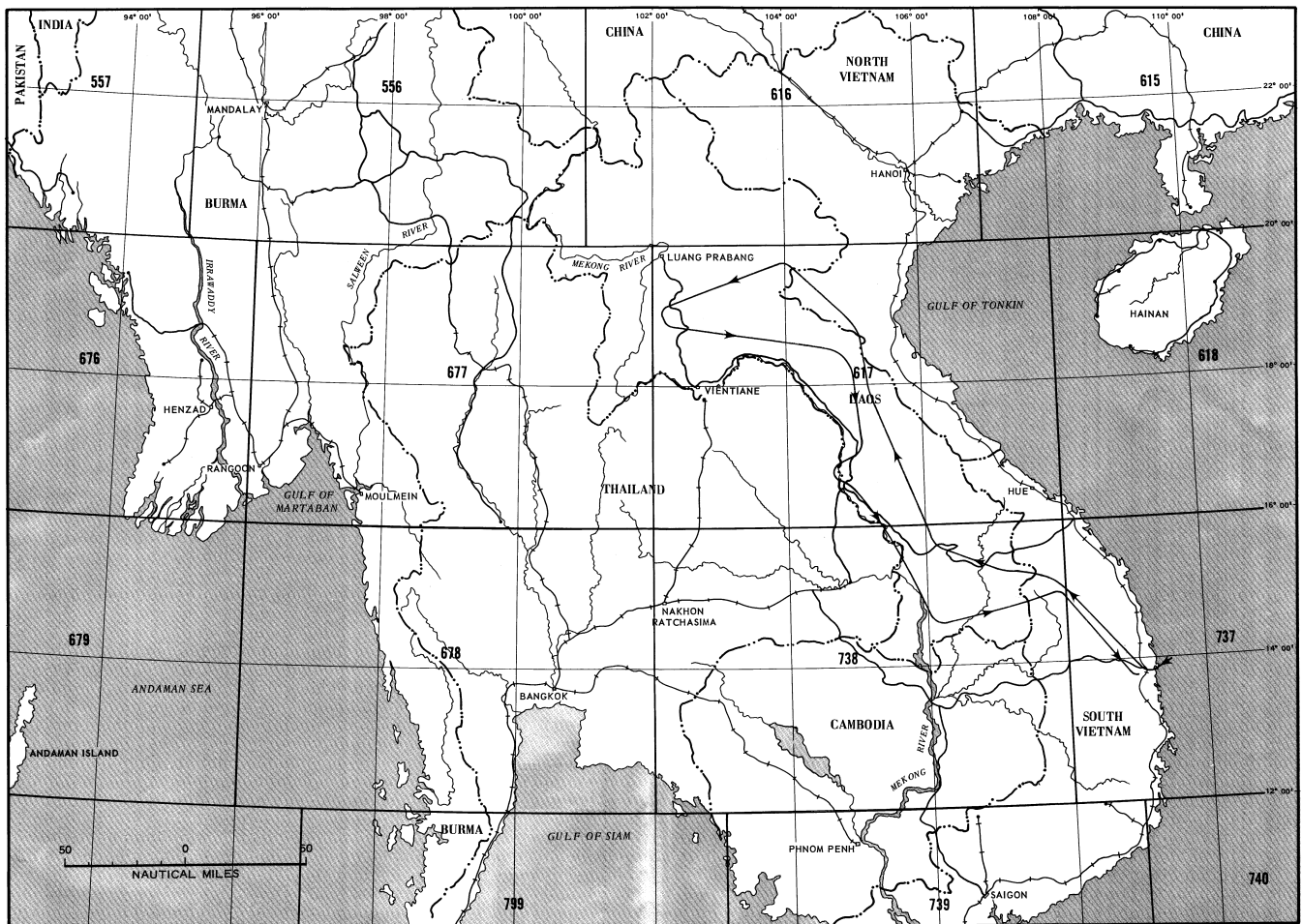
Mission Flight-Line Index	Page iii
NPIC/P-594-64	WAC 737
NPIC/P-595-64	WAC 738
NPIC/P-596-64	WAC 617
NPIC/P-597-64	WAC 616
NPIC/P-598-64	WAC 617
NPIC/P-599-64	WAC 738
NPIC/P-600-64	WAC 737

SECRET 25X1
A

25X1A
SECRET

Approved For Release 2003/12/23 : CIA-RDP66B00664R000400020100-4

NPIC/MCP-1006/64

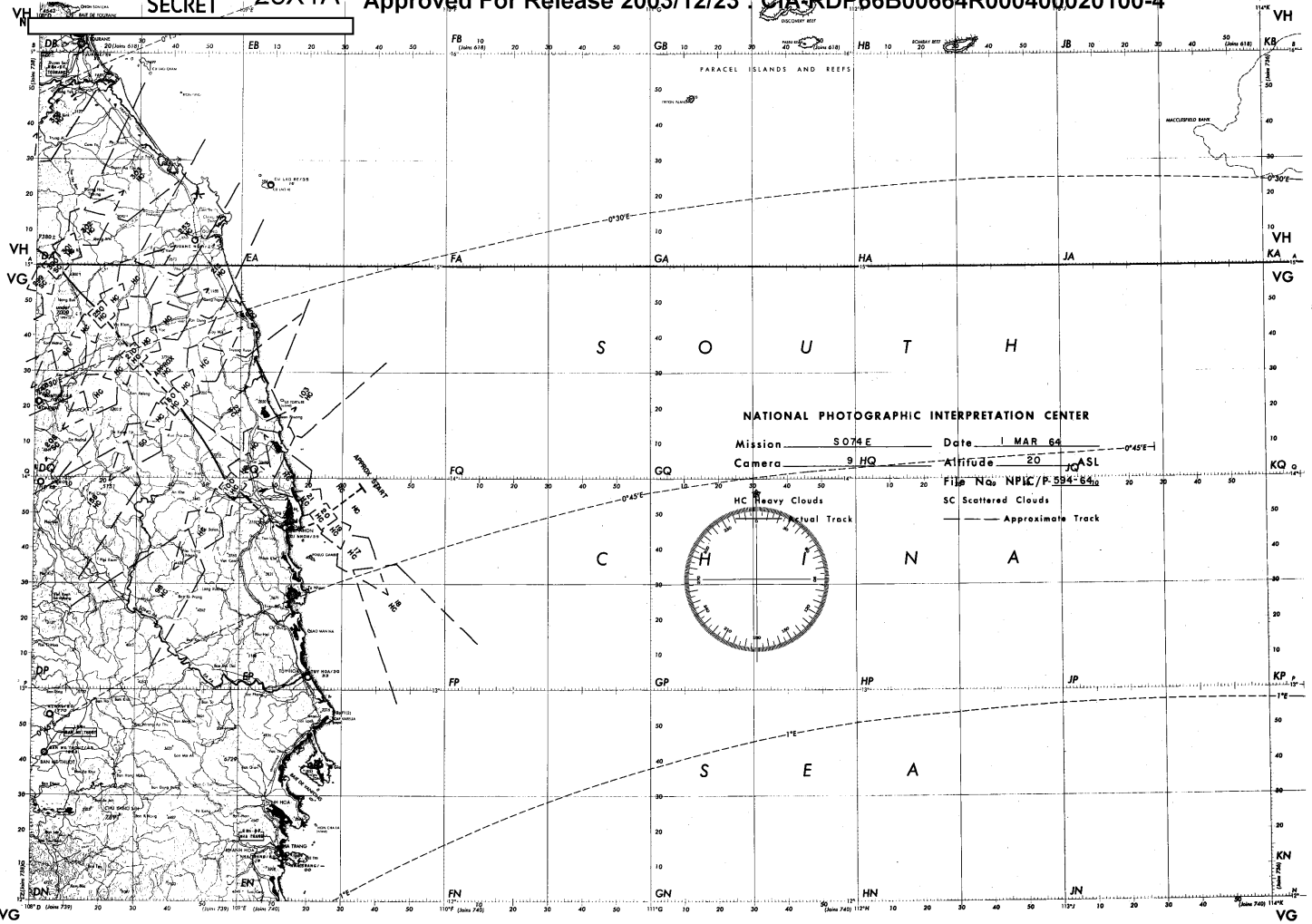


MISSION FLIGHT-LINE INDEX. This map shows the approximate track of Mission 5074E.

NPIC 14-8541 (2/64)

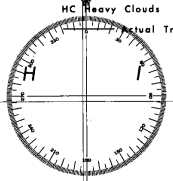
25X1
SECRET

SECRET 25X1A Approved For Release 2003/12/23 : CIA-RDP66B00664R000400020100-4




NATIONAL PHOTOGRAPHIC INTERPRETATION CENTER

Mission 5074 E Date 1 MAR 64
Camera 9 HQ Altitude 20 000 ASL
File No NPIC/P-594-64



HC Heavy Clouds
SC Scattered Clouds
— Approximate Track



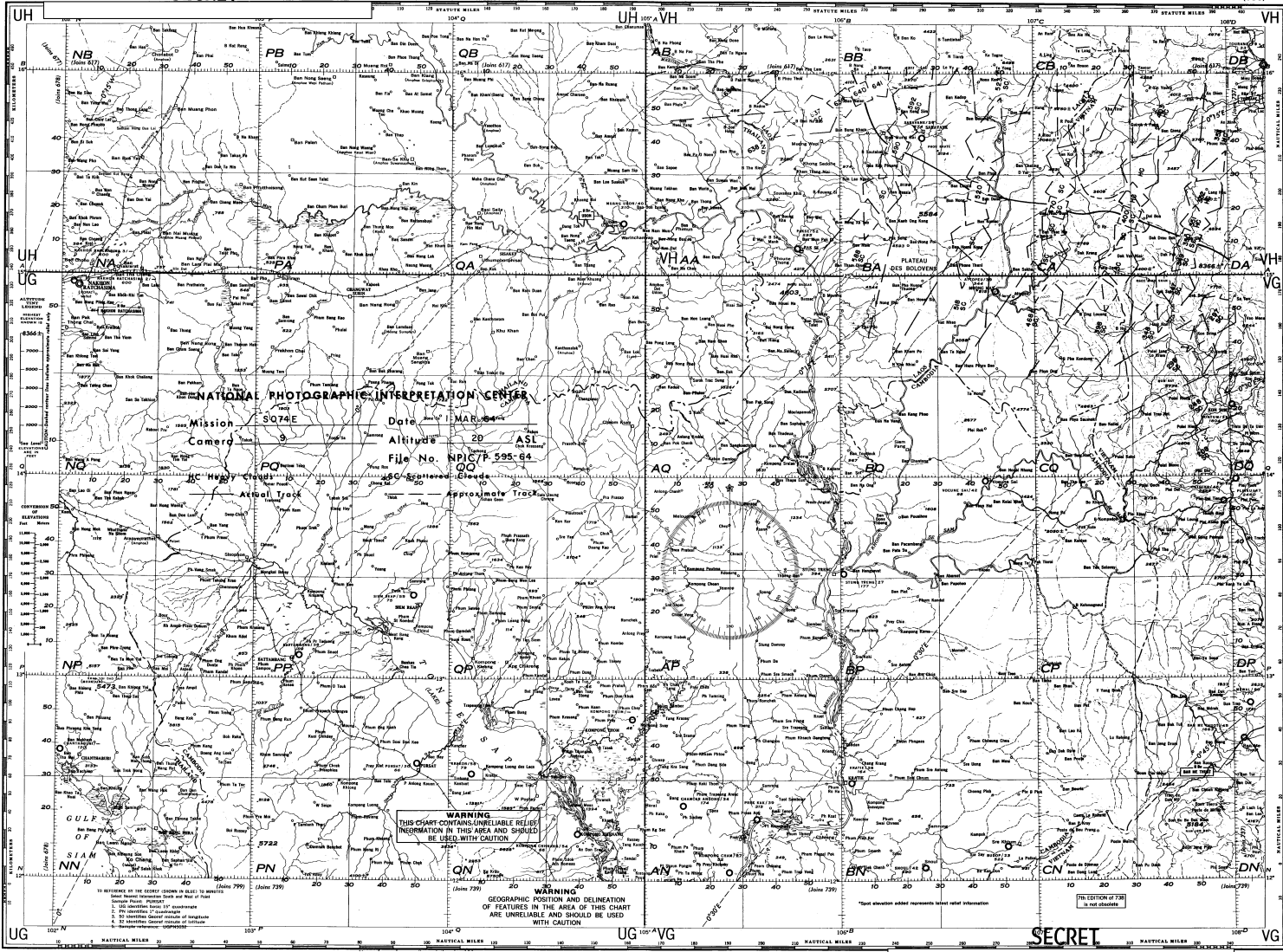
SECRET

25X1 A

SECRET

25X1A

WORLD AERONAUTICAL CHART

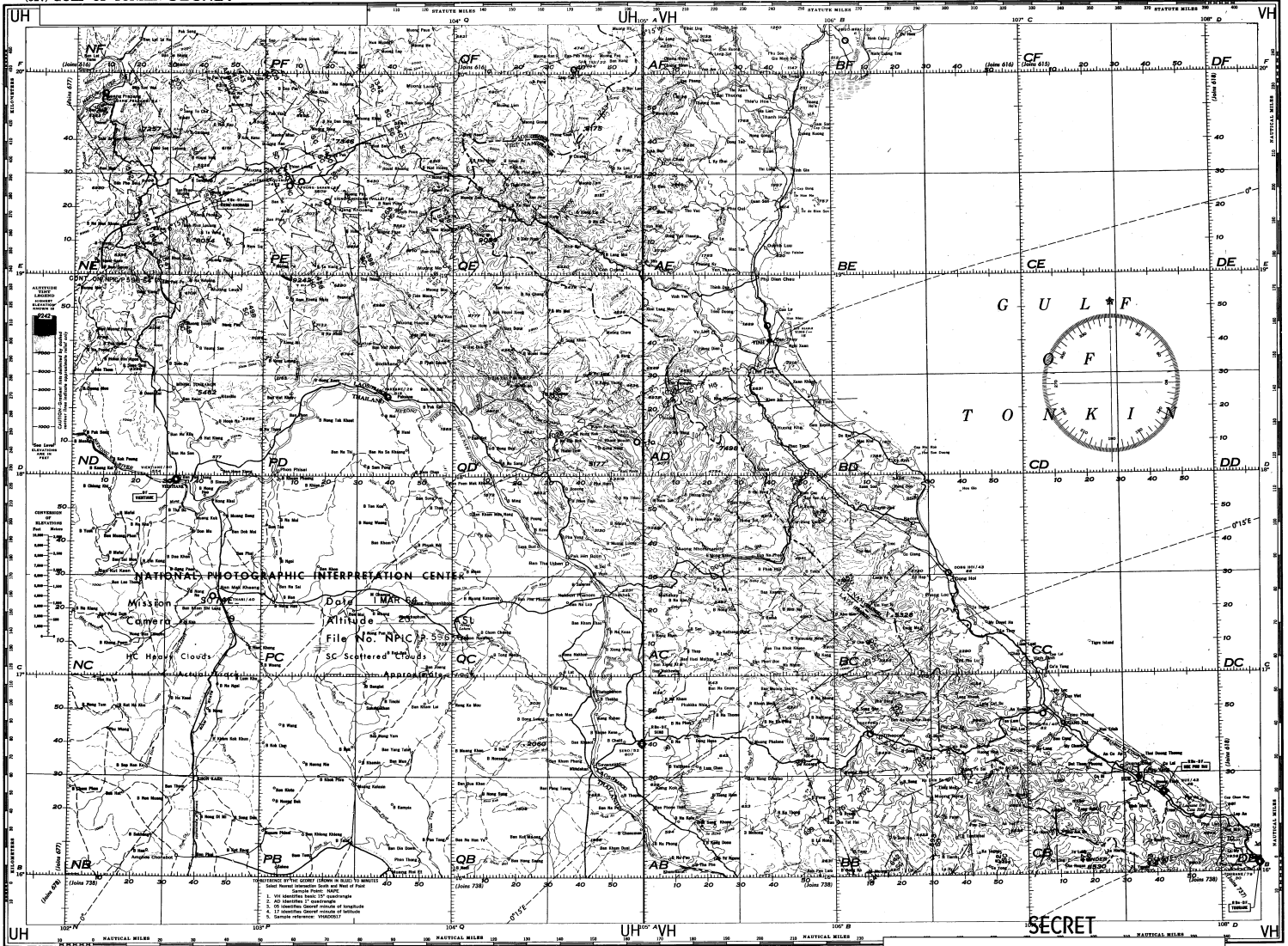


(617) GULF OF TONKIN SECRET

25X1A

WORLD AERONAUTICAL CHART

(617)



(617)

SECRET

25X1
A

(617)

(616) RED RIVER

SECRET

25X1A Approved For Release 2003/12/23 : CIA-RDP66B00664R000400020100-4

(616)



(616)

SECRET

(616)

25X1

Approved For Release 2003/12/23 : CIA-RDP66B00664R000400020100-4

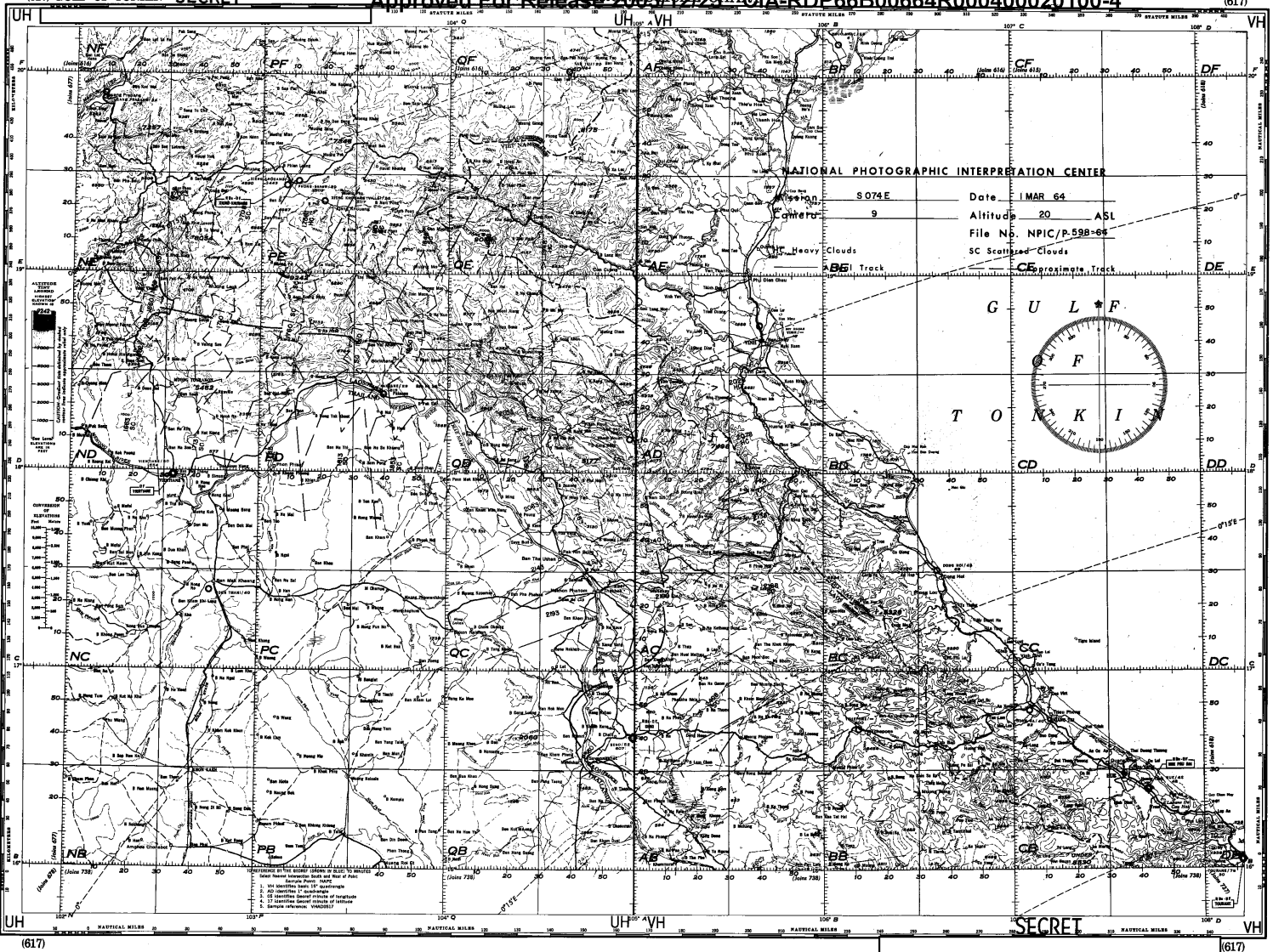
(617) GULF OF TONKIN

SECRET

25X1A

Approved For Release 2003/12/23 : CIA-RDP66B00664R000400020100-4

(617)



(617)

(617)

Approved For Release 2003/12/23 : CIA-RDP66B00664R000400020100-4

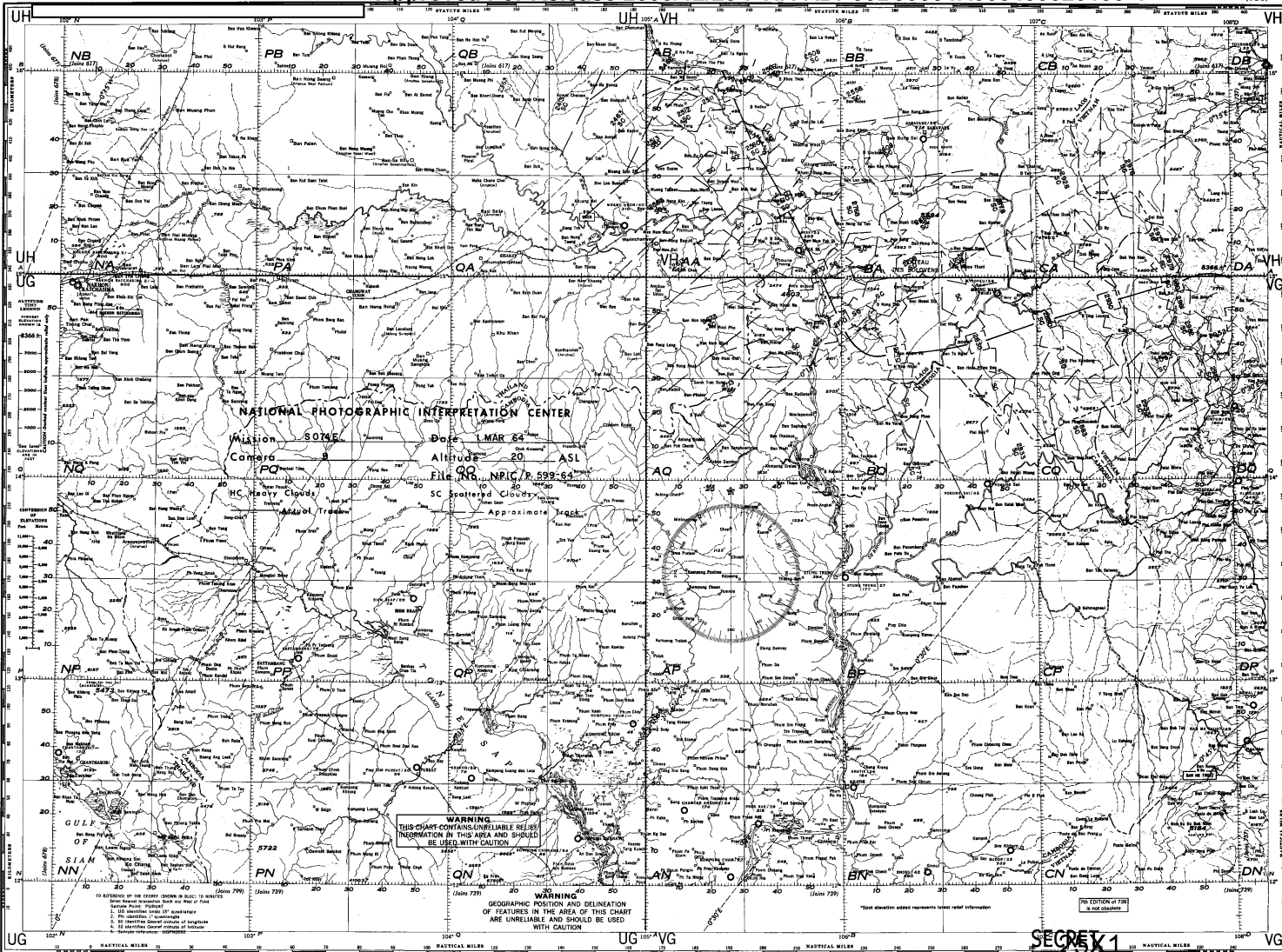
A

SECRET

25X1A

Approved For Release 2003/12/23 : CIA-RDP66B00664R000400020100-4

(738)




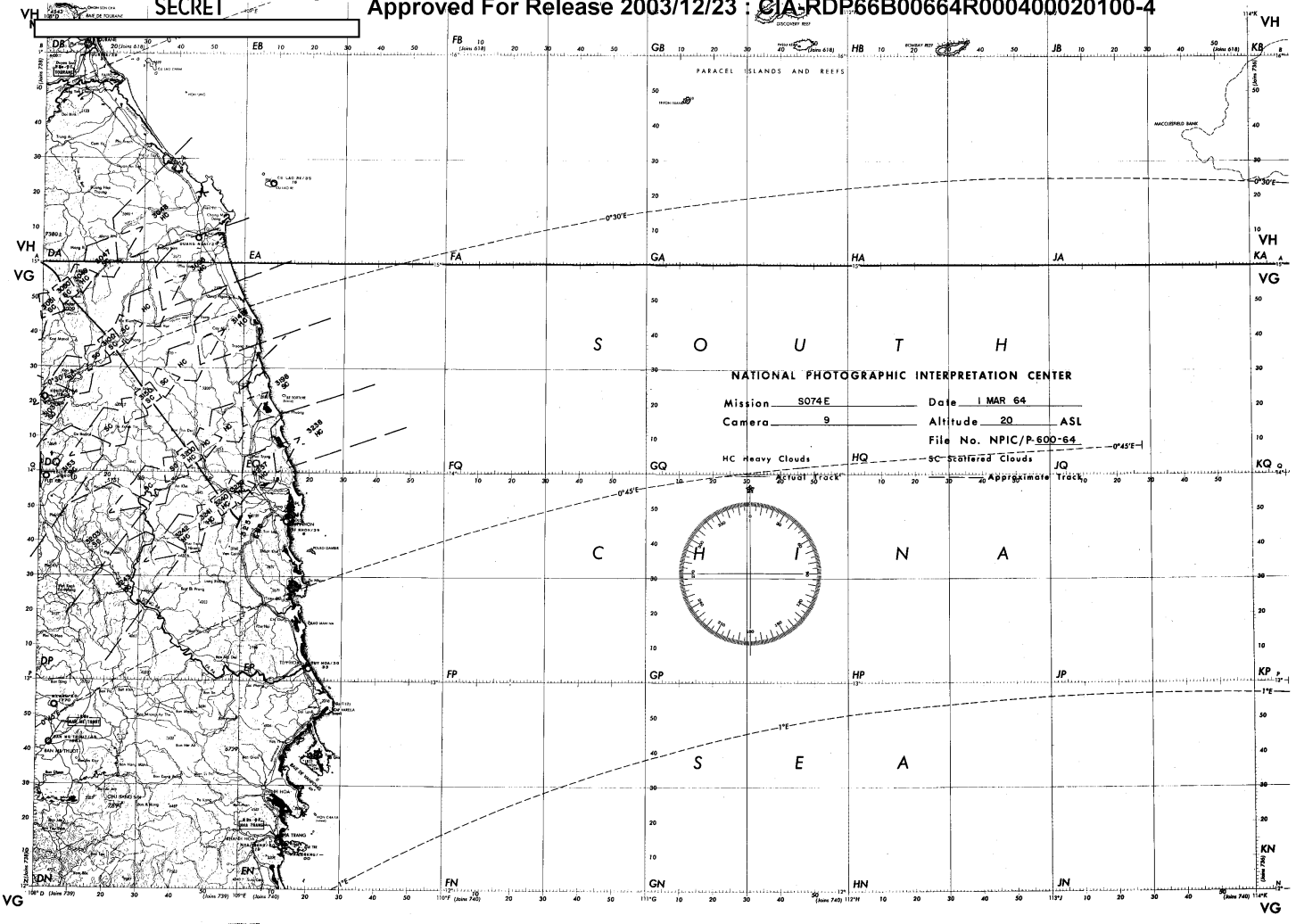
Approved For Release 2003/12/23 : CIA-RDP66B00664R000400020100-4

737

SECRET

25X1A

Approved For Release 2003/12/23 : CIA-RDP66B00664R000400020100-4



SECRET

25X1A

WORLD AERONAUTICAL CHART

Approved For Release 2003/12/23 : CIA-RDP66B00664R000400020100-4

737

Approved For Release 2003/12/23 : CIA-RDP66B00664R000400020100-4

SECRET



25X1A

SECRET

25X1
A



Approved For Release 2003/12/23 : CIA-RDP66B00664R000400020100-4