

~~SECRET~~

8 August 1960

MEMORANDUM FOR: Acting Assistant Director, Research and Reports
 FROM: Acting Chief, Geographic Research
 SUBJECT: GRA Activity Report for the Month of July 1960

A. Major Research and Technical Support Activity

1. The Geography Division completed and disseminated eight Geographic Support Projects. GP 60-81:L, The Katanga, was done on a high-priority, short-deadline basis as a component of a briefing being prepared for Democratic Presidential Nominee Kennedy at Hyannis Port on 23 July and for the National Security Council meeting on 25 July; it consisted of a two-page report on the viability of the former Belgian Congo and of its mineral producing areas. Two of the other GP reports were done in support of the GM Task Force, and one was a contribution to the OCI Daily.

2. The Cartography Division accepted requests for 133 maps and charts and completed 129. Although requests were slightly less than the previous month, over-all demands upon the Division continued at a high average rate and did not reflect the anticipated summer decline due to vacations. D/GC is currently on schedule for FY 1961 commitments for the NIS program. Five maps on the Far East Area were prepared for two separate National Estimates; four maps accompanied SNIE 43-60 on the East China Area, and one map on Communist China: Railroads was done for NIE 13-60.

3. Production of maps on Africa assumed major importance during the month. High-priority support was given to Department of State requests for a new administrative map of Africa, a general reference map of the new Republic of the Congo, and an ethnic groups map on the Congo. In addition, a map of South Africa and one on the Horn of Africa were produced for the Office of National Estimates. A number of Africa country maps being prepared for OCI Handbooks were processed through reproduction to fill urgent requests from the Map Library for up-to-date maps on Africa.

~~SECRET~~

~~SECRET~~

SUBJECT: GRA Activity Report for the Month of July 1960

4. An experimental printing of the first all-color terrain map was published and is available through the Map Library Division (Map #29053). This map on Cuba represents the Cartography Division's efforts to improve graphic representation of the earth's surface, as well as the technical quality of maps having this type intelligence information.

5. The Map Library Division forwarded 29,071 items to requesters in response to 1,779 requests for maps, related geographic publications, and reference information. Requests for maps on the Belgian Congo and for Africa as a whole were particularly heavy during the month. Significant items procured during the month included: Part 2 of the two-part "Moscow Telephone Directory", 1960, and a new Haack wall map of China.

B. Planning and Development

1. Discussions with [REDACTED]

25X1A9a
25X1A8a

25X1A9a

[REDACTED] D/GG, have resulted in a request for geographic support on Ethiopia which may be followed by requests for support on other non-Bloc areas. The following outline will guide D/GG in its analysis: Current economic and political developments; physical geography and strategic significance of the country; social and cultural groups in the population; major commodities and trade patterns; and weaknesses in the economy.

2. The Geography Division assisted in the preparation of a reply by the Assistant to the DD/I (Planning) to Chief, [REDACTED] concerning a Department of the Army request for regional studies to be prepared in support of unconventional warfare planning. The request, a very broad and generalized one, had been directed to DD/P and thence referred to DD/I for comment.

25X1A9a

3. DD/P is to transmit a new memorandum of request following Chief, D/GG's conversation with [REDACTED] WH, to reaffirm the operational need for further WH studies, a list of countries to follow [REDACTED] and the order of priority.

25X1X4

4. The NIS Chapter IX Coordinator prepared a draft report of the Subcommittee recommendations for the revision of the Chapter IX format. The Subcommittee members will comment on the draft report by 15 August, prior to its submission to the NIS Committee for consideration.

~~SECRET~~

~~SECRET~~

SUBJECT: GRA Activity Report for the Month of July 1960

5. A letter was received from the Director of the Institute of Geology, Geophysics, and Geography, of the Rumanian Academy, accepting the proposal of a map exchange with the Department of State, through the office of the Coordinator for Maps. This is the first such exchange with a Rumanian agency.

6. A back-up paper was prepared by GG/X for CSS on possible Soviet plans to place submerged instruments in the Gulf Stream for long periods as part of a scheme to establish recoverable positions for missile-launching operations. The initial paper prepared by OCI did not utilize this contribution, but the drafts are now being studied by the Navy and a decision is to be made on whether a separate article is to be prepared for the OCI Weekly.

25X1A5a1
25X1A5a1
7. The [redacted] delivered preliminary sketches of 11 of the 17 special purpose maps which they are preparing under contract for the Cartography Division. Sketches of the other 6 will be prepared by [redacted] upon receipt of additional instructions from D/GC, which will be worked out in conference with the Office of Communications. 25X1A5a1

25X1A5a1
8. Planning for the exploitation of [redacted] materials on West China continued, in anticipation of the forthcoming visit of [redacted] early in September.

9. A new project requiring the preparation of maps to accompany ORR Requirements Directives was requested of D/GC in July. Because of the workload, no firm commitment for supporting this new series was made. However, sufficient man-hours were committed to process the initial requests in order to evaluate the over-all effect of this project. Until this study is made, the Division is reluctant to accept the project on a scheduled basis.

10. A concerted effort is being made by the Procurement Branch, D/GL, to build up stocks of maps on Africa, particularly the Congo, for the Reference Collection.

11. The major effort of the Special Collection Support Branch, D/GL, went into continued support for [redacted] TDY in Europe. 25X1A9a
Other activities included the completion of preliminary drafts of target lists for the European Satellites, primarily for DD/P use; the preparation of support papers of various types, in connection with coordination and planning with DD/P components; the compilation of biographic data for Biographic Register files; publication of West European Mapping organization

~~SECRET~~

~~SECRET~~

SUBJECT: GRA Activity Report for the Month of July 1960

reports; and conference exploitation through CD/00, OCR/LCD and [redacted] Requirements were submitted to CD/00 and OCR/LCD for assessments for U.S. participants in the International Soil Congress, which will be held in Madison, Wisconsin, in August. [redacted]

25X1A9a
25X1X4

25X1X4

12. The following is a summary of Geographic Attache activity for July: Dr. Bradley completed his Australian mission during July, is now in New Zealand, and plans next to return to Tokyo via Hong Kong. Dr. Chapman completed a mission to Bengal and returned to New Delhi on 16 July; he is scheduled to undertake a one-week mission to East Punjab on 23 August. Dr. Held spent the month in Beirut, where he concentrated on preparing reports. Dr. Niemela conducted a map procurement mission in Finland, and attended meetings of the International Union of Geodesy and Geophysics in Helsinki. Mr. Rogers has been in Washington for medical treatment during July; he will be on home leave during August, and is scheduled to return to Washington in September. Mr. Rugg spent the month in Bonn.

13. During August, Dr. Held, Dr. Niemela, and Mr. Rugg will attend the International Geographical Union meetings in Stockholm, and will consult there with Dr. Burt, who has already arrived in Stockholm to direct the setting up of the United States Exhibit prior to the Congress.

C. Significant Outside Contacts and Activities

1. Chief, Cartography Division, as Chairman of the Foreign Names Committee and Agency representative on the Board of Geographic Names, spent five days during the month attending joint consultation meetings [redacted]

25X1X7
25X1X7RDP
R000200240006-0


A very thorough review was made of world-wide consultation and transcription systems. The results of the Conference were highly successful and mutually beneficial.

2. [redacted] CG/X, prepared a proposal to the Secretary, USIB Committee on Exchanges, for exchange of a U.S. scholarship in oceanography for a Soviet scholarship in geodesy at the Novosibirsk Institute of Geodesy, Photogrammetry, and Cartography as offering a potential net intelligence gain for the United States. The proposal, together with others, will be weighed by the Scientific Intelligence Committee.

~~SECRET~~

~~SECRET~~

SUBJECT: GRA Activity Report for the Month of July 1960



25X1X7

4. A meeting of the NIS Chapter IX Subcommittee was held on 14 July to establish the Chapter IX schedule for FY 1962, review the forecast for FY 1963, and outline a forecast for FY 1964. The schedules and forecasts have been forwarded to the NIS Committee for approval.

25X1A9a

5. [REDACTED], D/GG, participated in a series of meetings intended to clarify and solidify the ORR position concerning proposed changes in the services to be provided by FDD and JPRS.

25X1A9a

6. [REDACTED] has reviewed the suggested list for the distribution of the forthcoming Atlas of Soviet Administrative Maps and supplied the UESR Branch, D/GG, with suggestions for minor changes to meet the requirements of OO.

7. Two members of the Near East/Africa Branch, D/GG, met with the CIA Librarian and Mr. Conrad C. Reining, newly appointed head of the new African Section, Library of Congress.

8. Mr. Henry Dunlap, USIA Program Coordinator for Africa, was interviewed by GG/W on USIA plans for Africa.

25X1A9a

9. [REDACTED] Map Library Division, met with Mr. Alexander and Mr. De Wald, AMS, to discuss the coordination of information on mapping in Communist China.

10. Briefings by the Special Collection Support Branch, D/GL, included those of a newly assigned EE/H Case Officer for map requirements, who was briefed on Hungarian topographic maps, requirements and collection support functions provided by the Branch; and of [REDACTED]

25X1A9a

25X1A6d

[REDACTED] The latter was briefed on Map Library collection programs and requirements relating to CD/OO operations.

25X1A6d


~~SECRET~~

~~SECRET~~

SUBJECT: GRA Activity Report for the Month of July 1960

11. Personnel from OCR and the Records Center were briefed by the Reference Branch, D/GL, on holdings and arrangements of the ORR Vital Records Map Library. The briefing included the illustration of the use of various types of material filed at the Center.

D. Miscellaneous



25X1X1

3. [redacted] GG/N, returned from a seven-week Area Familiarization Trip to Iran, Turkey, Lebanon, and Jordan.

4. [redacted] left on 29 July for a two-week period to assist DD/P in a special training operation at [redacted]


5. The following organizational changes occurred in the Cartography Division during the month: With the abolishing of the Cartographic Lab Section, [redacted] has been designated Assistant for Cartographic Research and transferred to the Office of the Chief, GC/C. [redacted] Cartographer, has been transferred from the Cartographic Lab Section to the Drafting Section, GC/C, and [redacted] has been designated Supervisor, Composing Section, GC/C.

25X1A9a

25X1A9a

25X1A9a

25X1A9a



Distribution:

- 1 - AD/RR
- 1 - St/A
- 1 - St/I
- 1 - St/I/R
- 1 - St/P
- 1 - Ch/E
- 4 - D/GG
- 3 - D/GC
- 2 - D/GL
- 2 - Ch/G

ORR:Ch/G:RJV:jmc/4797(5 August 1960)

~~SECRET~~

D/GC

~~SECRET~~

MONTHLY REPORT FOR THE CARTOGRAPHY DIVISION

Month of July 1960

A. Major Research and Technical Support Activity

Summary of Cartographic Production and Accomplishments:

In July the Division completed 129 maps and charts and accepted requests for 133 from the various components of the Agency and the Department of State. Completions during the previous month of June totaled 132. Although requests were less than the previous month, over-all demands upon the Division continued at a high average rate and did not reflect the anticipated summer decline due to vacations. However, with so many Area personnel attending [REDACTED] we can expect a decline in production in August. 25X1X4

Production of maps on Africa assumed major importance during July. High priority support was given to Department of State requests for a new administrative map of Africa, a general reference map of the new Republic of the Congo and an ethnic groups map on the Congo. In addition a map of South Africa and one on the Horn of Africa were produced for the Office of National Estimates. Also, on urgent requests from the Map Library for up-to-date maps on Africa, a number of country maps being prepared for OCI Handbooks were processed through reproduction for Library use.

The month was also noteworthy for the completion of numerous NIS maps, particularly the base maps which are used by contributory agencies to the NIS program and for which D/GC has primary responsibility. In addition to 7 final maps, the Division completed 2 regular standard bases, 5 page size bases, 4 Chapter II bases, 2 section cover maps, and 1 Chapter I cover map. The Division is currently on schedule for FY '61 commitments for the program.

An experimental printing of the first all-color terrain map was published during the month and is available through the Map Library (map #29053). This map on Cuba represents the Division's efforts to improve graphic representation of the earth's surface, as well as the technical quality of maps having this type intelligence information.

Five maps on the Far East Area were prepared for two separate National Estimates. Four maps accompanied SNIE 43-60 on the East China Area and one map on Communist China Railroads for NIE 13-60. These were in addition to those prepared for ONE on Africa.

~~SECRET~~

S-E-C-R-E-T

Monthly Report - Cartography Division

July 1960

B. Planning and Development

During the month the [REDACTED] delivered 25X1A5a1 preliminary sketches of 11 of the 17 special purpose maps which they are preparing under contract for D/GC. Sketches of the other 6 will be prepared [REDACTED] upon receipt of additional instructions from D/GC. These instructions will be worked out in conference with the Office of Communications.

A new project requiring the preparation of maps to accompany ORR Requirements Directives was requested of the Division in July. Because of workload no commitment for taking on this new series was made. However, sufficient capabilities were committed to process the initial requests in order to evaluate the over-all effect of this project. Until this study is made, the Division is reluctant to accept the project on a scheduled basis.

C. Significant Outside Contacts and Activities

The Chief, D/GC, as Chairman of the Foreign Names Committee and Agency representative on the Board of Geographic Names, spent 5 days during the month attending joint consultation meetings of [REDACTED]

[REDACTED] A very thorough review was made of world-wide transliteration transcription systems. The results of the Conference were highly successful and beneficial.

D. Problems

No significant problems came up during July.

E. Miscellaneous

[REDACTED] left 29 July for a two-week training assignment. They will assist DD/P in a special training operation [REDACTED] will be Acting Chief of the Development & Construction Branch during their absence.

25X1A9a

• 24 •

~~SECRET~~

Monthly Report - Cartography Division

July 1960

E. Miscellaneous (Continued)

The following organizational changes occurred in the Division during July:

25X1A9a

1. [REDACTED] has been designated Assistant for Cartographic Research and transferred to the Office of the Chief, GC/C.

25X1A9a

2. [REDACTED] Cartographer, has been transferred to the Drafting Section, GC/C.

25X1A9a

3. [REDACTED] has been designated Supervisor, Composing Section, GC/C.

~~SECRET~~

A. SUMMARY FOR JULY 1960

<u>Agency</u>	<u>Entered</u>	<u>% of Total Entered</u>	<u>Completed</u>	<u>% of Total Completed</u>
CIA:				
DD/I/ORR	62	47%	56	43%
OSI	25	19	8	6
NIS	11	8	24	19
ONE	10	7	11	8
OCI	17	13	19	15
OCR	0	0	0	0
OO	1	1	0	0
DD/S	0	0	2	2
DD/P	3	2	4	3
<u>CIA TOTAL</u>	<u>129</u>	<u>97</u>	<u>124</u>	<u>96</u>
State/NIS	1	1	3	2
State	3	2	2	2
<u>TOTAL</u>	<u>133</u>	<u>100%</u>	<u>129</u>	<u>100%</u>

B. 6 MONTHS SUMMARY

<u>Months</u>	<u>New Maps and Charts Ent'd</u>	<u>Maps and Charts Completed</u>	<u>Reruns Completed</u>	<u>*Number of Processing Jobs</u>
July	133	129	22	63
June	168	132	59	79
May	134	182	39	76
April	139	147	14	108
March	183	196	43	83
February	<u>163</u>	<u>110</u>	<u>45</u>	<u>103</u>
	920	896	222	512

* Except for final maps and reruns

~~SECRET~~

D. MAPS AND CHARTS COMPLETED IN PAST 6 MONTHS

<u>Agency</u>	<u>February</u>	<u>March</u>	<u>April</u>	<u>May</u>	<u>June</u>	<u>July</u>
CIA	77	171	125	165	104	100
CIA/NIS	30	18	15	15	24	24
State	0	6	1	1	1	2
State/NIS	3	0	6	1	3	3
Other	0	1	0	0	0	0
	<u>110</u>	<u>196</u>	<u>147</u>	<u>182</u>	<u>132</u>	<u>129</u>

E. SUMMARY OF WORK LOAD, MAPS AND CHARTS, AS OF 1 AUGUST 1960 - Does Not Include Service Jobs

<u>Status</u>	<u>GS/S</u>	<u>GC/F</u>	<u>GC/B</u>	<u>GC/C*</u>	<u>GC/X</u>	<u>TOTALS</u>
Completions	25	16	10	53	25	129
Cancelled	0	0	0	3	2	5
Entered	17	17	6	49	44	133
In Reproduction	13	7	4	20	7	51
In Proof	22	28	10	37	1	98
In Check	9	6	3	15	28	61
In Drafting	29	8	4	100	12	153
In Compilation	39	19	15	0	6	79
	<u>112</u>	<u>68</u>	<u>36</u>	<u>172</u>	<u>54</u>	<u>442</u>

*Excludes jobs assigned to Drafting Section from Compilation Branches

~~SECRET~~

~~SECRET~~

NIS MAP COORDINATOR REPORT FOR JULY 1960

	<u>New Requests</u>	<u>To Reproduction</u>	<u>From Reproduction</u>	<u>In Reproduction</u>	<u>Remaining for Processing</u>
NIS Contributors:					
Finals	2	2	7	52	0
Proofs	3	3	9	2	0
NIS TOTALS:	5	5	16	54	0
Service	9	9	6	3	0

~~SECRET~~

D/G

3 August 1960

MEMORANDUM FOR: Acting Chief, Geographic Research, ORR

SUBJECT: Geography Division Progress Report for July 1960

A. Research and Technical Support Activity During July:

1. <u>Reports Disseminated</u>		<u>Requester</u> 25X1A6d
*CIA/RR GP 60-72:L	Soviet Strategic Interest in Part II Gravity Data and Gravimeters	[REDACTED]
CIA/RR GP 60-77:L	Review of NIS 19, Hungary, Section 61	D/M/AG/RR
*CIA/RR GP 60-78:L	Tourist, Industrial, and Professional Objectives Near Krasnozavodsk	GM/TF
CIA/RR GP 60-79:L	Annotated Translations of Soviet Activities in Geodesy and Gravimetry	for [REDACTED] 25X1X4 Meetings
*CIA/RR GP 60-80:L	Tourist, Industrial, and Professional Objectives in the Baltic Area	GM/TF
*CIA/RR GP 60-81:L	The Katanga	DCI
*CIA/RR GP 60-82:L	Soviets to Emphasize Air Operations in Next Antarctic Expedition	for OCI Daily 25X1A8a
CIA/RR GP 60-83:L	Research Support for Plans of Selected Cities in the USSR: Nakhodka	[REDACTED]

With reference to CIA/RR GP 60-81:L, The Katanga, above, GG/N was asked to contribute on a high priority basis a two-page report on the viability of the former Belgian Congo and of its mineral producing areas as a component of a briefing being prepared for Democratic Presidential Nominee Kennedy at Hyannisport on 23 July and for the National Security Council meeting at Newport on 25 July. It was completed, approved by Acting AD/RR, and in use by OCI/SIDO in an elapsed time of 16 hours after the initial request. Timing of this sort was possible because of the earlier research done in the Branch on the area generally and for the MR article of July 1959.

*Work initiated during month.

2. New Projects Under Way

- 60.1801 Boundary Problem Inventory: Germany/Poland
Boundary Problem Inventory: China/North Vietnam;
China/Laos; China/Macao; China/Hong Kong;
China/North Korea
- 60.1820 NIS 26^M, USSR, Chapter IX (coordination)
- 60.1844 Boundary Information for DD/P: Borders of Guinea
- 60.1847 NIS 35, India, Chapter I Annual (research)

B. Planning and Development

The NIS Chapter IX Coordinator prepared a draft report of the Subcommittee recommendations for the revision of the Chapter IX format. The Subcommittee members will comment on the draft report by 15 August, prior to its submission to the NIS Committee for consideration.

25X1A9a

Discussions with [REDACTED]

25X1A8a

[REDACTED] have resulted in a request for geographic support on Ethiopia which may be followed by requests for support on other non-Bloc areas. The following outline will guide D/GG in its analysis: Current economic and political developments; physical geography and strategic significance of the country; social and cultural groups in the population; major commodities and trade patterns; and weaknesses in the economy.

25X1A9a

The Geography Division assisted in the preparation of a reply by the Assistant to the DD/I (Planning) to Chief, FI/DD/P, concerning a Department of the Army request for regional studies to be prepared in support of unconventional warfare planning. The request, a very broad and generalized one, had been directed to DD/P and thence referred to DD/I for comment.

25X1A9a

DD/P is to transmit a new memorandum of request following the Division Chief's conversation with [REDACTED] WH, to reaffirm the operational need for further WH studies, countries to follow [REDACTED] and priority order.

25X1X4

Preliminary plans were initiated by GG/F for a study of the role and utilization of geography and geographers in Communist China.

25X1A5a1

25X1A5a1

25X1A5a1

Planning for the exploitation of [REDACTED] materials continued, in anticipation of the forthcoming visit [REDACTED]


A back-up paper was prepared by GG/X for CSS on possible Soviet plans to place submerged instruments in the Gulf Stream for long periods as part of a scheme to establish recoverable positions for missile-launching operations. The initial paper prepared by OCI did not utilize this contribution, but the drafts are now being studied by the Navy and a decision is to be made on whether a separate article is to be prepared for the OCI Weekly.

The desirability of sending [redacted] on a tour of SAC, Omaha, 25X1A9a and ACIC, St. Louis, was discussed with various appropriate individuals. Such a trip would enable him to get a clearer idea of the total picture of RADINT in connection with GM localities in East Germany.

C. Significant Outside Contacts and Activities

A meeting of the NIS Chapter IX Subcommittee was held on 14 July to establish the Chapter IX schedule for FY 1962, review the forecast for FY 1963, and outline a forecast for FY 1964. The schedules and forecasts have been forwarded to the NIS Committee for approval.

25X1X7



[redacted] prepared a proposal to the Secretary, USIB Committee on Exchanges, for exchange of a U.S. scholarship in oceanography for a Soviet scholarship in geodesy to the Novosibirsk Institute of Geodesy, Photogrammetry, and Cartography as offering a potential net intelligence gain for the U.S. The proposal together with others will be weighed by the Scientific Intelligence Committee.

25X1A9a

[redacted] participated in a series of meetings intended to clarify and solidify the ORR position concerning proposed changes in the services to be provided by FDD and JPRS.

25X1A9a

[redacted] has reviewed the suggested list for the distribution of the forthcoming Atlas of Soviet Administrative Maps and supplied the USSR Branch with suggestions for minor changes to meet the requirements of OO.

Two members of GG/N met with the CIA Librarian and Mr. Conrad C. Reining, newly appointed head of the new African Section, Library of Congress. Mr. Reining is well aware that information and research activity on Africa has grown in a helter-skelter fashion. His principle tasks are to know what is going on and to organize as much of the material as possible -- tasks that will take him to London and Moscow this year and to Africa every year.

Mr. Henry Dunlap, USIA Program Coordinator for Africa, was interviewed by GG/N on USIA plans for Africa.

25X1A9a

[redacted] briefed Mr. Moser, new State Department PPO, Moscow, on branch functions and requirements.

D. Problems

In the last week of June the NIS Committee changed the FY 1961 schedules for Chapter I Annuals, originally established on 15 March 1960. The changes included a shift of NIS 5 from the first position on the schedule to March 1961. Since Section 19 contributions to NIS 5 were due on 15 July, some of them were already completed and others were in preparation. The shift therefore will necessitate additional research and a rewrite as of February 1961. It is hoped that any future changes in scheduling will give greater consideration to research work already completed or well underway.

The lack of potential replacement for [redacted], who is to resign in mid-September from the Coordination Staff, is a matter of increasing concern. Also, word has been received that [redacted] who were being recruited for the Division, will not be available inasmuch as they have accepted teaching positions for the coming academic year. Action is being initiated to screen applications of a number of other individuals who may be suitable to fill these vacancies.

25X1A9a

25X1A9a

25X1A9a

E. Miscellaneous

[redacted]

25X1X4

[redacted] returned from seven weeks in Iran, Turkey, Lebanon, and Jordan.

25X1A9a

The Division has been informed of the addition of two clerical slots to its Table of Organization, although to date the positions have not been filled. Consideration of the third -- and much needed -- slot has been promised this Fall.

25X1A9a

[redacted] typist, resigned, and [redacted] typist, began maternity leave during the month.

25X1A9a

25X1A9a

[redacted]

Acting Chief, Geography Division

<u>Project Control</u> ^{1/}	<u>Title</u>	<u>Requester</u>	<u>Status</u> ^{1/}	<u>Est. Date of Publication</u> ^{1/}
<u>Geographic Intelligence Reports (for standard distribution), CIA/RR GR</u>				
61.1212	Geog. of Sinkiang	DD/P	In abeyance	Open
64.1419	USSR RR (GR 60-2)	St/TR/RR	In Reprod.	Aug 60
69.1655	NonSov. Activ. in Antarctica during IGY	Self-init.	In abeyance	Open
63.1720	Olsztyn Region of Poland	Self-init.	**	III 60
63.1767	Industrialization of Slovakia	Self-init.	In abeyance	III 60
63.1861	Roads in Yugoslavia	Self-init.	***	III 60
<u>Geographic Intelligence Reports (for limited and special distribution), CIA/RR I-CR</u>				
69.1279	Satellite Geod. Activ. since Sofia Conf.	Self-init.	Deferred	Open
61.1357	North Korea Target Study: Ch'ongjin	DD/P	In abeyance	Open
63.1728	Agr. Region, Rumania	M/AG/RR	In abeyance	Open
60.1742	Annexes to <u>The Kurds in 1959</u> (GR L-60-2)	OIS for NEA	*	Open
64.1786	Underground Nuclear Explosions	AD/ST/ASa	In abeyance	Open
69.1828	Analysis of Sov. Impact Accuracies, Pacific	Self-init.	***	Aug 60
69.1840	Paraguay		***	Aug 60
	Part I		***	Aug 60
#62.1869	Ethiopia (for Economic Action Program)		*	15 Aug 60
<u>Geographic Intelligence Memorandum</u>				
61.1860	South Vietnam	Self-init.	*	Aug 60

1/ * In research and/or writing.
 ** In Editing.
 *** In preparation for Reproduction.
 # New project initiated during month.

Deferred: Work scheduled; due date or other work does not warrant beginning project.
 In abeyance: Some work done but higher priority work has taken precedence.
 Roman Numeral: Quarter of calendar year.

<u>Project Control</u>			<u>Estimate Will Go to ORI</u>	
60.1830	NIS 21M,	Yugoslavia	31 Aug 60	} NIS Section 19 Chapter I
60.1831	NIS 34,	Afghanistan	31 Oct 60	
60.1832	NIS 14M,	Poland	30 Dec 60	
60.1833	NIS 38,	Burma	31 Jan 61	
60.1834	NIS 46,	Tunisia	21 Feb 61	
60.1835	NIS 16,	Austria	31 Mar 61	
60.1836	NIS 53A,	UAR: Part A, NIS 28A, Syria Part B, NIS 53B, Egypt	31 May 61	
60.1837	NIS 86,	Venezuela	31 May 61	
60.1838	NIS 35, Annex,	Nepal	30 Jun 61	
			30 Jun 61	
60.1847	NIS 35,	India	15 Sep 60	} NIS Section 19 Chapter I ANNUAL
60.1848	NIS 17 25X6A	Italy	17 Oct 60	
60.1849	NIS 11	Sweden	7 Nov 60	
60.1850	XXXXXXXXXX		23 Nov 60	
60.1851	NIS 48,	Morocco	15 Dec 60	
60.1852	NIS 29,	Jordan	16 Jan 61	
60.1853	NIS 41B,	South Korea	15 Feb 61	
60.1854	NIS 5,	Belgium	7 Mar 61	
60.1855	NIS 24,	Greece	23 Mar 61	
60.1856	NIS 41A,	North Korea	17 Apr 61	
60.1857	NIS 7,	Denmark	15 May 61	
60.1858	NIS 42,	Thailand	15 Jun 61	
60.1817	NIS 103,	South Pacific Islands	Oct 60	
60.1818	NIS 50A,	Ghana	Jan 61	
60.1819	NIS 57,	Rhodesia and Nyasaland	Mar 61	
60.1820	NIS 26M,	USSR (5 studies)	Jun 61	

DGL
DGL

MEMORANDUM FOR: Acting Chief, Geographic Research 2 August 1960
 FROM: Acting Chief, Map Library Division
 SUBJECT: D/GI Activity Report for the Month of July, 1960

A. Major Research and Technical Support Activity

1. Of the 6,165 map sheets which were obtained from foreign sources during the month, 46% were received on exchange, 7% were received as gifts, and 47% were purchased. Significant items included: Part 2 of the two-part "Moscow Telephone Directory," 1960, and a new Haack wall map of China.

2. The Processing Branch during the month cataloged 614 new maps, adding 1,904 sheets to the Loan Copy Collection. 171 new atlases and atlas-like volumes were processed for the Reference Collection, and 92 new maps were processed for Vital Storage. 255 new SAC charts, 1:200,000, were indexed by the ATMP Unit.

3. 29,071 items were forwarded to requesters by the Reference Branch, in response to 1,779 requests for maps, related geographic publications, and reference information, as follows:

	<u>No. of Requests</u>	<u>No. of items Forwarded</u>
Maps	1,208	21,265
Books	108	197
ATMP	118	7,609
Place Name Requests	134	
Miscellaneous Reference Questions	<u>211</u>	
	1,779	<u>29,071</u>

The total number of items serviced in July 1960 showed an increase of 4,309 items over July 1959. Maps serviced included those which were forwarded to the Department of State, for use by the Politico-Military Adviser, Bureau of African Affairs, and for members of the party of General George W. Munry, USAF, on their official tour of Africa; maps on Africa, the Belgian Congo, in particular, which were supplied to the U.S. Mission to the United Nations, for use by the U.S. Mission and for the use of the Secretary-General; and requests from Agency personnel going abroad, for the types of material displayed in map kits in Central Processing. Requests for maps on the Belgian Congo and for Africa as a whole were particularly heavy during the month.

~~SECRET~~

SUBJECT: D/GL Activity Report for the Month of July, 1960

B. Planning and Development

1. Geographic Attaché Activity:

a. Dr. Bradley completed his Australian mission during July and is now in New Zealand. He plans next to return to Tokyo, via Hong Kong. Dr. Chapman completed a mission to Bengal and returned to New Delhi on 16 July. He is scheduled to undertake a one-week mission to East Punjab on 23 August. Dr. Held spent the month in Beirut, where he concentrated on preparing reports. Dr. Niemela conducted a map procurement mission in Finland and also attended meetings of the International Union of Geodesy and Geophysics in Helsinki. Mr. Rogers was in Washington during July, for medical treatment. He will be on home leave during the month of August, and is scheduled to return to Washington in September. Mr. Rugg spent the month in Bonn. His itinerary for September and October has not been established. If he spends September in Germany, he will attend the annual meetings of German geographers and geodesists, and also the Book Fair in Frankfurt.

b. During August, Dr. Held, Dr. Niemela, and Mr. Rugg will attend the International Geographical Union meetings in Stockholm, and will consult there with Dr. Burt, who has already arrived in Stockholm to direct the setting up of the United States Exhibit prior to the Congress.

2. A concerted effort is being made by the Procurement Branch to build up stocks of maps on Africa, particularly the Congo, for the Reference Collection.

3. A letter was received from the Director of the Institute of Geology, Geophysics, and Geography, of the Rumanian Academy, accepting the proposal of a map exchange with the Department of State, through the office of the Coordinator for Maps. This is the first such exchange with a Rumanian agency.

4. The major effort of the Special Collection Support Branch went into continued support for [REDACTED] TIV in Europe. Other activities included the completion of preliminary drafts of target lists for the European Satellites, primarily for DD/P use; the preparation of support papers of various types, in connection with coordination and planning with DD/P components; the compilation of biographic data for Biographic Register files; publication of West European mapping organization reports; and conference exploitation through CD/00, OCR/LCD, and [REDACTED]. Requirements were submitted to CD/00 and OCR/LCD for assessments of U.S. participants in the International Soil Congress,

25X1A9a

25X1A9a

~~SECRET~~

~~SECRET~~

SUBJECT: D/GL Activity Report for the Month of July, 1960

which will be held in Madison, Wisconsin, in August. [REDACTED]

25X1X4

25X1X4

C. Significant Outside Contacts and Activities

1. The following briefings were conducted in the Map Library during the month:

a. Mr. Leo Moser, new Publications Officer assigned to Moscow, was briefed in D/GL on 26 July. He replaces Mr. Byron Morton, Jr.

25X1A9a

b. [REDACTED], Map Library, and [REDACTED], GL/P, 25X1A9a met with Mr. Alexander and Mr. De Wald, AMS, to discuss the coordination of information on mapping in Communist China.

c. Personnel from OCR and the Records Center were briefed by the Reference Branch on holdings and arrangements of the ORR Vital Records Map Library. The briefing included the illustration of the use of various types of material filed at the Center.

d. Briefings by the Special Collection Support Branch included those of a newly assigned EE/H Case Officer for map requirements, who was briefed on Hungarian topographic maps requirements and collection support functions provided by the Branch; [REDACTED]

25X1A6d

The latter was briefed on Map Library collection programs and requirements relating to CD/CO operations.

25X1A6d

[REDACTED] 25X1A9a

~~SECRET~~

~~SECRET~~

MAP LIBRARY DIVISION
SUMMARY OF STATISTICS - JULY 1960

<u>RECEIPTS (For retention in Map Library)</u>	<u>Specialty</u>	<u>Series</u>	<u>Total</u>
<u>Maps</u>	<u>Map Sheets</u>	<u>Map Sheets</u>	<u>Map Sheets</u>
a. Made in CIA/D/GC	*7,790	0	7,790
b. On automatic receipt and purchases for stock	8,346	11,811	20,157
c. From other domestic sources	152	0	152
d. From foreign sources	884	1,344	2,228
e. From foreign sources for stock	568	0	568
Total	17,740	13,155	30,895

<u>Atlases and other reference materials</u>	<u>Total/Volumes</u>
a. On automatic receipt and purchases for stock	916
b. From other domestic sources	31
c. From foreign sources	363
Total	1,310

PROCESSING

<u>Map Cataloging</u>	<u>Titles</u>	<u>Sheets/Volumes</u>
a. Special maps made in CIA/D/GC	18	18
b. Special maps - all others	578	948
c. Series indexed and cataloged	18	938
Total	614	1,904

Cataloging, etc. of Reference materials

a. Atlases	12	32
b. Place-name volumes	3	3
c. Publisher's catalogs	17	34
d. Other reference volumes	57	102
Total	89	171

DISBURSEMENTS

<u>Maps</u>	<u>Requests</u>	<u>Titles</u>	<u>Requests/Volumes</u>
1. To CIA	734	2,663	10,986
2. To Department of State	216	631	2,986
3. Foreign Service Posts	14	42	141
4. To Department of Defense	163	1,725	
a) Department of the Army	79	266	1,851
b) Department of the Navy	21	775	919
c) Department of the Air Force	48	579	2,122
d) Other components of Defense	15	105	740
5. Other government agencies	77	349	1,506
6. Miscellaneous	4	8	14
Total	1,208	5,418	21,265


Atlases and other reference materials

a. To domestic establishments	108	170	197
b. To foreign establishments	1	168	464
Total	109	338	661

Information

a. Place-name questions	134
b. Other reference inquiries	211
Total	345

*94 of these were separate titles



25X1A1a

Approved For Release 1999/09/16 : CIA-RDP63-00314R000200240006-0

Approved For Release 1999/09/16 : CIA-RDP63-00314R000200240006-0