

CLASSIFIED MESSAGE

DATE : 24 JUL 56

S-E-C-R-E-T

ROUTING	
1	4
2	5
3	6

50X1

TO : DIRECTOR

FROM :

ACTION:

INFO :

50X1

1134Z 24 JUL 56

ROUTINE

50X1

TO (PRIORITY)

INFO DIR

PRECED CITE

50X1

50X1

1. PY 369 ETD ^{23 2200 India} 231300 ZULU ETE ONE PLUS 15.

2. PLAN NOT OVERFLY PENETRATION COURSE ALTHOUGH ROUTE SEPARATION

SLIGHTLY LESS FIVE MILES AT SOME POINTS AS CONCURRED

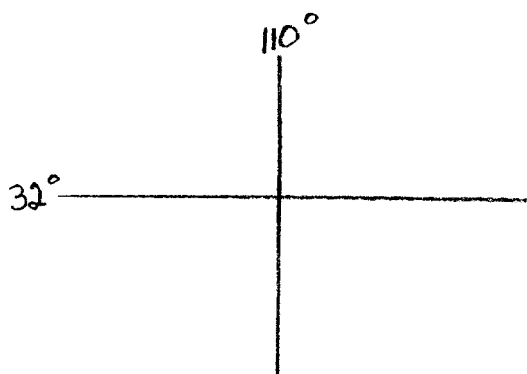
50X1

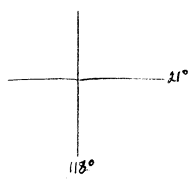
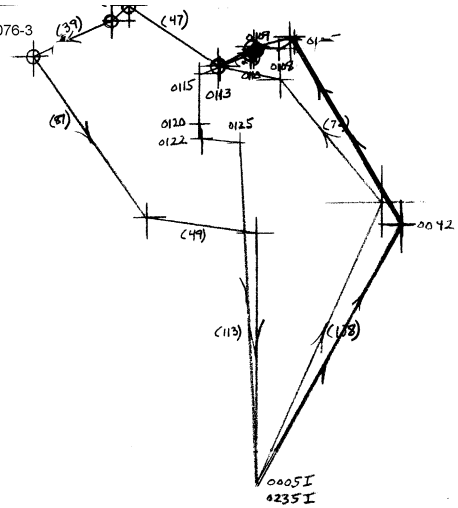
END OF MESSAGE

24 JUL 1956 15

S-E-C-R-E-T

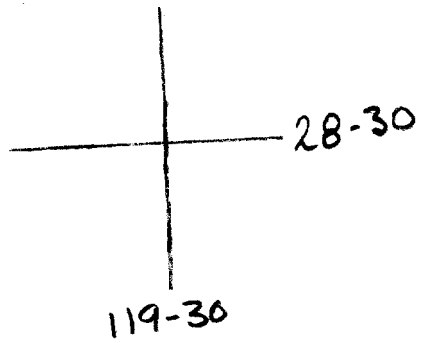
IT IS FORBIDDEN TO MAKE A COPY OF THIS MESSAGE Copy No.



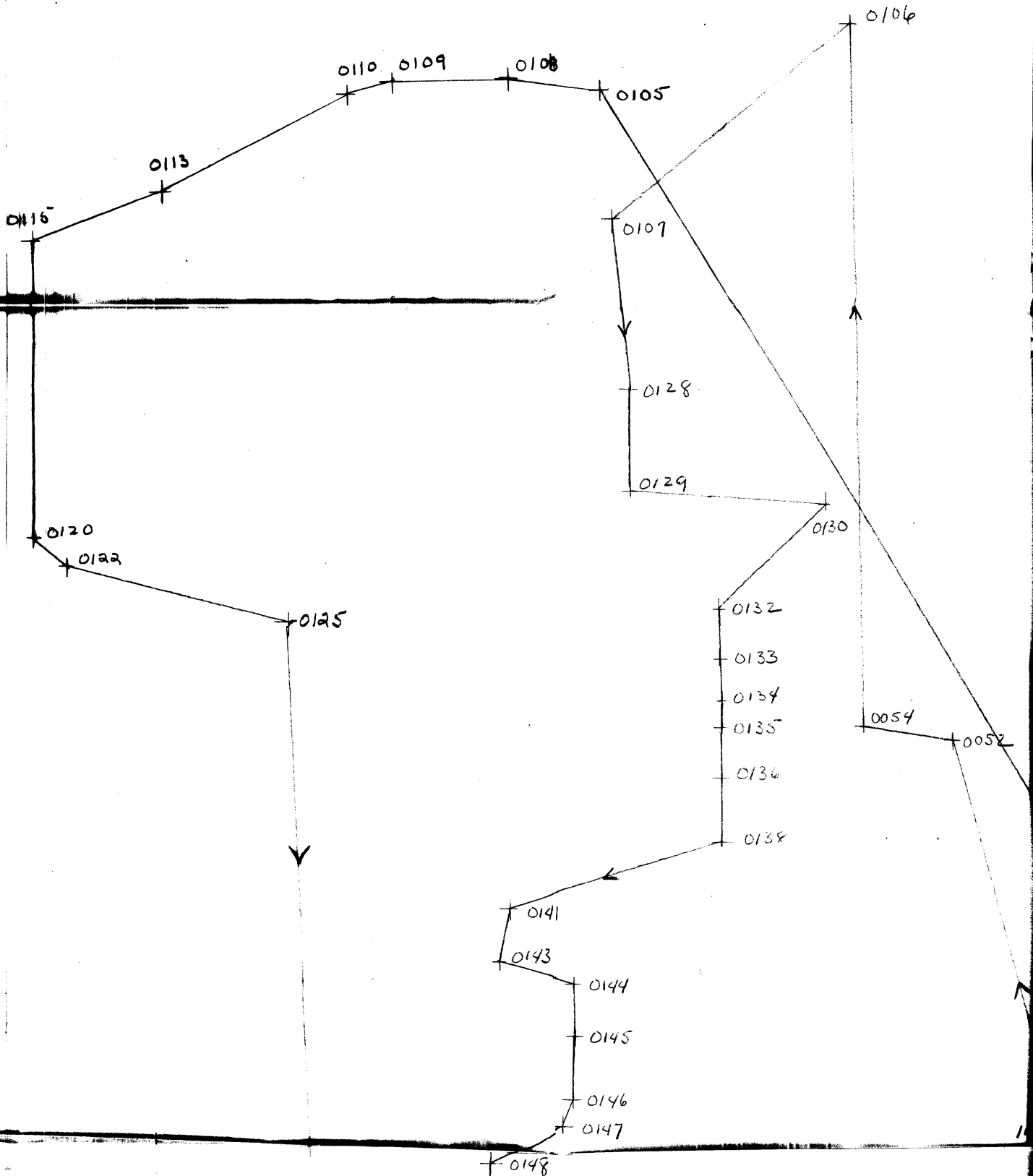



PY 366, 10 JULY '57

PLANNED
AIRCRAFT - B-26
DISTANCE - 583 Naut. Mi.
REF: IN 28056, 9 JUNE '56
OUT 65394, 17 JUL '56
REVISION
REF: IN 48717, 1 AUG '56
FLOWN:
IN 24455, 10 JULY '57



A hand-drawn crosshair consisting of a vertical line and a horizontal line intersecting at their midpoints. The label "28-30" is written to the right of the horizontal line, and the label "119-30" is written below the vertical line.





0045
DETECTION

