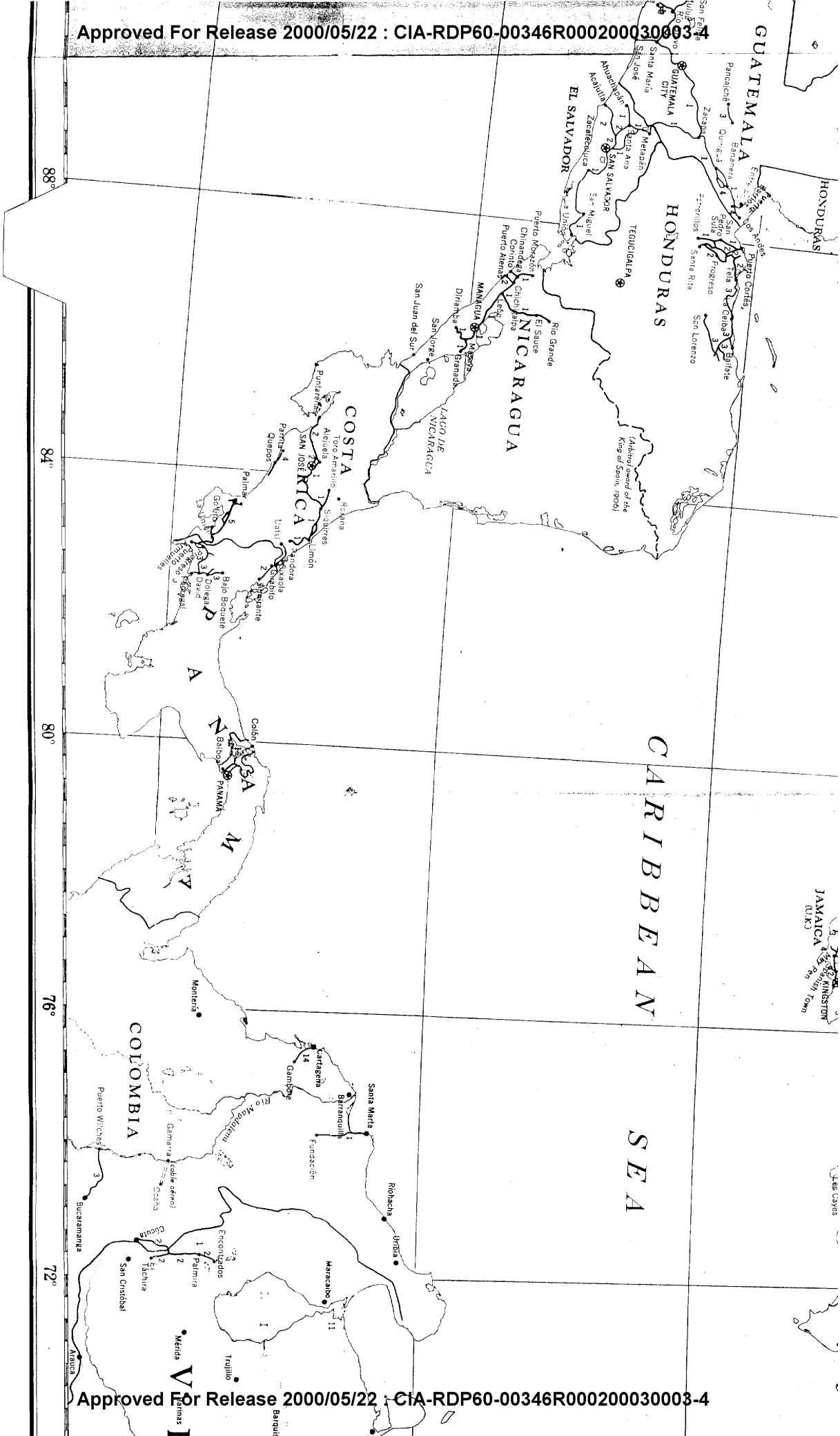


13886 (North Sheet) 1-57

Name	Ownership	Gauge (in meters)
<b>MEXICO</b>		
1 Ferrocarriles Nacionales de México	Government	1.435
2 Ferrocarril Mexicano	Government	1.435
3 Ferrocarril Interoceánico	Government	1.435
4 Ferrocarril del Sureste	Government	1.435
5 Ferrocarril de Chihuahua al Pacífico	Government	1.435
6 Ferrocarril Sonora — Baja California	Government	1.435
7 Ferrocarril del Pacífico	Government	1.435
8 Ferrocarril Rio Mayo	Government	0.609
9 Ferrocarriles de Petróleos Mexicanos	Government	0.914
10 Ferrocarril Tijuana y Tecate	Private	1.435
11 Ferrocarril Inter-California	Private	1.435
12 Ferrocarril de Nacozari	Private	1.435
13 Ferrocarril Tuxpan-Guadalupe	Government	1.435
14 Ferrocarril Mexicano del Pacífico	Private	1.435
15 Ferrocarril Occidental de México	Private	1.435
16 Ferrocarril Parral y Durango	Private	0.914
17 Ferrocarril Coahuila y Zacatecas	Private	0.914
18 Ferrocarriles Unidos de Yucatán	State of Yucatán	1.435
19 Ferrocarril Forestal de Quintana Roo	Territory of Quintana Roo	0.600
<b>GUATEMALA</b>		
1 International Railways of Central America	Private	0.914
2 Compañía Agrícola de Guatemala	Private	0.914
3 Empresa del Ferrocarril Verapaz	Government	0.914
4 United Fruit Company Railways	Private	0.914
<b>BRITISH HONDURAS</b>		
1 Belize Estate and Produce Company Railway	Private	Unknown
<b>EL SALVADOR</b>		
1 International Railways of Central America	Private	0.914
2 Salvador Railway Company, Ltd.	Private	0.914
<b>HONDURAS</b>		
1 Ferrocarril Nacional de Honduras	Government	1.067
2 Telet Railroad Company	Private	1.067
3 Standard Fruit Company Railway	Private	0.914
<b>NICARAGUA</b>		
1 Ferrocarril del Pacífico de Nicaragua	Government	1.067
2 Nicaragua Sugar Estates Railway	Private	1.067
<b>COSTA RICA</b>		
1 Northern Railway	Private	1.067
2 Ferrocarril Electrico al Pacifico	Government	1.067
3 Chiriqui Land Company Railway	Private	0.914
4 Ferrocarril de Quepos	Private	1.067
5 Ferrocarril de Golfito	Private	1.067
<b>PANAMA AND CANAL ZONE</b>		
1 Panama Railroad Company	U. S. Government	1.524
2 Chiriqui Land Company Railways	Private	0.914
3 Ferrocarril Nacional de Chiriqui	Government	0.914
<b>COLOMBIA</b>		
1 Ferrocarril Nacional de Magdalena	Government	0.914
2 Ferrocarril de Cúcuta	Private	1.000
3 Ferrocarril del Norte, Sección Primero	Government	1.000
14 Ferrocarril de Sincinetin	Private	0.914



CARIBBEAN

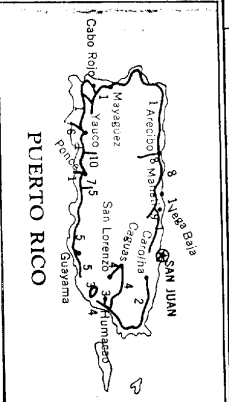
SEA

JAMAICA  
(U.K.)  
Kingston  
Spanish Town

COLOMBIA

VENEZUELA

BRITISH  
GUIANA



PUERTO RICO

Saint Christopher  
Nevis  
Montserrat  
Guadeloupe

ISLANDS

Dominica

Martinique

Saint Vincent  
Saint Lucia

WINDWARD ISLANDS

Barbados

Grenada

Tobago

PORT OF SPAIN  
Trinidad  
(U.K.)

San Fernando

San Fernando

Siparia

Lucunai

Maturin

Cerro Bolivar

ORINOCO RIVER

Puerto Oroya

San Fernando

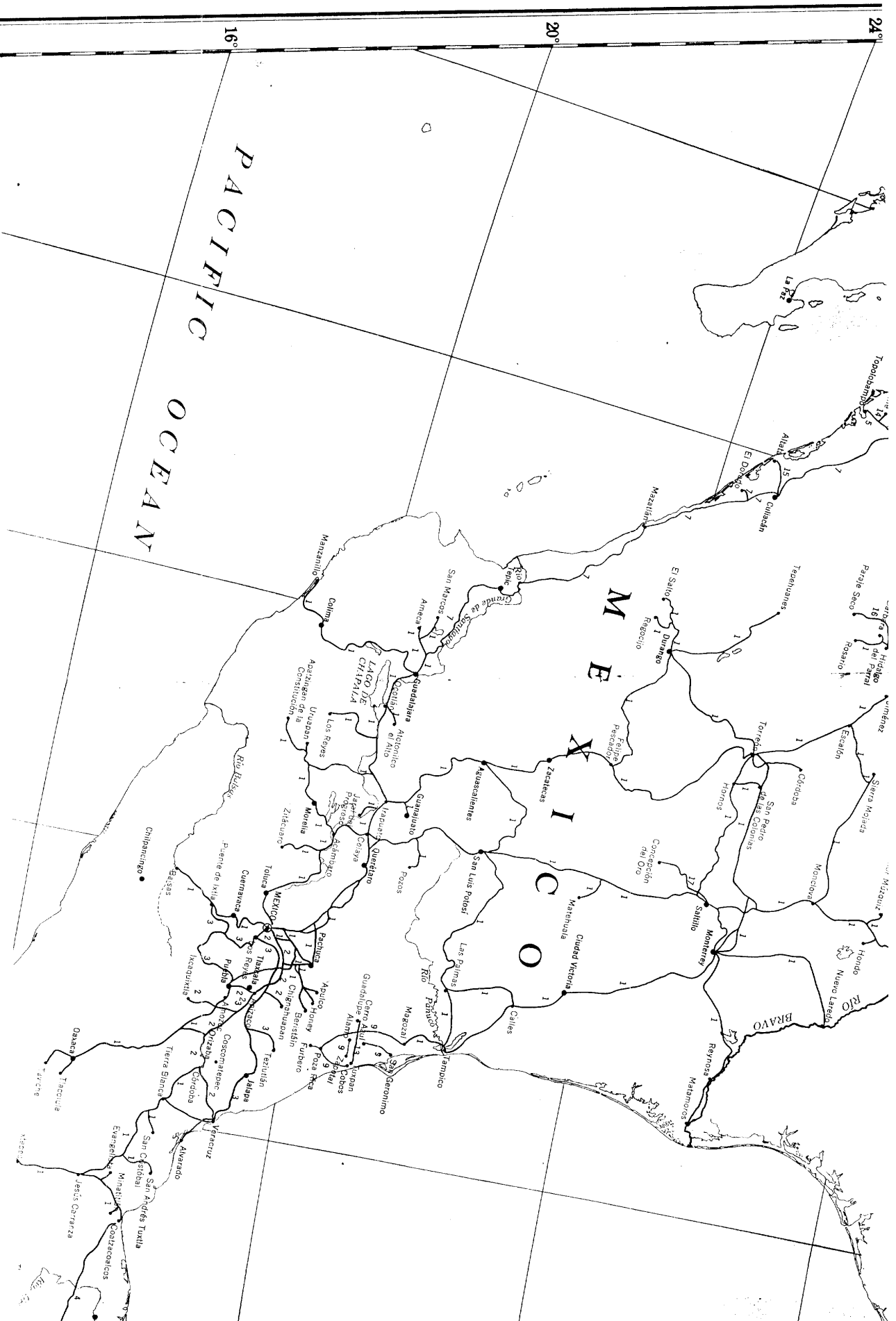
Cerro Bolivar

San Fernando

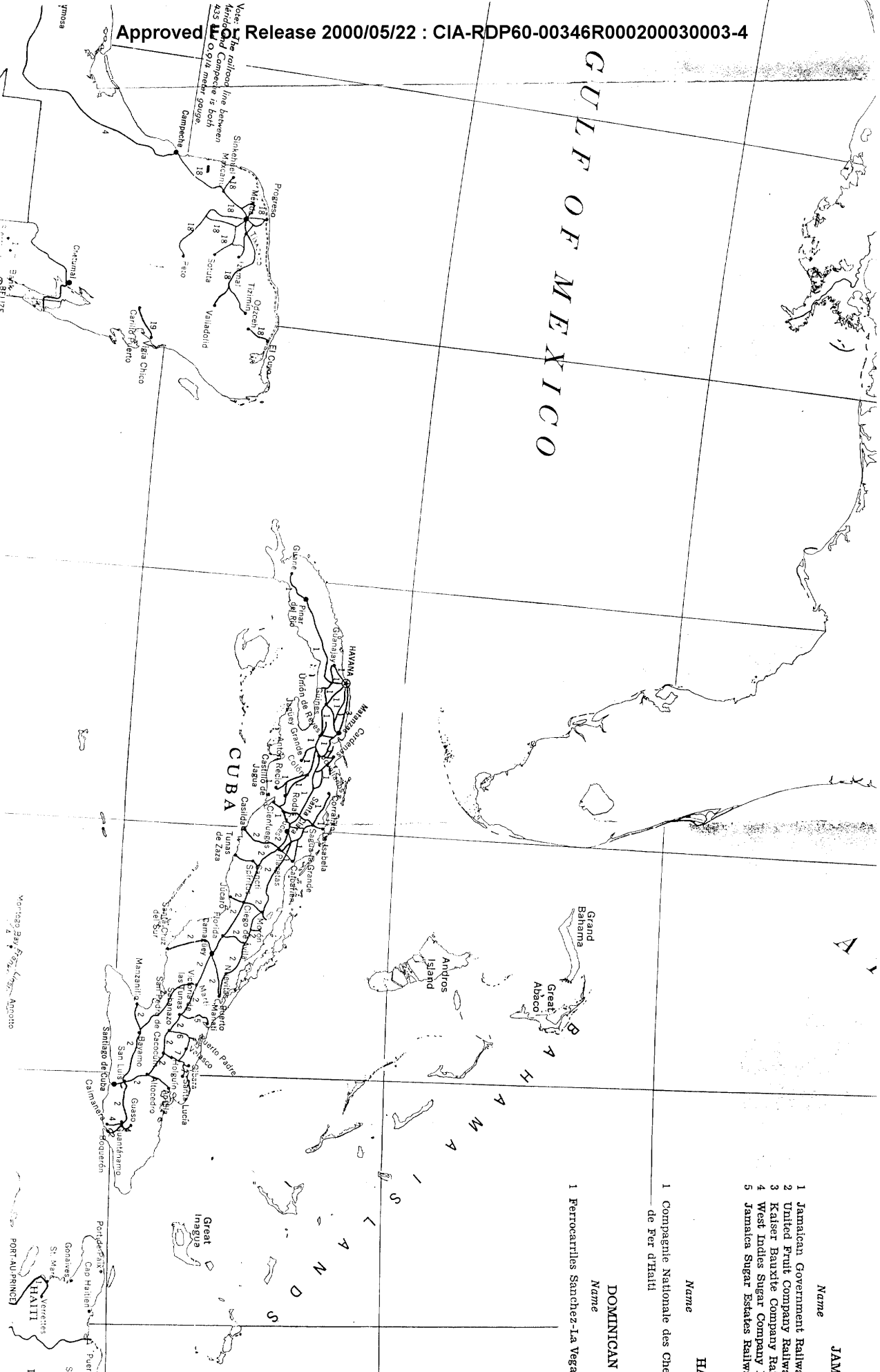
San Fernando

San Fernando

San Fernando



# GULF OF MEXICO



*Name*

JAMAICA

- 1 Jamaican Government Railway
- 2 United Fruit Company Railway
- 3 Kaiser Bauxite Company Railway
- 4 West Indies Sugar Company Railway
- 5 Jamaica Sugar Estates Railway

*Name*

HAITI

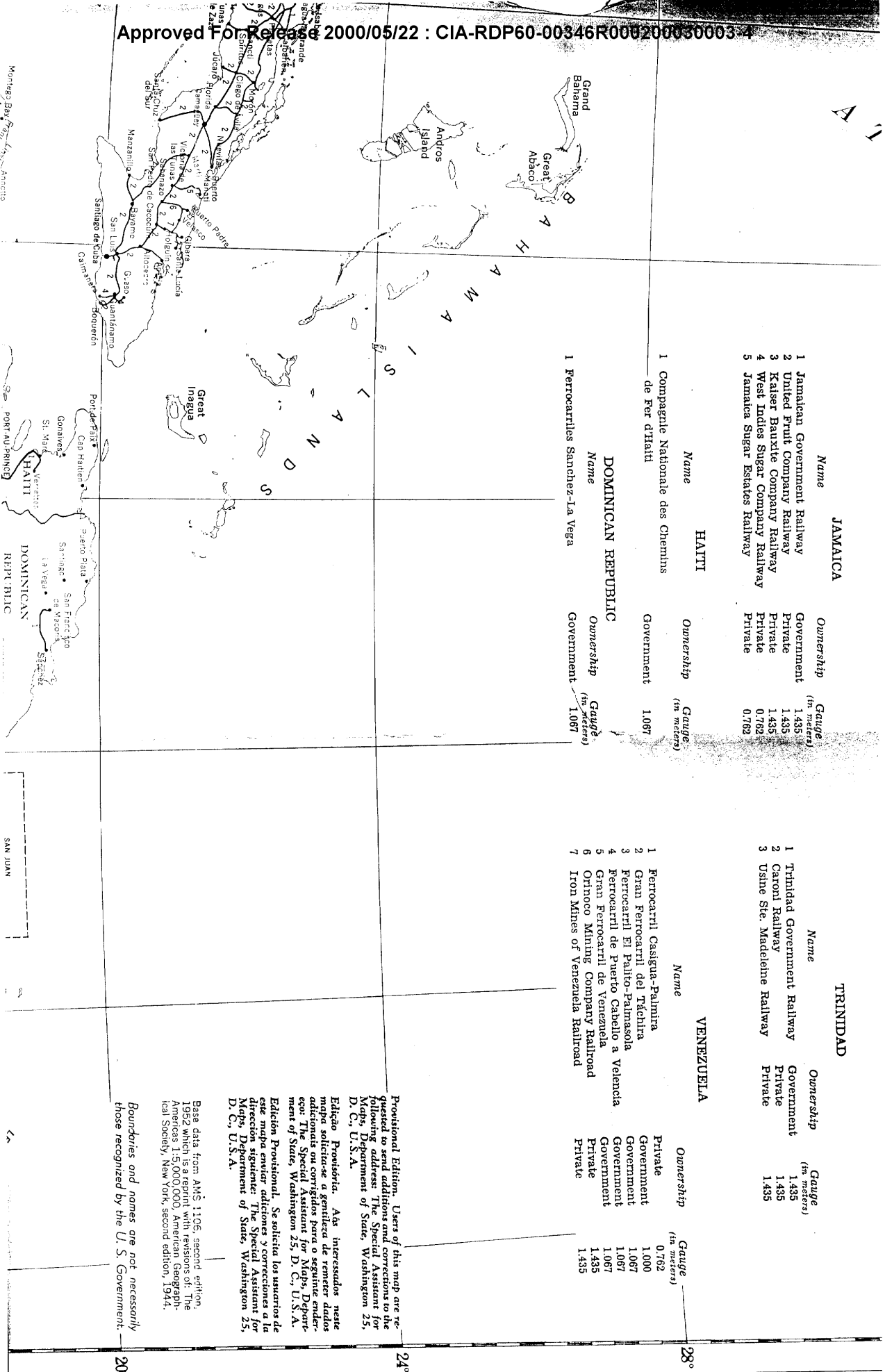
- 1 Compagnie Nationale des Chemins de Fer d'Haiti

*Name*

DOMINICAN REPUBLIC

- 1 Ferrocarriles Sanchez-La Vega

A 1



**JAMAICA**

Name	Ownership	Gauge (in meters)
1 Jamaican Government Railway	Government	1,435
2 United Fruit Company Railway	Private	1,435
3 Kaiser Bauxite Company Railway	Private	1,435
4 West Indies Sugar Company Railway	Private	0,762
5 Jamaica Sugar Estates Railway	Private	0,762

**HAITI**

Name	Ownership	Gauge (in meters)
1 Compagnie Nationale des Chemins de Fer d'Haiti	Government	1,067

**DOMINICAN REPUBLIC**

Name	Ownership	Gauge (in meters)
1 Ferrocarriles Sanchez-La Vega	Government	1,067

**TRINIDAD**

Name	Ownership	Gauge (in meters)
1 Trinidad Government Railway	Government	1,435
2 Caroni Railway	Private	1,435
3 Usine Ste. Madeleine Railway	Private	1,435

**VENEZUELA**

Name	Ownership	Gauge (in meters)
1 Ferrocarril Casigua-Palmira	Private	0,762
2 Gran Ferrocarril del Táchira	Government	1,000
3 Ferrocarril El Paillo-Palmasola	Government	1,067
4 Ferrocarril de Puerto Cabello a Valencia	Government	1,067
5 Gran Ferrocarril de Venezuela	Private	1,435
6 Orinoco Mining Company Railroad	Private	1,435
7 Iron Mines of Venezuela Railroad	Private	1,435

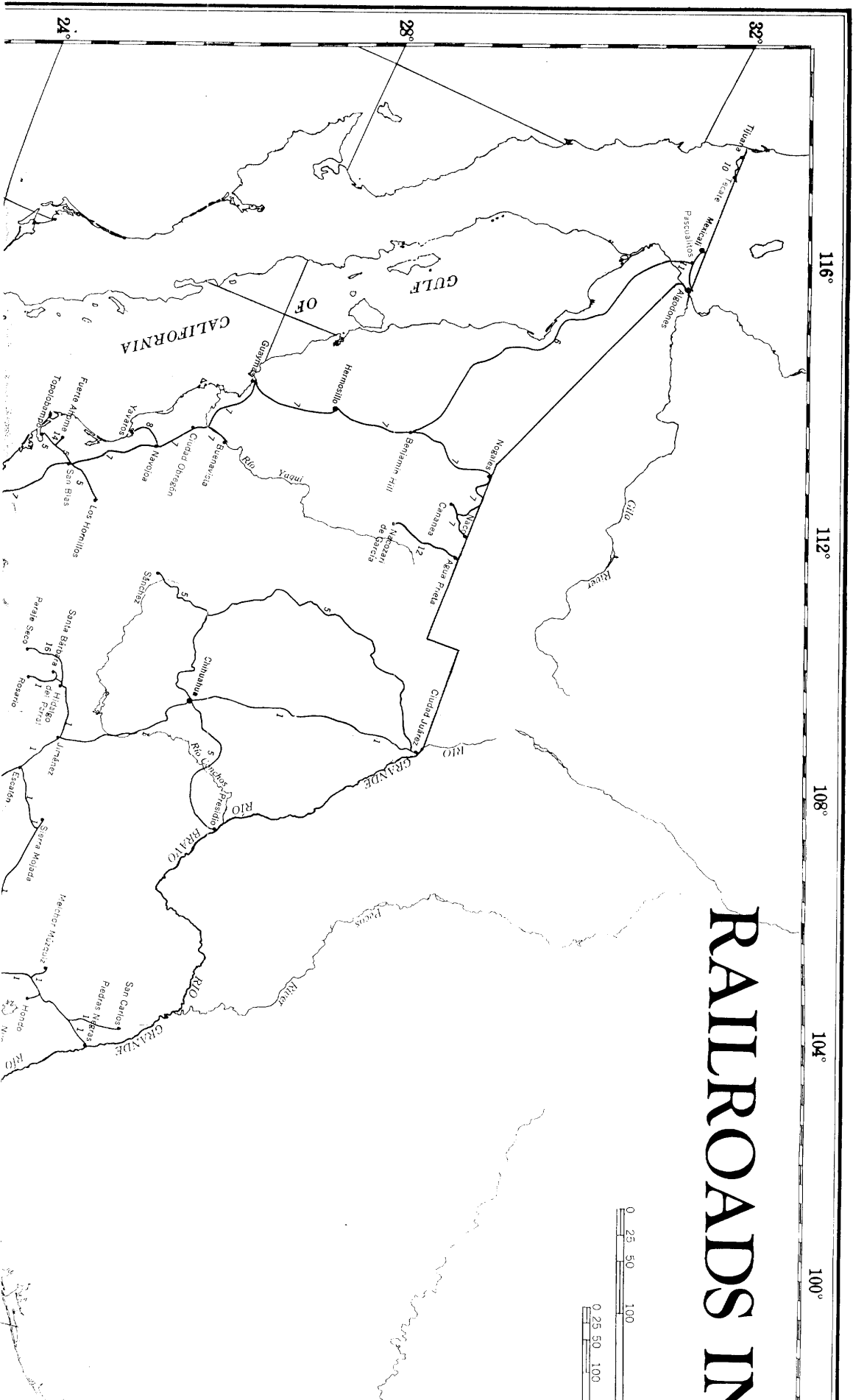
Provisional Edition. Users of this map are requested to send additions and corrections to the following address: The Special Assistant for Maps, Department of State, Washington 25, D. C., U.S.A.

Edición Provisional. A los interesados se les solicita que envíen sus adiciones y correcciones a la siguiente dirección: El Especialista Asesor de Mapas, Departamento de Estado, Washington 25, D. C., U.S.A.

Base data from: AMS 1106, second edition, 1952 which is a reprint with revisions of: The Americas 1:5,000,000, American Geographical Society, New York, second edition, 1944.

Boundaries and names are not necessarily those recognized by the U. S. Government.

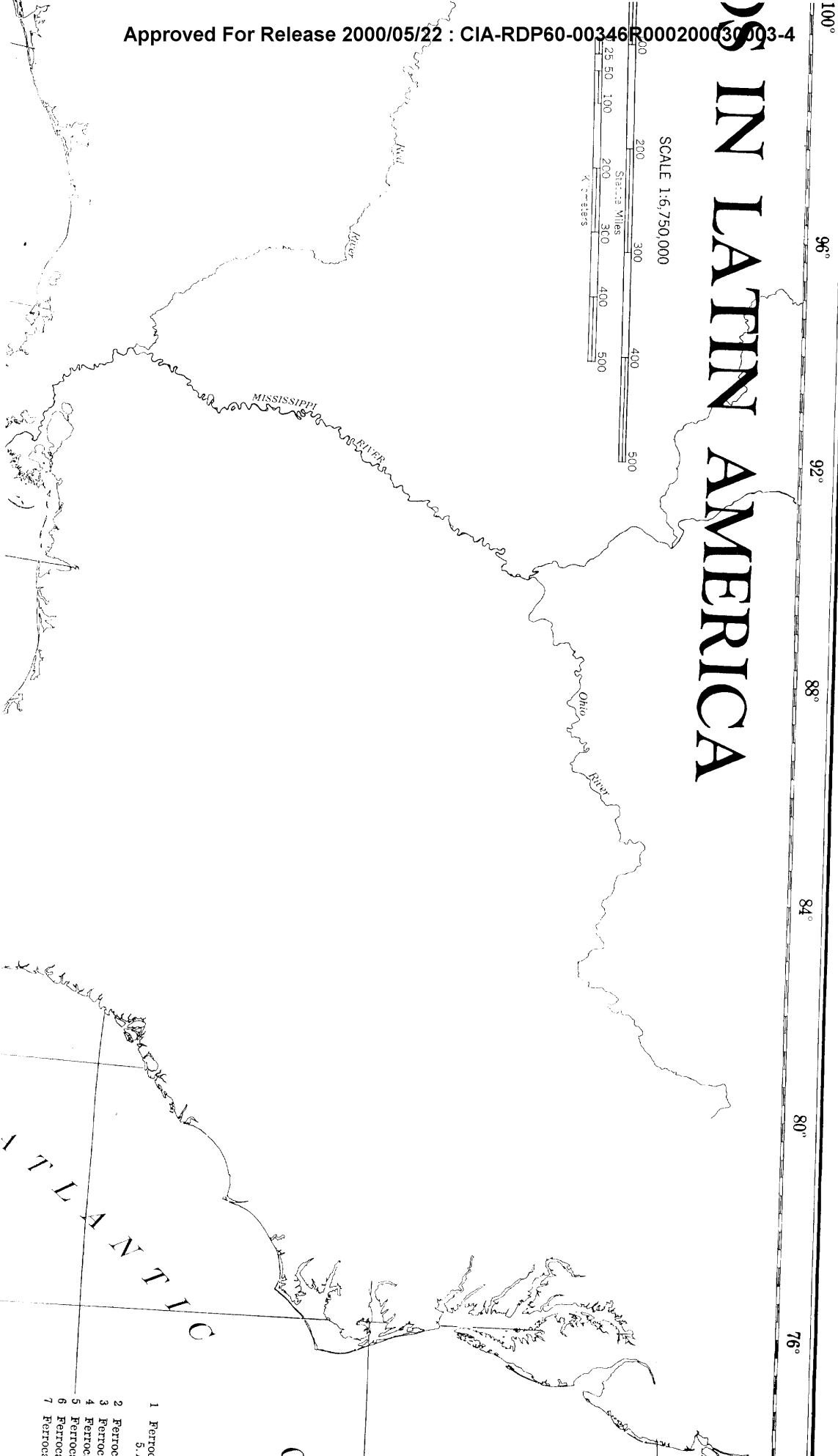
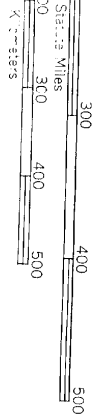
7



SCALE 1:1,000,000  
 Statute Miles  
 Kilometers

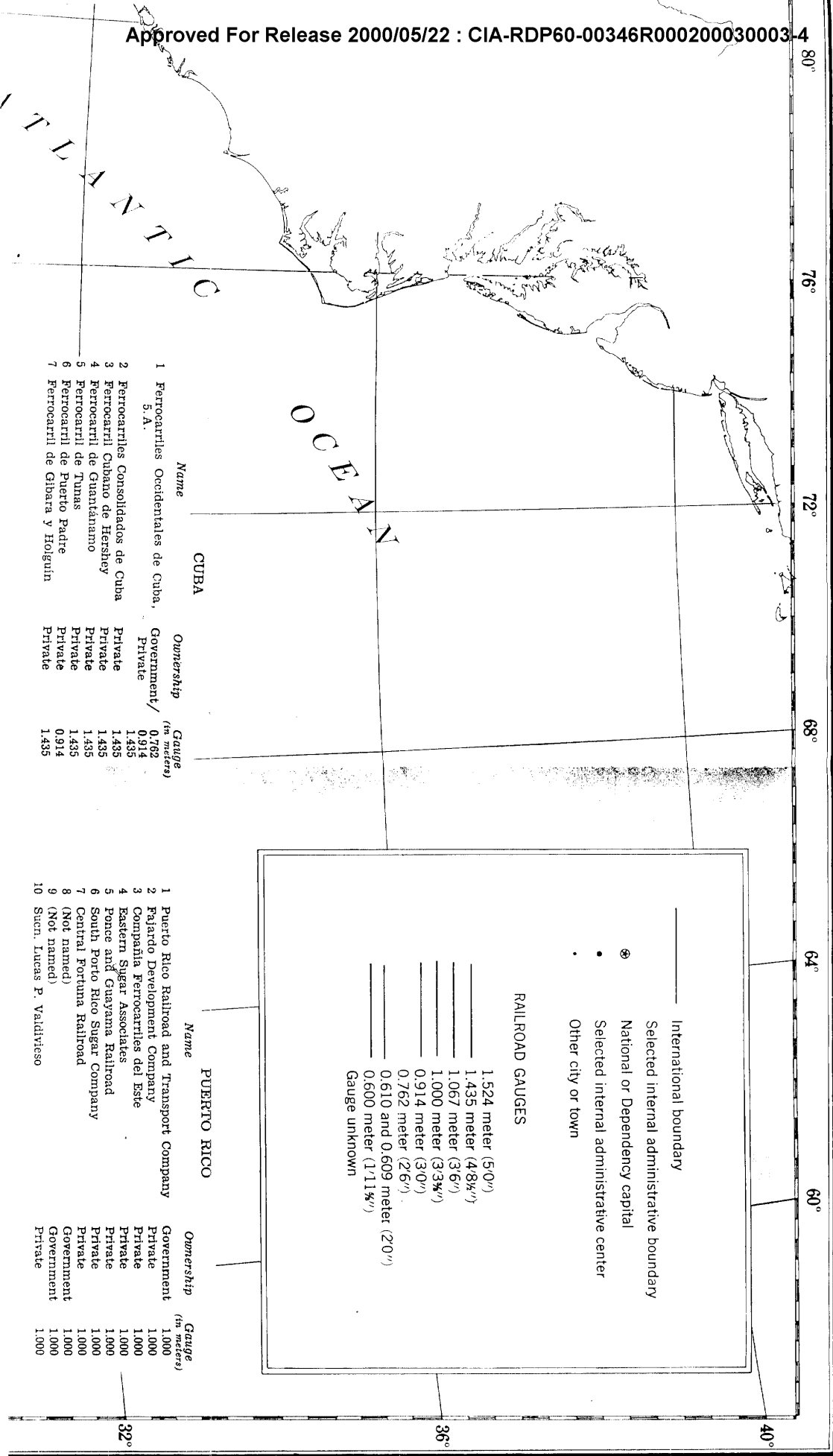
# ISLANDS IN LATIN AMERICA

SCALE 1:6,750,000



- 1 Ferrocarril de Occidente, S. A.
- 2 Ferrocarriles Conacionales
- 3 Ferrocarril Cubano
- 4 Ferrocarril de Guaymas
- 5 Ferrocarril de Toluca
- 6 Ferrocarril de Pinar del Rio
- 7 Ferrocarril de Gibara





North Sheet (see also Central and South sheets)

Name	Ownership	Gauge (in meters)
1 Ferrocarriles Occidentales de Cuba, S. A.	Government/ Private	0,762 / 1,435
2 Ferrocarril Consolidados de Cuba	Private	1,435
3 Ferrocarril Cubano de Hershey	Private	1,435
4 Ferrocarril de Guanahamo	Private	1,435
5 Ferrocarril de Tunas	Private	1,435
6 Ferrocarril de Puerto Padre	Private	0,914
7 Ferrocarril de Gibara y Holguin	Private	1,435

Name	Ownership	Gauge (in meters)
1 Puerto Rico Railroad and Transport Company	Government	1,000
2 Fajardo Development Company	Private	1,000
3 Compania Ferrocarril del Este	Private	1,000
4 Eastern Sugar Associates	Private	1,000
5 Ponce and Guayama Railroad	Private	1,000
6 South Porto Rico Sugar Company	Private	1,000
7 Central Fortuna Railroad	Private	1,000
8 (Not named)	Government	1,000
9 (Not named)	Government	1,000
10 Stn. Lucas P. Valdivieso	Private	1,000

Legend:

- International boundary
- Selected internal administrative boundary
- National or Dependency capital
- Selected internal administrative center
- Other city or town

RAILROAD GAUGES

- 1,524 meter (5,0')
- 1,435 meter (4,8')
- 1,067 meter (3,6')
- 1,000 meter (3,3')
- 0,914 meter (3,0')
- 0,762 meter (2,6')
- 0,610 and 0,609 meter (2,0')
- 0,600 meter (1,9')
- Gauge unknown