

# National Archives



Washington, DC 20408

Date : January 29, 1987

Reply to  
Attn of :

Subject : CIA non-textual records

To : DIRECTOR, N I R

Reference enclosed memo.

In December 1946, the Strategic Services Unit (successor to OSS) transferred to NARA 14 cu ft of motion picture film created or acquired during World War II by the Office of Strategic Services (OSS).

The Central Intelligence Agency in 1973 and again in 1976, transferred more than 18 cu ft of OSS film to the National Archives.


During my scheduling of OSS records in 1977-79, OSS film was not included because of the nonavailability of an inventory of residual OSS film. However, the requirement to schedule OSS film and other nontextual material has been reiterated to CIA records managers ever since. And while CIA's taking of an inventory and classification review of the remaining OSS film has proceeded at a snail's pace, that task is almost complete.

The current status (similar to info passed to NIRM last Oct) is that approximately 62 cu ft (over 400 reels including negs, dupes and masters) is involved which will be scheduled on SF115 and submitted to NARA not later than 30 June 1987. Of the total volume, about 50 cu ft will be scheduled for immediate transfer to NARA while the remaining 12 or so cu ft will follow when national security considerations permit.

OSS maps and charts have also been accessioned by the National Archives. However, a thorough search is underway by CIA to identify any residual holdings. And like the film noted above, any OSS maps and charts discovered will be scheduled on SF115 for immediate transfer to NARA. CIA maps and charts post dating the OSS/SSU period are scheduled for eventual transfer to the National Archives.

The first increment of CIA's machinereadable records, presently being inventoried, will be submitted on SF115 to NARA in the near future.

CIA's nontextual records are located in a storage facility that meets Federal environmental standards.

  
NIRM/Staff

Encl.

National Archives and Records Administration

STAT


# National Archives



Washington, DC 20408

Date : January 16, 1987  
Reply to :  
Attn of : NIR  
Subject : CIA non-textual materials  
To : NIRM *gn*


STAT



The recent transfers of OSS materials to the Archives have not included any non-textual material. That is why N and NNS and I are following up on this. The transfer program is a very positive development. It is working, as you say Ray, "very well". We would like the non-textual materials included among the transfers for the very reason that the program is working so well.

The point is that although the CIA storage environment is first rate, more than proper environmental storage is needed for non-textual materials 40-45 years old. They, more than any records, should be transferred to the Archives as soon as national security considerations can be satisfied.

STAT

As I noted to you earlier,  has told me that the non-textual materials are part of the transfer program. This is not a policy issue. I am asking you rather to please see if you can determine, specifically, what NARA can expect with regard to the actual transfer of non-textual OSS records.

KENNETH F. ROSSMAN  
Director  
Records Appraisal  
and Disposition Division

## RECORDS OF THE OFFICE OF STRATEGIC SERVICES

### (RECORD GROUP 226)

The Office of Strategic Services (OSS) was established under the Joint Chiefs of Staff on June 13, 1942, as successor to the Office of Coordinator of Information. An executive order of the same date transferred certain foreign propaganda activities of the Coordinator of Information, with related records, to the Office of War Information (see RG 208). The duties of the Office of Strategic Services were to collect and analyze information required by the Joint Chiefs of Staff and to plan and operate special services at their direction. The Office was terminated October 1, 1945, by an Executive order, and some remaining functions and its records were divided between the Department of State and the War Department.

There are 937 cubic feet of records dated between 1919 and 1946 in this record group.

### RECORDS OF THE RESEARCH AND ANALYSIS BRANCH. 1941-46. 1,593 lin. ft.

Included are minutes of the Board of Analysts, 1941-43; minutes and reports of the Projects Committee, 1942-46; records of the Office of the Branch Chief, consisting of orders, bulletins, and other issuances, 1942-45; general correspondence, 1942-46; cablegrams received and sent, 1941-46; studies and reports concerning political, sociological, and economic conditions in various countries, 1941-46; and biographic sketches and photographs of prominent Italians from the Italian newspaper *Popolo d'Italia*, 1929-43. There are also two typed manuscripts prepared by Consultant Walter C. Langer—"A Hitler Source Book," containing excerpts from published articles and books about Adolf Hitler, and "A Psychological Analysis of Adolph Hitler: His Life and Legend," both undated; and interoffice memorandums relating to OSS studies of Hitler, 1942-43.

Records of divisions within the Branch include Central Information Division intelligence reports relating to enemy logistics, 1942-45, with name and subject indexes and descriptive lists, 1941-45; Economics Division reports and correspondence relating to manpower, military supplies, industrial resources, and economic and industrial conditions in Germany and the other Axis powers, 1941-45; Europe-Africa Division correspondence, 1941-45, "Civil Affairs Guides" and correspondence on conditions and institutions in Germany and German-occupied countries, and other records relating to outposts (Algiers, the Balkans, Cairo, France, Germany, Italy, and London), 1941-45; Far East Divi-

sion correspondence with OSS outposts, 1942-46, and reports relating to China and Formosa, 1941-46; and reports by the Latin American Division, 1944-45. Also records of the Interdepartmental Committee for the Acquisition of Foreign Publications, including correspondence of the New Delhi outpost, 1944-45; intelligence reports relating to conditions in Southeast Asia, 1944-45; general records of the Stockholm outpost, 1942-45; and Swedish language newspaper clippings and related material, 1943-45.

Field office records include correspondence of the European Theater of Operations, 1944-45, the Mediterranean Theater of Operations, 1943-45, and the China Theater of Operations, 1944-45.

### RECORDS OF OTHER BRANCHES.

1941-45. 14 lin. ft.

Case files relating to maps, motion pictures, and other graphics prepared by the Visual Presentation Branch, 1942-45; and a small amount of correspondence of the Foreign Nationalities Branch with "hyphenated nationality groups," 1941-45.

### CARTOGRAPHIC AND AUDIOVISUAL RECORDS. 1919-45. 1,953 items.

Included are maps, 1941-45 (1,701 items—most of them security classified), prepared or acquired in the Office of the Coordinator of Information and the Division of Map Intelligence and Cartography of the Research and Analysis Branch by or for Dr. J. A. Morrison.

Still pictures, 1919-40 (228 items), include photographs of industrial development in China, Japan, and the Philippine Islands before World War II.

Motion pictures, 1942-45 (39 reels), relate to the people and industry of Pearl Harbor before World War II; the Japanese attack on December 7, 1941; Japanese geography, natural resources, and social structure and behavior patterns; and the Allied landing in North Africa and Sicily, 1942-43; and "Mission to Yen-an," showing highlights of the U.S. Military Mission's 1944 visit to Communist headquarters at Yen-an, China.

96	Farmers Home Administration . . . . .	0.00 m3	0 cu ft	4 maps and charts
100	Occupational Safety and Health Administration . . . . .	0.00 m3	0 cu ft	18 maps and charts
103	Farm Credit Administration . . . . .	0.00 m3	0 cu ft	63 maps and charts
106	Smithsonian Institution . . . . .	0.00 m3	0 cu ft	7 maps and charts
109	Confederate Records, War Department Collection of . . . . .	0.00 m3	0 cu ft	112 maps and charts
111	Signal Officer, Office of the Chief Surgeon General (Army), Office of the . . . . .	0.00 m3	0 cu ft	31 maps and charts
112	Soil Conservation Service . . . . .	0.00 m3	0 cu ft	4 maps and charts
114	Soil Conservation Service . . . . .	7.06 m3	212 cu ft	195,763 maps and charts
114	Soil Conservation Service . . . . .	25.00 m3	750 cu ft	428,900 aerial photographs
115	Reclamation, bureau of . . . . .	0.27 m3	8 cu ft	1,924 maps and charts
115	Reclamation, bureau of . . . . .	1.30 m3	39 cu ft	19,042 aerial photographs
117	American battle Monuments Commission	0.10 m3	3 cu ft	450 maps and charts
120	American Expeditionary Forces (World War I), 1917-23 . . . . .	8.31 m3	249 cu ft	24,000 maps and charts
120	American Expeditionary Forces (World War I), 1917-23 . . . . .	2.26 m3	68 cu ft	17,000 aerial photographs
121	Public Buildings Service . . . . .	0.20 m3	186 cu ft	31,000 arch & engineering plans
122	Federal Trade Commission . . . . .	0.30 m3	9 cu ft	293 maps and charts
123	Court of Claims, U.S. . . . .	0.40 m3	12 cu ft	194 maps and charts
126	Territories, Office of . . . . .	0.07 m3	2 cu ft	123 maps and charts
126	Territories, Office of . . . . .	0.43 m3	13 cu ft	12,256 aerial photographs
127	Marine Corps, U.S. . . . .	0.67 m3	20 cu ft	999 maps and charts
131	Alien Property, Office of . . . . .	0.03 m3	1 cu ft	27 maps and charts
133	Federal Coordinator of Transportation . . . . .	0.07 m3	2 cu ft	87 maps and charts
134	Interstate Commerce Commission . . . . .	0.80 m3	24 cu ft	683 maps and charts
135	Public Works Administration . . . . .	0.00 m3	0 cu ft	5 maps and charts
136	Agricultural Marketing Services . . . . .	0.00 m3	0 cu ft	16 maps and charts
138	Federal Energy Regulatory Commission	0.17 m3	5 cu ft	879 maps and charts
140	Cuba, Military Government of . . . . .	0.03 m3	1 cu ft	50 maps and charts
142	Tennessee Valley Authority . . . . .	0.20 m3	0 cu ft	1,754 maps and charts
145	Agricultural Stabilization and Conservation Service . . . . .	118.00 m3	3,540 cu ft	2,241,000 aerial photographs
145	Agricultural Stabilization and Conservation Service . . . . .	0.03 m3	1 cu ft	25 maps and charts
148	Exposition, Anniversary, and Memorial Commissions . . . . .	0.03 m3	1 cu ft	23 maps and charts
150	National Bituminous Coal Commission, 1935-36 . . . . .	0.03 m3	1 cu ft	60 maps and charts
151	Foreign and Domestic Commerce and Successor Agencies, Bureau of.	0.03 m3	1 cu ft	32 maps and charts
153	Judge Advocate General (Army), Office of the . . . . .	0.13 m3	4 cu ft	352 maps and charts
156	Ordnance, Office of the Chief of . . . . .	0.00 m3	0 cu ft	5 maps and charts
156	Ordnance, Office of the Chief of . . . . .	0.07 m3	2 cu ft	105 arch & engineering plans
160	Army Service Forces, Headquarters	0.00 m3	0 cu ft	98 maps and charts
164	Experiment Stations, Office of . . . . .	0.00 m3	0 cu ft	15 maps and charts
165	War Department General and Special Staffs . . . . .	1.60 m3	48 cu ft	12,873 maps and charts
165	War Department General and Special Staffs . . . . .	0.13 m3	4 cu ft	1,100 aerial photographs
166	Foreign Agricultural Service . . . . .	0.00 m3	0 cu ft	2 maps and charts
167	National Bureau of Standards . . . . .	0.00 m3	0 cu ft	2 maps and charts
168	National Guard Bureau . . . . .	0.00 m3	0 cu ft	7 maps and charts
169	Foreign Economic Administration . . . . .	0.38 m3	11 cu ft	2,992 maps and charts
169	Foreign Economic Administration . . . . .	0.36 m3	11 cu ft	533 maps and charts
171	Civilian Defense, Office of . . . . .	0.20 m3	6 cu ft	7 maps and charts
173	Federal Communications Commission	0.00 m3	0 cu ft	45 maps and charts
177	Chiefs of Arms . . . . .	0.00 m3	0 cu ft	1 map or chart
178	Maritime Commission, U.S. . . . .	0.00 m3	0 cu ft	3 maps and charts
179	War Production Board . . . . .	0.00 m3	0 cu ft	9,385 maps and charts
185	Panama Canal . . . . .	4.24 m3	127 cu ft	3,876 maps and charts
187	National Resources Planning Board . . . . .	1.47 m3	44 cu ft	2 aerial photographs
189	National Academy of Sciences . . . . .	0.00 m3	0 cu ft	101 maps and charts
189	National Academy of Sciences . . . . .	0.03 m3	1 cu ft	14 maps and charts
195	Federal Home Loan Bank System . . . . .	0.00 m3	0 cu ft	776 arch & engineering plans
196	Public Housing Administration . . . . .	0.44 m3	13 cu ft	145 maps and charts
199	Cuba, Provisional Government of . . . . .	0.03 m3	1 cu ft	321 maps and charts
200	Gift Collection, National Archives	0.07 m3	2 cu ft	5,000 arch & engineering plans
207	Housing and Urban Development, Department of . . . . .	1.70 m3	51 cu ft	1 map or chart
215	Community War Services, Office of . . . . .	0.00 m3	0 cu ft	29 maps and charts
217	General Accounting Office, U.S. . . . .	0.07 m3	2 cu ft	7 maps and charts
219	Defense Transportation, Office of . . . . .	0.00 m3	0 cu ft	35 maps and charts
220	Temporary Committees, Commissions, and Boards . . . . .	0.07 m3	2 cu ft	1,285 maps and charts
221	Rural Electrification Administration	0.03 m3	1 cu ft	10 maps and charts
222	Bituminous Coal Division . . . . .	0.03 m3	1 cu ft	2 maps and charts
224	Laos (War Food Administration), Office of . . . . .	0.00 m3	0 cu ft	2 maps and charts
226	Strategic Services, Office of . . . . .	0.05 m3	2 cu ft	9,201 maps and charts
226	Strategic Services, Office of . . . . .	0.50 m3	15 cu ft	395 maps and charts
233	House of Representatives, U.S. . . . .	0.07 m3	2 cu ft	2,777 maps and charts
234	Reconstruction Finance Corporation . . . . .	0.80 m3	24 cu ft	162 maps and charts
237	Federal Aviation Administration . . . . .	0.03 m3	1 cu ft	1,469 maps and charts
239	American Commission for the Protection and Salvage of Artistic and Historical Monuments in War Areas . . . . .	0.03 m3	1 cu ft	

239	American Commission for the Protection and Salvage of Artistic and Historical Monuments in War Areas . . . . .	0.02 m3	1 cu ft		
241	Patent Office . . . . .	11.55 m3	347 cu ft		124 aerial photographs
242	Foreign Records Seized, 1941- . . . . .	0.46 m3	14 cu ft		126,600 arch & engineering plans
242	National Archives Collection of Foreign Records Seized, 1941- . . . . .	1.70 m3	51 cu ft		8,000 aerial photographs
243	National Archives Collection of Strategic Bombing Survey, U.S. . . . .	3.37 m3	101 cu ft		22,635 maps and charts
253	Petroleum Administration for War . . . . .	0.10 m3	3 cu ft		2,340 aerial photographs
256	American Commission to Negotiate Peace . . . . .	0.27 m3	8 cu ft		1,135 maps and charts
263	Central Intelligence Agency . . . . .	0.27 m3	8 cu ft		1,178 maps and charts
267	Supreme Court of the United States . . . . .	0.00 m3	0 cu ft		19 maps and charts
269	General Services Administration . . . . .	1.27 m3	38 cu ft		1,602 maps and charts
274	Inaugural Committees, National Archives Collection of . . . . .	0.00 m3	0 cu ft		1 map or chart
279	Indian Claims Commission . . . . .	0.07 m3	2 cu ft		119 maps and charts
287	U.S. Government, Publications of the . . . . .	0.40 m3	12 cu ft		1,092 maps and charts
310	Agricultural Research Service . . . . .	1.67 m3	50 cu ft		50,000 maps and charts
313	Naval Operating Forces . . . . .	0.03 m3	1 cu ft		49 maps and charts
314	Farmer Cooperative Service . . . . .	0.00 m3	0 cu ft		39 maps and charts
315	Federal Interagency River Basin Committee . . . . .	0.00 m3	0 cu ft		4 maps and charts
324	Geographic Names, Board on . . . . .	0.00 m3	0 cu ft		31 maps and charts
324	Geographic Names, Board on . . . . .	0.17 m3	5 cu ft		150 maps and charts
326	National Capital Planning Commission . . . . .	3.53 m3	106 cu ft		2,390 aerial photographs
328	National Capital Planning Commission . . . . .	0.30 m3	9 cu ft		1,513 maps and charts
331	Allied Operational and Occupation Headquarters, World War II . . . . .	0.20 m3	6 cu ft		2,701 maps and charts
332	Theaters of War, U.S., World War II . . . . .	0.70 m3	21 cu ft		818 maps and charts
332	Theaters of War, U.S., World War II . . . . .	0.06 m3	2 cu ft		500 aerial photographs
338	Army Commands, U.S., 1942- . . . . .	0.07 m3	2 cu ft		116 maps and charts
341	Air Force, Headquarters U.S. . . . .	0.00 m3	0 cu ft		4,458 maps and charts
350	Insular Affairs, Bureau of . . . . .	0.47 m3	14 cu ft		57 maps and charts
351	District of Columbia, Government of the . . . . .	0.03 m3	1 cu ft		18,100 arch & engineering plans
351	District of Columbia, Government of the . . . . .	1.09 m3	33 cu ft		1,350 maps and charts
360	Continental and Confederation Congresses and the Constitutional Convention . . . . .	1.23 m3	37 cu ft		1 map or chart
370	National Oceanic and Atmospheric Administration . . . . .	0.00 m3	0 cu ft		42,743 maps and charts
373	Defense Intelligence Agency . . . . .	3.80 m3	114 cu ft		8,000 maps and charts
373	Defense Intelligence Agency . . . . .	0.40 m3	12 cu ft		6,835,000 aerial photographs
373	Defense Intelligence Agency . . . . .	236.12 m3	7,084 cu ft		
381	Economic Opportunity and Legal Services, Agencies for . . . . .	0.10 m3	-3 cu ft		
391	Regular Army Mobile Units, U.S., 1821-1942 . . . . .	0.00 m3	0 cu ft		76 maps and charts
392	Army Coast Artillery Districts and Defenses, U.S., 1901-42 . . . . .	0.07 m3	2 cu ft		333 maps and charts
393	Army Continental Commands, U.S., 1821-1920 . . . . .	0.00 m3	0 cu ft		2 maps and charts
394	Army Continental Commands, U.S., 1920-42 . . . . .	0.50 m3	15 cu ft		4,135 maps and charts
395	Army Overseas Operations and Commands, U.S., 1898-1942 . . . . .	0.07 m3	2 cu ft		895 maps and charts
406	Federal Highway Administration . . . . .	0.53 m3	16 cu ft		2,239 maps and charts
407	Adjutant General's Office, 1917- . . . . .	0.83 m3	25 cu ft		3,217 maps and charts
	TOTAL	3.17 m3	95 cu ft		6,522 maps and charts
		746.84 m3	22,408 cu ft		11,582,285 items

NNSM - Motion Picture & Sound & Video Branch

4	Food Administration, U.S. . . . .				
7	Entomology and Plant Quarantine, Bureau of . . . . .	0.03 m3	1 cu ft		2 motion pictures
9	National Recovery Administration . . . . .	0.00 m3	0 cu ft		1 motion picture
12	Education, Office of . . . . .	0.00 m3	0 cu ft		3 motion pictures
12	Education, Office of . . . . .	0.07 m3	2 cu ft		16 motion pictures
15	Veterans Administration . . . . .	0.33 m3	10 cu ft		172 sound recordings
16	Agriculture, Office of the Secretary of . . . . .	0.20 m3	6 cu ft		27 motion pictures
16	Agriculture, Office of the Secretary of . . . . .	0.04 m3	1 cu ft		27 video recordings
16	Agriculture, Office of the Secretary of . . . . .	1.33 m3	40 cu ft		404 motion pictures
18	Army Air Forces . . . . .	0.22 m3	7 cu ft		450 sound recordings
18	Army Air Forces . . . . .	0.13 m3	4 cu ft		91 sound recordings
21	District Courts of the United States . . . . .	71.23 m3	2,137 cu ft		6,054 motion pictures
22	Fish and Wildlife Service, U.S. . . . .	0.08 m3	2 cu ft		4 motion pictures
24	Naval Personnel, Bureau of . . . . .	0.13 m3	4 cu ft		13 motion pictures
24	Naval Personnel, Bureau of . . . . .	0.00 m3	0 cu ft		1 sound recording
25	National Labor Relations Board . . . . .	0.73 m3	22 cu ft		101 motion pictures
26	Coast Guard, U.S. . . . .	0.00 m3	0 cu ft		1 motion picture
		0.63 m3	19 cu ft		64 motion pictures

119	National Youth Administration	0.00 m3	0 cu ft	19 sound recordings
121	Public Buildings Service	0.07 m3	2 cu ft	2 motion pictures
122	Federal Trade Commission	0.01 m3	0 cu ft	1 sound recording
126	Territories, Office of	0.40 m3	12 cu ft	97 motion pictures
127	Marine Corps, U.S.	0.03 m3	1 cu ft	6 sound recordings
127	Marine Corps, U.S.	0.17 m3	5 cu ft	21 motion pictures
128	Joint Committees of Congress	0.00 m3	0 cu ft	2 motion pictures
129	Prisons, Bureau of	0.00 m3	0 cu ft	2 sound recordings
129	Prisons, Bureau of	0.01 m3	0 cu ft	1 video recording
129	Prisons, Bureau of	0.03 m3	1 cu ft	1 motion picture
130	White House Office	0.13 m3	4 cu ft	5 motion pictures
131	Alien Property, Office of	0.07 m3	2 cu ft	105 sound recordings
131	Alien Property, Office of	0.07 m3	2 cu ft	36 motion pictures
142	Tennessee Valley Authority	0.03 m3	1 cu ft	2 motion pictures
145	Agricultural Stabilization and Conservation Service	0.10 m3	3 cu ft	31 motion pictures
146	Federal Civil Service Agencies	0.24 m3	7 cu ft	34 motion pictures
146	Federal Civil Service Agencies	0.07 m3	2 cu ft	11 sound recordings
147	Selective Service System, 1940-	0.03 m3	1 cu ft	4 motion pictures
147	Selective Service System, 1940-	0.00 m3	0 cu ft	4 sound recordings
151	Foreign and Domestic Commerce and Successor Agencies, Bureau of	0.01 m3	0 cu ft	1 motion picture
160	Army Service Forces, Headquarters	0.10 m3	3 cu ft	147 sound recordings
162	Federal Works Agency	0.00 m3	0 cu ft	2 sound recordings
165	War Department General and Special Staffs	0.07 m3	20 cu ft	17,293 sound recordings
169	Foreign Economic Administration	0.00 m3	0 cu ft	8 motion pictures
170	Narcotics and Dangerous Drugs, Bureau of	0.13 m3	4 cu ft	14 motion pictures
171	Civilian Defense, Office of	0.20 m3	6 cu ft	57 motion pictures
171	Civilian Defense, Office of	0.07 m3	2 cu ft	200 sound recordings
173	Federal Communications Commission	0.17 m3	5 cu ft	305 sound recordings
174	Labor, Department of	0.13 m3	4 cu ft	133 sound recordings
174	Labor, Department of	0.30 m3	9 cu ft	100 motion pictures
178	Maritime Commission, U.S.	0.13 m3	4 cu ft	127 sound recordings
178	Maritime Commission, U.S.	0.30 m3	9 cu ft	75 motion pictures
179	War Production Board	0.27 m3	8 cu ft	120 sound recordings
179	War Production Board	0.20 m3	6 cu ft	15 motion pictures
180	Commodity Futures Trading Commission	0.01 m3	0 cu ft	1 sound recording
182	War Trade Board	0.00 m3	0 cu ft	1 motion picture
188	Price Administration, Office of	0.13 m3	4 cu ft	15 motion pictures
188	Price Administration, Office of	0.13 m3	4 cu ft	202 sound recordings
195	Federal Home Loan Bank System	0.00 m3	0 cu ft	1 sound recording
196	Public Housing Administration	0.10 m3	3 cu ft	75 sound recordings
200	Gift Collection, National Archives	9.40 m3	282 cu ft	34,511 motion pictures
200	Gift Collection, National Archives	181.91 m3	5,457 cu ft	39,198 sound recordings
200	Gift Collection, National Archives	26.74 m3	802 cu ft	3,066 other microforms
200	Gift Collection, National Archives	0.08 m3	2 cu ft	10,083 video recordings
200	Gift Collection, National Archives	16.84 m3	505 cu ft	
207	Housing and Urban Development, Department of	0.20 m3	6 cu ft	245 sound recordings
207	Housing and Urban Development, Department of	1.67 m3	50 cu ft	165 motion pictures
208	War Information, Office of	7.00 m3	210 cu ft	660 motion pictures
208	War Information, Office of	0.60 m3	18 cu ft	1,115 sound recordings
210	War Relocation Authority	0.03 m3	1 cu ft	28 sound recordings
210	War Relocation Authority	0.07 m3	2 cu ft	4 motion pictures
215	Community War Services, Office of	0.00 m3	0 cu ft	1 motion picture
215	Community War Services, Office of	0.00 m3	0 cu ft	4 sound recordings
216	Censorship, Office of	0.00 m3	0 cu ft	4 motion pictures
216	Censorship, Office of	0.03 m3	1 cu ft	2 sound recordings
217	General Accounting Office, U.S.	0.05 m3	2 cu ft	12 video recordings
218	Joint Chiefs of Staff, U.S.	0.03 m3	1 cu ft	9 motion pictures
220	Temporary Committees, Commissions, and Boards	0.11 m3	3 cu ft	
220	Temporary Committees, Commissions, and Boards	0.06 m3	2 cu ft	24 motion pictures
220	Temporary Committees, Commissions, and Boards	0.57 m3	17 cu ft	1,714 sound recordings
220	Temporary Committees, Commissions, and Boards	0.14 m3	4 cu ft	49 video recordings
223	Bituminous Coal Consumers' Counsel, Office of the	0.00 m3	0 cu ft	2 motion pictures
226	Strategic Services, Office of	1.00 m3	30 cu ft	235 motion pictures
227	Scientific Research and Development, Office of	0.03 m3	1 cu ft	14 motion pictures
228	Fair Employment Practice, Committee on	0.00 m3	0 cu ft	4 sound recordings
229	Inter-American Affairs, Office of	0.07 m3	2 cu ft	24 sound recordings
229	Inter-American Affairs, Office of	0.33 m3	10 cu ft	45 motion pictures
233	House of Representatives, U.S.	0.26 m3	8 cu ft	48 motion pictures
233	House of Representatives, U.S.	0.07 m3	2 cu ft	36 video recordings
233	House of Representatives, U.S.	0.23 m3	7 cu ft	964 sound recordings
234	Reconstruction Finance Corporation	0.10 m3	3 cu ft	29 motion pictures
235	Health, Education, and Welfare, Department of	0.30 m3	9 cu ft	26 video recordings
235	Health, Education, and Welfare, Department of	0.03 m3	1 cu ft	
235	Health, Education, and Welfare, Department of	0.00 m3	0 cu ft	2 motion pictures