


TOP SECRET

INDEX

25X1

PHOTOGRAPHIC INTERPRETATION REPORT



MISSION COVERAGE INDEX

MISSION 4017
29 APRIL - 3 MAY 1965

JULY 1965

COPY **110**

341 PAGES

Declass Review by
NGA

TOP SECRET

25X1

25X1

25X1

Page Denied

Next 1 Page(s) In Document Denied



TOP SECRET [redacted]
[redacted]



25X1
25X1

PHOTOGRAPHIC INTERPRETATION REPORT

MISSION COVERAGE INDEX

MISSION 4017

29 APRIL - 3 MAY 1965

July 1965

NATIONAL PHOTOGRAPHIC INTERPRETATION CENTER

TOP SECRET [redacted]
[redacted]



25X1
25X1
25X1

TOP SECRET

25X1

25X1

25X1

PREFACE

This Mission Coverage Index (MCI) lists the intelligence targets imaged on the photography of this mission. Items in the MCI are arranged in three sections:

Section I provides short descriptions for newly identified targets and previously reported targets showing change, and also provides order of battle information.

Section II provides a listing of those targets which reflect no apparent change in facilities from the most adequate previous description. The MCI in which this description appears is designated by the appropriate mission number, prefixed by the letters "NAC" and appearing as the last entry on the photo reference line. Military installations where there is no significant change in facilities and where no order of battle can be determined are listed under this section.

Section III provides a listing of those targets which could be identified but not interpreted.

Targets in each of the three sections are arranged 1) by country, 2) within the country according to subject, 3) within the subject by WAC area, and 4) within the WAC area by geographic coordinates in ascending order. An explanation of column headings and photo references used in presenting the information is contained in the appendix. The map base used (when available) for the derivation of coordinates in this MCI is the latest edition of the US Air Target Chart, Series 200.

For the convenience of the user, an index to all targets is included following Section III. Targets in the index are arranged alphabetically within a country.

Whenever photographic scale and quality of image resolution permit, aircraft are identified by their NATO names, i.e., FAGOT, BADGER, BEAR, etc. In cases where identification by type cannot be made, aircraft are reported according to the classification shown in the table below.

Classification	Wing Span (ft)			Helicopter Rotor Diameter (ft)
	Straight	Swept	Delta	
Small	0- 70	0- 40*	0-35*	0- 40
Light	71-110	41- 70	36-50	41- 60
Medium	111-150	71-130	51-70	61-100
Heavy	over 150	over 130	over 70	over 100

*In these two categories, fighter aircraft are further subdivided when possible: those in the size range of the FAGOT/FARMER are termed small; those larger are termed large.

The user of this MCI is cautioned that the scan of photography was accomplished in a relatively short time and often without the aid of precise analytical and mensural techniques commonly employed in detailed photographic analysis. Consequently, although the information presented herein is essentially accurate, additional, detailed analysis may somewhat alter portions of the information.

MENSURATION LIMITATIONS

All measurements contained in this report are the best obtainable within the current limits of the KH-7 system and exploitation techniques. There being no means in the system for determining camera attitude, precise attitude is unknown and planned attitude is assumed. A

full analysis of the metric characteristics of strip camera photography has not been completed. Wherever possible, measurements have been cross-checked with collateral information.

- iii -

TOP SECRET

25X1

25X1

25X1

TOP SECRET

25X1
25X1

TABLE OF CONTENTS

Mission Highlights ix
Items of Special Interest xiii

Country	Subject	Section I	Section II	Section III
		Page	Page	Page
USSR	Missiles	1	231	261
	Air Installations	38	237	265
	[Redacted]	57	238	266
	Military Installations	59	238	266
	[Redacted]	94	240	269
	Electronics/Communications	96	241	269
	Industry	108	242	270
	Basic Services	113	244	---
	Ports and Harbors	114	---	---
	Storage	115	244	270
	Urban Complexes	117	244	271
	Unidentified Activity	120	---	271
ALGERIA	Miscellaneous	122	---	271
	Missiles	122	---	---
ALBANIA	Air Installations	123	---	---
	Military Installations	125	246	---
ANGOLA	Industry	126	246	---
	Urban Complexes	---	246	---
	Air Installations	126	---	---
BULGARIA	Ports and Harbors	129	---	---
	Urban Complexes	129	---	---
BULGARIA	Air Installations	129	---	---
	Military Installations	130	247	272

25X2
25X2

TOP SECRET

25X1
25X1
25X1

TOP SECRET

25X1
25X1

TABLE OF CONTENTS (CONTINUED)

<u>Country</u>	<u>Subject</u>	<u>Section I Page</u>	<u>Section II Page</u>	<u>Section III Page</u>
CHINA	Missiles	132	247	---
	Air Installations	132	247	272
	[Redacted]	140	247	---
	Military Installations	143	248	273
	[Redacted]	---	---	273
	Electronics/Communications	150	249	274
	Industry	150	250	274
	Basic Services	153	251	---
	Ports and Harbors	154	---	---
	Research and Development	154	---	---
	Storage	155	251	274
	Urban Complexes	156	252	274
	Miscellaneous	158	---	---
CUBA	Missiles	159	253	---
	Air Installations	161	---	274
	Military Installations	162	253	275
	Electronics/Communications	168	254	275
	Ports and Harbors	169	---	---
	Storage	169	---	---
CZECHOSLOVAKIA	Missiles	169	254	---
	Air Installations	170	254	---
	[Redacted]	172	---	---
	Military Installations	172	254	---
	Electronics/Communications	176	254	---
EGYPT	Urban Complexes	177	---	---
	Missiles	177	---	---
	Air Installations	---	255	---
	Military Installations	177	---	---
	Ports and Harbors	178	---	---
Storage	178	---	---	

25X2
25X2

25X2

TOP SECRET

25X1
25X1
25X1

TOP SECRET

25X1

25X1

TABLE OF CONTENTS (CONTINUED)

<u>Country</u>	<u>Subject</u>	<u>Section I</u> <u>Page</u>	<u>Section II</u> <u>Page</u>	<u>Section III</u> <u>Page</u>
HUNGARY	Air Installations	---	---	276
	Military Installations	197	---	---
	Industry	197	---	---
INDONESIA	Missiles	198	---	---
	Air Installations	198	256	276
	Military Installations	201	257	---
	Electronics/Communications	203	---	---
	Industry	204	---	---
	Ports and Harbors	204	---	276
	Storage	205	---	---
INDIA	Urban Complexes	206	257	---
	Military Installations	---	---	277
IRAQ	Air Installations	206	---	277
	Military Installations	208	---	277
	Electronics/Communications	211	---	---
	Storage	---	---	277
IRAN	Air Installations	211	---	---
	Ports and Harbors	212	---	---
NORTH KOREA	Industry	---	---	278
	Ports and Harbors	---	---	278

25X1

TOP SECRET

25X1

25X1

25X1

TOP SECRET

25X1
25X1

TABLE OF CONTENTS (CONTINUED)

<u>Country</u>	<u>Subject</u>	Section I	Section II	Section III
		<u>Page</u>	<u>Page</u>	<u>Page</u>
MUSKAT AND OMAN.	Air Installations	212	---	---
	Military Installations	213	---	---
	Storage	213	---	---
POLAND.	Missiles	214	---	---
	Air Installations	214	---	---
	Military Installations	215	257	278
	[Redacted]	---	258	278
	Electronics/Communications	220	---	---
	Urban Complexes	221	---	---
QATAR.	Air Installations	222	---	---
	[Redacted]	---	258	---
RUMANIA	Air Installations	222	258	---
	Military Installations	223	---	---
	Industry	223	258	279
	Basic Services	224	---	---
[Redacted]				
SAUDI ARABIA	Air Installations	224	---	---
TIBET	Military Installations	225	259	---
	Urban Complexes	---	259	---
YEMEN	Air Installations	226	---	---
	Military Installations	227	---	---
Index				281
Appendix				319

25X2

25X1

25X1

TOP SECRET

25X1
25X1
25X1

TOP SECRET

25X1

25X1

MISSION HIGHLIGHTS

Mission 4017, utilizing the KH-7 camera system, was accomplished during the period 29 April - 3 May 1965. It provided 46 passes over the Sino-Soviet bloc, Cuba, Africa, Indonesia, the Middle East, and the [redacted]

(G4 at Gladkaya Probable Launch Group G), 2 fixed field MRBM sites, a cruise-missile launch site, 5 SA-2 SAM sites, 1 probable SAM support facility, 11 airfields, 31 electronics facilities (5 of which are probable), 3 industrial installations, 26 military installations (1 of which is probable and 1 is possible), 4 storage installations, and 2 unidentified installations.

25X1

25X1

A total of 1,163 targets is reported in this MCI. Of these, 89 are newly identified NPIC targets. These include an ICBM launch group (Launch Group H at Drovyannaya), 2 probable ICBM launch groups (Launch Groups F and G at Olovyannaya), an ICBM launch site (F10 at Gladkaya Launch Group F), a probable ICBM launch site

For order of battle information of special interest, see Table 1, Ground Forces Equipment; Table 2, Submarines; and Table 3, Aircraft.

TOP SECRET

25X1

25X1

25X1

TOP SECRET

25X1

25X1

Table 1. Ground Forces Equipment

Location	Type	Location	Type
USSR			
Aleksandrovsk-Sakhalinskiy Army Barracks North	9 possible tanks		
Astara Army Barracks Gelakeran	2 possible tanks		
Avchala Army Barracks Tbilisi North	35 tanks/SP guns 3 possible tanks/SP guns		
Batumi Army Barracks East	12 possible tanks		
Batumi Army Barracks Gogol UL	6 possible tanks		
Bikin Army Barracks Southeast	41 tanks/SP guns		
Bolgrad Army Barracks AL 1	28 tanks/SP guns		
Druzhba Army Barracks	20 probable tanks/SP guns		
Keila Army Barracks Railroad Junction	110 tanks/assault guns 8 probable tanks/assault guns		
Kerki Army Barracks	9 possible tanks/SP guns		
Leonidovo Army Barracks ESU	5 possible tanks		
Nikolayev Army Barracks Northeast AL 2	7 probable tanks/SP guns		
Paldiski Army Barracks Klooga West	6 probable tanks		
Pskov Army Barracks West	1 probable tank		
Sverdlovsk Army Barracks	4 probable tanks/SP guns		
Tbilisi Barracks and Ordnance Park Navtlug	2 probable tanks		
SATELLITE COUNTRIES			
Simitli Army Barracks 1 (BU)	6 possible tanks		
Kdyne Military Installation (CZ)	16 possible tanks		
Klatovy Army Barracks Nove (CZ)	7 probable tanks/assault guns		
Klatovy Artillery Barracks Southwest (CZ)	6 possible tanks		
Janovice Nad Uhlavou Army Barracks South (CZ)	13 probable tanks		
		Toina Army Barracks Northwest 1 (HU)	4 probable tanks
		Slubice Army Barracks 1 and 2 (PO)	6 tanks/SP guns
		Stargard Szczecinski Army Barracks 1/2 (PO)	13 tanks 16 possible tanks/SP guns
		Trzebiatow Army Barracks 1 (PO)	6 tanks/SP guns
		Braila Army Barracks East Central (RU)	1 possible tank
		CHINA	
		Hsing-cheng Barracks and HQ 120 Infantry Division	6 tanks/SP guns
		Sha-li-tu Army Barracks	6 tanks/SP guns
		Shih-shan-chan Military Complex	6 tanks/SP guns
		OTHER COUNTRIES	
		Al Mawsil Army Barracks Ghazlani (IQ)	14 tanks/SP guns
		H-3 Airfield Military Area (IQ)	135 tanks/SP guns
		Sana Military Areas (YE)	2 tanks/SP guns 1 possible tank/SP gun
		Sana Military Installation (YE)	12 tanks/SP guns
		Cuabitas Military Camp (CU)	15 probable tanks/SP guns
		La Flora Military Camp (CU)	14 possible tanks/SP guns

25X1

25X1

25X1

25X1

25X1

TOP SECRET

TOP SECRET

25X1

25X1

Table 2. Submarines

Location	Class	Firm	Probable	Possible	Location	Class	Firm	Probable	Possible
USSR					CHINA				
Bukhta Konyushkova Submarine Base	Possible Z-V	1			Lu-shun-kou Naval Base and Shipyard	W/S			
	Possible Long Bin	1			Lu-shan-kou Submarine Base	Probable W/R	2		
	Possible W	6		1	Shang-hai Naval Base and Shipyard Kiangnan	R		1	
Dunary Naval Supply Depot North	Unidentified					Probable W		4	
Leningrad Shipyard Baltiysk Ordzh 189	F/Z	1				Unidentified		1	
Leningrad Shipyard Sudomekh 196	Unidentified	5			Wu-chang Shipyard	R/W		1	
Magadan Submarine Base and Ship Repair Yard	Possible W	2		1		Unidentified		2	
Nikolayev Shipyard Nosenko 444	Unidentified				<u>Totals</u>		<u>18</u>		
Paldiski Naval Base	W/R	1							
Petrovka Shipyard	Unidentified		9		OTHER COUNTRIES				
	Possible E	2			Surabaya Naval Base and Shipyard (ID)	Probable W		4	
	Possible W	2			Al Iskandariyah Port Facilities (EG)	W		6	
	Unidentified			3		M-V		1	
Riga Naval Base and Shipyard Bolderaja	Probable W/R	5				Unidentified			1
	Unidentified	4		3	<u>Totals</u>		<u>11</u>		<u>1</u>
Sovetskaya Gavan Naval Base and Shipyard 263	W/R	3							
Sovetskaya Gavan Submarine Base	M-V OSS	1							
Strelok Strait Submarine Base Pavlovskogo	W/R	6							
	M-V OSS	1							
	Possible E	2							
	Unidentified			1					
<u>Totals</u>		<u>43</u>	<u>9</u>	<u>10</u>					

TOP SECRET

25X1

25X1

25X1

TOP SECRET

25X1

25X1

Table 3. Aircraft

	BEAR	BLENDER	BADGER	BULL	BEAGLE	FITTER	FISHPOY	FISHED	FIREBAG	FIREBAG/BURNER	FIREBAG/FLASHLIGHT	FLASHLIGHT	FARMER	FAHOY/PRESO	MANDRAKE
USSR															
Akhubinsk/Vladimirovka	5	23		27	4	15	16	41		72		6	46	154	
Aloksayevka		301		1											
Anadyr/Leninka												14	5		
Astrakhan Northwest				14		29	40			22			21		
Bezhetsk										6				17	
Chelyabinsk/Bakal	1	1		11											
Chepelevka	39														
Chirochik											9			57	
Emba				13										20	
Gomel/Pribycki	10	10													
Kerch/Bagerovo	1	6													
Klin						51	11		4		771	251			
Krasnovodsk				17		43			1		42	74			
Kubinka				1		15									
Kuytshyev/Bozmyanika	7												1		
Makharadze													26	12	
Monchogorsk				14					6		42	1			
Mezhdok	23			1											
Mys Shmidta		4													
Pemo Southwest												14	32		
Poltava		60	1												
Provideniya/Urelik														46	
Riga West				16											
Romanovka West		23													
Sevastopol/Belbek							41				291	9			
Siverskiy														71	
Smirnykh								211				10	5		
Tbilisi/Marneuli														38	
Vasilemma														45	
Total	70	16	1774	1	115	4	921	791	41	211	291	9	1151	5294	161

Includes possible type identification.
Includes probable type identification.

	BEAR	BLENDER	BADGER	BULL	BEAGLE	FITTER	FISHPOY	FISHED	FIREBAG	FIREBAG/BURNER	FIREBAG/FLASHLIGHT	FLASHLIGHT	FARMER	FAHOY/PRESO	MANDRAKE
SATELLITE COUNTRIES															
Berat/Kucov (AL)															27
Ravenna (BU)															25
Sofia/Kumaritsa (BU)													12		31
Tolbukhin (BU)															9
Marszewo (PO)														11	36
Stagard Szczecinski (PO)								28							16
Kogalniceanu (RU)								1011							7
Total					58	221	6011	63	331	239					
CHINA															
Chang-chiao															43
Chiang-wan															23
Hao-kou															43
Hsin-ching															2
Hung-chiao															35
Kuo-ming					1		2								
Lien-cheng															25
Ling-shui															22
Lung-hua															41
Ping-fang-ti...						8									
Shen-yang North															261
Shen-yang Southeast															11
Sheng-yang Airframe Plant 112															21
Ta-chang															43
Tu-cheng-tzu								33							
Total								42	9				721	234	
OTHER COUNTRIES															
Djuanda Naval Air Station (ID)			2		10										8
Habbaniyah Plateau (IQ)			9												
Total			11		10										8

25X1

TOP SECRET

25X1

25X1

25X1


TOP SECRET

25X1

25X1

ITEMS OF SPECIAL INTEREST

25X1



Mayday parade observed at:

Tbilisi Complex

page 119

Probable KANGAROO ASM observed at:

Mozdok Airfield

page 55

TOP SECRET

25X1

25X1

25X1

Page Denied

Next 3 Page(s) In Document Denied

SECTION I

THIS SECTION PROVIDES SHORT DESCRIPTIONS FOR NEWLY IDENTIFIED TARGETS AND PREVIOUSLY REPORTED TARGETS SHOWING CHANGE, AND ALSO PROVIDES ORDER OF BATTLE INFORMATION.

TOP SECRET

25X1
25X1
25X1

Target	Coordinates	WAC	Target Numbers	
			BE	NPIC
<p>-USSR-</p> <p><u>MISSILES</u></p> <p>NORILSK SAM SITE B35-2 14.8 NM NNW OF NORILSK AT 69-32-37N 088-01-01E. COMPLETED SA-2 SITE.</p>	6932N 08801E	0048		2-N
<p>PROVIDENIYA SAM SITE A24-2 6.5 NM WSW OF PROVIDENIYA AT 64-22-30N 173-26-40W. COMPLETED SA-2 SITE. ACTIVITY -- 6 LAUNCH POSITIONS AND GUIDANCE POSITION OCCUPIED, 15 POSSIBLE MISSILE TRANSPORTERS, AND 13 UNIDENTIFIED VEHICLES/PIECES OF EQUIPMENT.</p>	6422N 17326W	0075		17-I
<p>PROVIDENIYA SAM SUPPORT FACILITY 5.5 NM NE OF PROVIDENIYA AT 64-27-00N 173-05-45W. COMPLETED TYPE II SAM SUPPORT FACILITY. ACTIVITY -- 18 PROBABLE MISSILE TRANSPORTERS AND 14 UNIDENTIFIED VEHICLES/PIECES OF EQUIPMENT.</p>	6427N 17305W	0075		17-J
<p>UGOLNYY SAM SUPPORT FACILITY 6 NM NNE OF ANADYR AT 64-48-20N 177-45-45E. COMPLETED TYPE II SAM SUPPORT FACILITY. ACTIVITY -- 22 PROBABLE MISSILE TRANSPORTERS AND 42 UNIDENTIFIED VEHICLES/PIECES OF</p>	6448N 17745E	0075		2-E

25X1
25X1
25X1
25X1
25X1

TOP SECRET

25X1
25X1

TOP SECRET

25X1

25X1

Target	Coordinates	WAC	Target Numbers	
			BE	NPIC
<p>EQUIPMENT.</p> <p>[REDACTED]</p> <p>UGOLNYY MRBM COMPLEX SAM SITE A36-2 8.2 NM NORTH OF UGOLNYY AT 64-55-00N 177-55-00E. COMPLETED SA-2 SITE WITH RECTANGULAR ROAD PATTERN. ACTIVITY -- 5 LAUNCH POSITIONS OCCUPIED AND CLEARED OF SNOW, 9 PROBABLE MISSILE TRANSPORTERS, AND 38 UNIDENTIFIED VEHICLES.</p> <p>[REDACTED]</p>	6455N 17755E	0075		2-0
<p>UGOLNYY MRBM COMPLEX SAM SITE A18-2 9.3 NM SSE OF UGOLNYY MRBM COMPLEX AT 64-38-30N 178-00-30E. COMPLETED SA-2 SITE. ACTIVITY -- 4 POSSIBLE MISSILE TRANSPORTERS AND 6 UNIDENTIFIED VEHICLES.</p> <p>[REDACTED]</p>	6438N 17800E	0075		2-H
<p>PLESETSK ICBM COMPLEX SAM SITE B17-2 NO APPARENT CHANGE SINCE [REDACTED] ACTIVITY -- 4 LAUNCH POSITIONS OCCUPIED AND 4 POSSIBLE MISSILE TRANSPORTERS.</p> <p>[REDACTED]</p>	6243N 04044E	0102		27-B
<p>PLESETSK SSM LAUNCH AREA F NO APPARENT CHANGE SINCE [REDACTED] ACTIVITY -- NUMEROUS VEHICLES/PIECES OF EQUIPMENT PARKED ON APRON IN SE PORTION OF LAUNCH AREA. COMOR TARGET [REDACTED]</p> <p>[REDACTED]</p>	6252N 04044E	0102		27-K3

25X1

25X1

25X1

25X1

25X1

25X1

25X1

25X1

25X1

25X1

25X1

TOP SECRET

TOP SECRET

25X1

25X1

Target	Coordinates	WAC	Target Numbers	
			BE	NPIC
PLESETSK ICBM LAUNCH POINT III (SITE 2) NO APPARENT CHANGE SINCE [REDACTED] ACTIVITY -- POSSIBLE RAIL CARS IN VICINITY OF LAUNCH PAD. [REDACTED]	6256N 04031E	0102		27-J5
PLESETSK ICBM LAUNCH POINT IV (SITE 3) NO APPARENT CHANGE SINCE [REDACTED] ACTIVITY -- LINE OF POSSIBLE RAIL CARS ON DEAD-END SIDING TO REAR OF LAUNCH PAD. [REDACTED]	6257N 04041E	0102		27-K2
PLESETSK ICBM COMPLEX SAM SITE A08-3 NO APPARENT CHANGE SINCE [REDACTED] ACTIVITY -- 4 LAUNCH POSITIONS AND GUIDANCE POSITION OCCUPIED. [REDACTED]	6257N 04051E	0102		27-A1
PLESETSK ICBM LAUNCH AREA C (SITE 6) NO SIGNIFICANT CHANGE [REDACTED] CONSTRUCTION CONTINUES AT THE MISSILE RIM SITE. [REDACTED]	6300N 04052E	0102		27-J8
LENINGRAD SAM SITE C32-2 26 NM NW OF LENINGRAD AT 60-15-45N 029-42-20E. COMPLETED SA-2 SITE. [REDACTED]	6015N 02942E	0103		47-B
LENINGRAD SAM SITE C33-2 27 NM NW OF LENINGRAD AT 60-17-05N 029-43-40E.	6017N 02943E	0103		47-C

25X1

25X1

25X1

25X1

25X1

25X1

25X1

25X1

25X1

25X1

25X1

25X1

TOP SECRET

TOP SECRET

25X1

25X1

Target	Coordinates	WAC	Target Numbers	
			BE	NPIC
<p>COMPLETED SA-2 SITE. ACTIVITY -- 6 LAUNCH POSITIONS AND GUIDANCE POSITION OCCUPIED. MISSILE-HOLD REVETMENTS CONTAIN 6 POSSIBLE MISSILE TRANSPORTERS.</p>				
<p>LENINGRAD NORTHWEST AMM/SAM LAUNCH COMPLEX NO SIGNIFICANT CHANGE ACTIVITY -- ERECTOR/LAUNCHERS ARE EMPLACED AT ALL VISIBLE POSITIONS.</p>	6027N 02944E	0103		42-C
<p>MAGADAN SAM SITE A13-2 5.5 NM SE OF MAGADAN AT 59-30-30N 150-55-30E. COMPLETED SA-2 SITE. ACTIVITY -- 6 LAUNCH POSITIONS AND GUIDANCE POSITION OCCUPIED.</p>	5930N 15055E	0131		1-F
<p>MAGADAN SAM SUPPORT FACILITY 2 NM NORTH OF MAGADAN AT 59-36-10N 150-48-30E. COMPLETED TYPE II SAM SUPPORT FACILITY. ACTIVITY -- AT LEAST 25 PROBABLE MISSILE TRANSPORTERS AND 30 SMALL UNIDENTIFIED VEHICLES.</p>	5936N 15048E	0131		1-G
<p>MAGADAN SAM SITE B02-2 10 NM NORTH OF MAGADAN AT 59-43-30N 150-52-00E.</p>	5943N 15052E	0131		1-E

25X1

25X1

25X1

25X1

25X1

25X1

25X1

25X1

25X1

TOP SECRET

TOP SECRET

25X1

25X1

Target	Coordinates	WAC	Target Numbers	
			BE	NPIC
<p>COMPLETED SA-2 SITE. ACTIVITY -- 6 LAUNCH POSITIONS AND GUIDANCE POSITION OCCUPIED.</p> <p>[REDACTED]</p>				
<p>TOROPETS SAM SITE A34-2 11.5 NM NNW OF TOROPETS REGIONAL MILITARY STORAGE INSTALLATION AT 56-33-00N 031-35-40E. COMPLETED SA-2 SITE WITH A LARGE REVETTED BUILDING IN THE SW CORNER OF THE LAUNCH SITE. ACTIVITY -- 6 LAUNCH POSITIONS OCCUPIED, 3 CANVAS-COVERED MISSILES, CANVAS-COVERED EQUIPMENT IN GUIDANCE AREA, AND 9 UNIDENTIFIED VEHICLES WITHIN LAUNCH AREA.</p> <p>[REDACTED]</p>	5633N 03135E	0153		123-E
<p>ASANOVSHCHINA MRBM LAUNCH SITE 5 NM WNW OF ASANOVSHCHINA AND 12 NM WNW OF OSTROV. COMPLETED TYPE I LAUNCH SITE WITH [REDACTED]</p> <p>[REDACTED]</p> <p>ACTIVITY -- 2 REVETTED AREAS, 1 WITH 3 UNIDENTIFIED OBJECTS AND 1 WITH 2 UNIDENTIFIED OBJECTS, ARE LOCATED OPPOSITE EACH OTHER ON THE SOUTHERNMOST SERVICE ROAD IN THE TECHNICAL SECTION.</p> <p>[REDACTED]</p>	5732N 02812E	0153		48-B
<p>SHEVELEVO MRBM LAUNCH SITE 5 NM NE OF SHEVELEVO. COMPLETED TYPE I LAUNCH SITE [REDACTED]</p> <p>[REDACTED]</p> <p>[REDACTED]</p>	5737N 02812E	0153		133

25X1

25X1

25X1

25X1

25X1

25X1

25X1

25X1

25X1

25X1

25X1

TOP SECRET

TOP SECRET

25X1
25X1

Target	Coordinates	WAC	Target Numbers	
			BE	NPIC
<p>OF THE LAUNCH AREA SERVICE ROADS. ACTIVITY -- ERECTORS VISIBLE ON 3 LAUNCH PADS, AND 4 MISSILE ASSOCIATED VEHICLES ON THE FOURTH PAD.</p> <p>[REDACTED]</p>				
<p>RISTI MRBM LAUNCH SITE 1 4 NM NNE OF RISTI. COMPLETED TYPE I LAUNCH SITE [REDACTED]</p> <p>[REDACTED]</p> <p>ACTIVITY -- 12 VEHICLES/PIECES OF EQUIPMENT ARE IN LAUNCH SITE.</p> <p>[REDACTED]</p>	5904N 02403E	0153		134
<p>RISTI MRBM LAUNCH SITE 2 8 NM NNE OF RISTI. COMPLETED TYPE I LAUNCH SITE.</p> <p>[REDACTED]</p> <p>ACTIVITY -- ERECTOR VISIBLE ON 1 PAD AND 27 VEHICLES/PIECES OF EQUIPMENT IN LAUNCH SITE.</p> <p>[REDACTED]</p>	5906N 02406E	0153		134-A
<p>KLOOSTRI FIXED FIELD MRBM SITE 2.2 NM WEST OF KLOOSTRI. SITE CONSISTS OF 4 LAUNCH POSITIONS LOCATED IN A WOODED AREA. THE LAUNCH POSITIONS ARE ORIENTED ON AN AZIMUTH SIMILAR TO THAT OF</p>	5913N 02403E	0153		134-C

25X1
25X1
25X1
25X1

25X1

25X1

25X1

25X1
25X1

TOP SECRET

TOP SECRET

25X1
25X1

Target	Coordinates	WAC	Target Numbers	
			BE	NPIC
<p>THE PADS AT THE NEARBY SOFT MRBM SITES. THE SITE ACCESS ROAD CONNECTS WITH A SECONDARY ROAD EXTENDING WEST FROM KLOOSTRI. THERE IS A DIRECT ROAD CONNECTION WITH RISTI MRBM LAUNCH SITE 2.</p>				
<p>TALLINN SAM SITE B27-2 NO APPARENT CHANGE ACTIVITY -- 6 LAUNCH POSITIONS AND GUIDANCE POSITION OCCUPIED, AND OCCUPIED MISSILE-HOLD POSITIONS CONTAINING AT LEAST 13 PROBABLE TRANSPORTERS.</p>	5921N 02408E	0153		76-J
<p>TALLINN AMM/SAM LAUNCH COMPLEX CONSTRUCTION OF LAUNCH SITES AND NEW BUILDINGS IN SUPPORT AREA CONTINUES LAUNCH SITES A, B, AND C ARE IN A MORE ADVANCED CONSTRUCTION STAGE THAN SITES D AND E.</p>	5924N 02419E	0153		85-A
<p>TALLINN SAM SITE A30-2 NO APPARENT CHANGE ACTIVITY -- 6 LAUNCH POSITIONS, GUIDANCE POSITION, AND 3 MISSILE-HOLD POSITIONS OCCUPIED, 1 RADAR AND 6 RADAR VANS IN CENTRAL GUIDANCE AREA, 7 MISSILES IN LAUNCH AND HOLD POSITIONS, AND 17 TRANSPORTERS THROUGHOUT LAUNCH AREA.</p>	5927N 02428E	0153		76-H
<p>LENINGRAD SAM SITE C18-2 27 NM SOUTH OF LENINGRAD AT 59-31-10N</p>	5931N 03023E	0153		102-F

25X1
25X1
25X1
25X1
25X1
25X1

TOP SECRET

25X1
25X1

TOP SECRET

25X1

25X1

Target	Coordinates	WAC	Target Numbers	
			BE	NPIC
<p>030-23-05E. COMPLETED SA-2 SITE. ACTIVITY -- 3 LAUNCH POSITIONS OCCUPIED, 2 ON THE NORTH SIDE AND 1 ON THE SOUTH SIDE OF THE SITE.</p>				
<p>MOSCOW SAM SITE E32-3 IMMEDIATELY NNW OF MOSCOW SAM SITE E32-1 AT 56-16-05N 036-38-00E. COMPLETED SA-3 SITE. ACTIVITY -- 4 LAUNCH POSITIONS AND GUIDANCE POSITION OCCUPIED, AND 23 VEHICLES PARKED AT THE SITE.</p>	5616N 03638E	0154		98-I1
<p>MOSCOW SAM SITE E33-1 NO APPARENT CHANGE CONSTRUCTION CONTINUES ON BOTH BUILDING TRIADS. ACTIVITY -- 11 CANVAS-COVERED MISSILES IN LAUNCH AREA.</p>	5620N 03648E	0154		98-J
<p>MOSCOW SAM SITE E33-3 47 NM NW OF MOSCOW AND 2 NM NW OF MOSCOW SAM SITE E33-1 AT 56-21-40N 036-45-40E. COMPLETED SA-3 SITE. ACTIVITY -- 4 LAUNCH POSITIONS AND GUIDANCE POSITION OCCUPIED, 8 CANVAS-COVERED TRANSPORTERS IN HOLD AREA, 1 UNIDENTIFIED VEHICLE IN GUIDANCE AREA, AND AN UNDETERMINED NUMBER OF UNIDENTIFIED OBJECTS ON EAST EDGE OF SITE.</p>	5621N 03645E	0154		98-J1

25X1

25X1

25X1

25X1

25X1

25X1

25X1

TOP SECRET

TOP SECRET

25X1

25X1

Target	Coordinates	WAC	Target Numbers	
			BE	NPIC
[REDACTED]				
SVERDLOVSK SAM SITE B22-2 12 NM SSW OF SVERDLOVSK AT 56-40-40N 060-28-00E. COMPLETED SA-2 SITE. ALTERNATE SITE REPORTED [REDACTED] NOT PRESENT. ACTIVITY -- 4 LAUNCH POSITIONS AND GUIDANCE POSITION PROBABLY OCCUPIED. [REDACTED]	5640N 06028E	0156		39-H
SVERDLOVSK SAM SUPPORT FACILITY 1 7.5 NM NE OF SVERDLOVSK AT 56-52-45N 060-49-15E. COMPLETED TYPE I SAM SUPPORT FACILITY. [REDACTED]	5652N 06049E	0156		39-G
PERM ICBM SINGLE SILO SITES 1-11 WEST AND NW OF PERM ICBM COMPLEX SUPPORT FACILITY. SITES 1 (SITE 15), 6 (SITE 14), AND 10 (SITE 16) CAN BE IDENTIFIED ONLY. SITES 2 (SITE 7), 3 (SITE 8), 4 (SITE 10), 5 (SITE 11), 7 (SITE 13), 8 (SITE 12) AND 9 ARE CLOUD COVERED. SITE 11 (SITE 17) IS A TYPE IIID SITE IN MIDSTAGE OF CONSTRUCTION. TWO AREAS OF UNIDENTIFIED ACTIVITY EAST OF SITE 11 (SITE 17) CONSIST OF SHORT ROADWAYS WITH POSSIBLE GROUND SCARRING OR GRADING. [REDACTED]	5742N 05600E	0156		16-L9

25X1

25X1

25X1

25X1

25X1

25X1

25X1

25X1

TOP SECRET

TOP SECRET

25X1
25X1
25X1

Target	Coordinates	WAC	Target Numbers	
			BE	NPIC
VERKHNYAYA SALDA ICBM LNCH AREA I (SITE 10) NO APPARENT CHANGE [REDACTED] ACTIVITY -- POSSIBLE MISSILE TRANSPORTER ON RIGHT PAD. [REDACTED]	5808N 06032E	0156	[REDACTED]	29-D4
NIZHNAYA SALDA STATIC TEST FACILITY NO SIGNIFICANT CHANGE SINCE [REDACTED] ONLY WESTERN PORTION OBSERVED. [REDACTED]	5810N 06057E	0156	[REDACTED]	29-F
VERKHNYAYA SALDA ICBM LNCH AREA D (SITE 4) NO APPARENT CHANGE [REDACTED] ACTIVITY -- POSSIBLE MISSILE TRANSPORTER ON RIGHT PAD. [REDACTED]	5812N 06034E	0156	[REDACTED]	29-D1
VERKHNYAYA SALDA ICBM COMPLEX AUX SUPT FAC NO SIGNIFICANT CHANGE [REDACTED] CONSTRUCTION CONTINUES. [REDACTED]	5812N 06041E	0156	[REDACTED]	29-A6
TOMSK SAM SUPPORT FACILITY NO APPARENT CHANGE [REDACTED] ACTIVITY -- 2 PROBABLE MISSILE TRANSPORTERS. [REDACTED]	5635N 08455E	0158	[REDACTED]	6-P
TOMSK SAM SITE B33-2 14.5 NM NW OF TOMSK AT 56-41-10N 084-44-05E. COMPLETED SA-2 SITE.	5641N 08444E	0158	[REDACTED]	6-L

25X1
25X1
25X1

25X1

25X1

25X1

25X1

25X1

25X1

25X1

25X1

25X1

25X1

TOP SECRET

TOP SECRET

25X1
25X1

25X1

Target	Coordinates	WAC	Target Numbers	
			BE	NPIC
<p>ACTIVITY -- 5 LAUNCH POSITIONS AND GUIDANCE POSITION OCCUPIED.</p> <p>[REDACTED]</p> <p>GLADKAYA ICBM PROBABLE LAUNCH GROUP G 18 NM WNW OF GLADKAYA ICBM COMPLEX SUPPORT FACILITY. SITE G4 (56-12N 091-59E) IS A PROBABLE TYPE IIID SINGLE SILO LAUNCH SITE UNDER CONSTRUCTION. POSSIBLE SITES G1-G3 (SITES 16-18) NOT COVERED.</p> <p>[REDACTED]</p>	5614N 09145E	0159		7-L9
<p>GLADKAYA ICBM RAIL-TO-ROAD TRANSFER POINT 13 NM SSW OF GLADKAYA. FACILITY CONTAINS A MAIN RAIL TERMINUS WITH 2 SHORT SPURS, AT LEAST 60 BUILDINGS INCLUDING AT LEAST 20 BARRACKS/WAREHOUSES, 1 LARGE STORAGE TANK, AND POSSIBLY 10 SMALLER TANKS.</p> <p>[REDACTED]</p>	5607N 09213E	0159	[REDACTED]	7-L1
<p>GLADKAYA ICBM LAUNCH GROUP F 7.2 NM NORTH OF GLADKAYA ICBM COMPLEX SUPPORT FACILITY. LAUNCH GROUP CONTAINS 6 CONFIRMED, 1 PROBABLE, AND 3 POSSIBLE SINGLE SILO LAUNCH SITES UNDER CONSTRUCTION. SITES F1-F4 (SITES 7, 8, 9, 14), F7 (SITE 12), AND F8 (SITE 13) CAN BE IDENTIFIED ONLY. SITE F9 (SITE 13) IS CLOUD COVERED.</p> <p>[REDACTED]</p>	5614N 09215E	0159		7-L8

25X1

25X1

25X1

25X1

25X1

25X1

25X1

TOP SECRET

TOP SECRET

25X1
25X1
25X1

Target	Coordinates	WAC	Target Numbers	
			BE	NPIC
UZHUR ICBM LAUNCH AREA K (SITE 11) 22 NM WEST OF UZHUR ICBM COMPLEX SUPPORT FACILITY. TYPE IIIC SINGLE SILO LAUNCH SITE IN EARLY STAGE OF CONSTRUCTION. [REDACTED]	5516N 08910E	0161	[REDACTED]	13-Q
UZHUR ICBM LAUNCH AREA J (SITE 10) 24 NM WEST OF UZHUR ICBM COMPLEX SUPPORT FACILITY. TYPE IIIC SINGLE SILO LAUNCH SITE IN EARLY STAGE OF CONSTRUCTION. [REDACTED]	5520N 08908E	0161	[REDACTED]	13-P
ALEYSK ICBM LAUNCH AREA A (SITE 1) NO SIGNIFICANT CHANGE [REDACTED] LAUNCH SITE REMAINS IN MIDSTAGE OF CONSTRUCTION. [REDACTED]	5227N 08235E	0162	[REDACTED]	33-C
ALEYSK ICBM COMPLEX SUPPORT FACILITY NO APPARENT CHANGE [REDACTED] AREA OF UNIDENTIFIED ACTIVITY NOT COVERED BY PHOTOGRAPHY. [REDACTED]	5228N 08242E	0162	[REDACTED]	33-G
ALEYSK ICBM LAUNCH AREA B (SITE 2) 4 NM WNW OF ALEYSK. TYPE IIIC SINGLE SILO LAUNCH SITE IN MIDSTAGE OF CONSTRUCTION. [REDACTED]	5229N 08240E	0162	[REDACTED]	33-D

25X1

25X1

25X1

25X1

25X1

25X1

25X1

25X1

25X1

25X1

TOP SECRET

TOP SECRET

25X1
25X1

Target	Coordinates	WAC	Target Numbers	
			BE	NPIC
<p>[REDACTED]</p> <p>ALEYSK ICBM PROB R/R TRANSFER POINT NO SIGNIFICANT CHANGE [REDACTED] CONSTRUCTION CONTINUES.</p> <p>[REDACTED]</p>	5229N 08243E	0162		33-J
<p>ALEYSK ICBM LAUNCH AREA D (SITE 4) 8 NM WNW OF ALEYSK. TYPE IIIC SINGLE SILO LAUNCH SITE IN MIDSTAGE OF CONSTRUCTION.</p> <p>[REDACTED]</p>	5232N 08234E	0162		33-F
<p>ALEYSK ICBM LAUNCH AREA C (SITE 3) 5.1 NM NW OF ALEYSK. TYPE IIIC SINGLE SILO LAUNCH SITE IN MIDSTAGE OF CONSTRUCTION. GROUND SCARRING FOR THE L-SHAPED ELECTRONICS FACILITY IS APPARENT.</p> <p>[REDACTED]</p>	5233N 08242E	0162		33-E
<p>ALEYSK ICBM LAUNCH AREA E (SITE 5) 12 NM WNW OF ALEYSK. TYPE IIIC SINGLE SILO LAUNCH SITE IN MIDSTAGE OF CONSTRUCTION.</p> <p>[REDACTED]</p>	5235N 08230E	0162		33-H
<p>ALEYSK ICBM LAUNCH AREA F (SITE 6) 11 NM NW OF ALEYSK. TYPE IIIC SINGLE SILO LAUNCH SITE IN MIDSTAGE OF CONSTRUCTION.</p> <p>[REDACTED]</p>	5236N 08236E	0162		33-I

25X1
25X1
25X1
25X1
25X1
25X1
25X1
25X1
25X1
25X1
25X1

TOP SECRET

TOP SECRET

25X1

25X1

Target	Coordinates	WAC	Target Numbers	
			BE	NPIC
NOVOSIBIRSK ICBM R/R TRANSFER POINT 1 NM EAST OF NOVOSIBIRSK ICBM COMPLEX SUPPORT FACILITY. FACILITY CONTAINS 2 RAIL SPURS WITH A TRANSFER POINT ON 1 OF THE SPURS, 8 STORAGE TANKS, AND APPROXIMATELY 20 BUILDINGS. [REDACTED]	5514N 08302E	0162		7-Y2
NOVOSIBIRSK ICBM LAUNCH AREA D (SITE 4) NO APPARENT CHANGE [REDACTED] ACTIVITY -- 1 UNIDENTIFIED OBJECT APPROXIMATELY 100 FT LONG IN FRONT OF MISSILE-READY BUILDING. [REDACTED]	5521N 08313E	0162		7-Y4
OMSK ROCKET ENGINE TEST FAC GORNAYA BITIYA NO SIGNIFICANT CHANGE SINCE [REDACTED] CONSTRUCTION CONTINUES ON SECOND TEST STAND. [REDACTED]	5525N 07317E	0163		5-N
KUYBYSHEV SAM SUPPORT FACILITY 1 6 NM NNE OF KUYBYSHEV AT 53-17-25N 050-17-00E. COMPLETED TYPE I SAM SUPPORT FACILITY. [REDACTED]	5317N 05017E	0165		18-Z7
NEMAN MRBM LAUNCH SITE NO APPARENT CHANGE SINCE [REDACTED] IN [REDACTED] LAUNCH AREA CLOUD COVERED. [REDACTED]	5501N 02211E	0168		154

25X1

25X1

25X1

25X1

25X1

25X1

25X1

25X1

25X1

25X1

25X1

25X1

TOP SECRET

TOP SECRET

25X1

25X1

Target	Coordinates	WAC	Target Numbers	
			BE	NPIC
<p>TAURAGE MRBM LAUNCH SITE 1 5 NM SOUTH OF TAURAGE. COMPLETED TYPE I LAUNCH SITE [REDACTED]</p> <p>[REDACTED]</p> <p>ACTIVITY -- 1 PROBABLE ERECTOR ON NW LAUNCH PAD AND 1 PROBABLE MISSILE TRANSPORTER ON ROAD SOUTH OF WESTERN READY BUILDING.</p> <p>[REDACTED]</p>	5510N 02220E	0168		73-F
<p>NIKOLAYEVSK SAM SITE A02-2 1.5 NM NORTH OF NIKOLAYEVSK AT 53-10-10N 140-44-45E. COMPLETED SA-2 SITE. ACTIVITY -- 6 LAUNCH POSITIONS AND GUIDANCE POSITION OCCUPIED, AND 6 VEHICLES NEAR ONE HOLD POSITION.</p> <p>[REDACTED]</p>	5310N 14044E	0196		6-E
<p>IRKUTSK SAM SUPPORT FACILITY 1 13 NM NW OF IRKUTSK AT 52-24-25N 103-59-10E. COMPLETED TYPE I SAM SUPPORT FACILITY.</p> <p>[REDACTED]</p>	5224N 10359E	0200		4-P
<p>ANGARSK SAM SUPPORT FACILITY 6 NM ENE OF ANGARSK AT 52-32-50N 104-04-20E. COMPLETED TYPE I SAM SUPPORT FACILITY.</p> <p>[REDACTED]</p>	5232N 10404E	0200		1-C

25X1

25X1

25X1

25X1

25X1

25X1

25X1

25X1

25X1

TOP SECRET

TOP SECRET

25X1

25X1

Target	Coordinates	WAC	Target Numbers	
			BE	NPIC
<p>DROVYANAYA ICBM LAUNCH AREA F (SITE 6) NO APPARENT CHANGE [REDACTED] ACTIVITY -- 3 VEHICLES PARKED IN FRONT OF THE MISSILE RIM BUILDINGS LOCATED IN THE SW CORNER OF THE SITE, 3 VEHICLES PARKED ON THE PARKING APRON TO THE REAR OF THE LOOP ROAD, 2 VEHICLES ON THE LOOP ROAD, AND A POSSIBLE MISSILE TRAILER PARKED ON THE LOOP ROAD BETWEEN THE CENTER AND RIGHT SILOS.</p> <p>[REDACTED]</p>	5120N 11254E	0201		53-A7
<p>DROVYANAYA ICBM LAUNCH AREA D (SITE 3) NO APPARENT CHANGE AT SITE SUPPORT FACILITY</p> <p>[REDACTED] LAUNCH SITE CLOUD COVERED.</p> <p>[REDACTED]</p>	5120N 11301E	0201		53-A4
<p>DROVYANAYA ICBM LAUNCH GROUP H 9 NM SOUTH OF DROVYANAYA ICBM COMPLEX SUPPORT FACILITY. LAUNCH GROUP CONSISTS OF 8 CONFIRMED TYPE IIID SINGLE SILO LAUNCH SITES IN MIDSTAGE OF CONSTRUCTION.</p> <p>[REDACTED]</p>	5122N 11302E	0201		53-D1
<p>DROVYANAYA ICBM RAIL-TO-ROAD TSFR POINT 4.5 NM SOUTH OF DROVYANAYA. FACILITY CONTAINS A RAIL SPUR WHICH DIVIDES INTO 4 DEAD-END SIDINGS, 1 PARALLELING A PROBABLE OFF-LOADING RAMP, AND AT LEAST 30 BUILDINGS INCLUDING 10 UNDER CONSTRUCTION.</p> <p>[REDACTED]</p>	5130N 11302E	0201		53-A1

25X1

25X1

25X1

25X1

25X1

25X1

25X1

25X1

25X1

TOP SECRET

TOP SECRET

25X1

25X1

Target	Coordinates	WAC	Target Numbers	
			BE	NPIC
<p>[REDACTED]</p> <p>DROVYANAYA ICBM LAUNCH GROUP G IMMEDIATELY EAST AND SOUTH OF DROVYANAYA. LAUNCH GROUP CONSISTS OF 10 TYPE IIID SITES UNDER CONSTRUCTION. SITES G1 (SITE 7) AND G6 (SITE 12) ARE IN LATE STAGE OF CONSTRUCTION. THE OTHER SITES REMAIN IN MIDSTAGE OF CONSTRUCTION.</p> <p>[REDACTED]</p>	5134N 11304E	0201		53-A9
<p>KHADABULAK SAM SITE A26-2 13 NM WNW OF KHADABULAK AT 50-42-25N 115-58-40E. COMPLETED SA-2 SITE.</p> <p>[REDACTED]</p>	5042N 11558E	0202		6-A
<p>OLOVYANNAYA ICBM PROBABLE LAUNCH GROUP G 6 NM SW OF OLOVYANNAYA ICBM COMPLEX SUPPORT FACILITY. PROBABLE LAUNCH GROUP CONSISTS OF 3 TYPE IIID SINGLE SILO LAUNCH SITES, G1 (SITE 25), G2 (SITE 26), AND G3 (SITE 27), IN MIDSTAGE OF CONSTRUCTION. A PROBABLE SUPPORT/CONTROL FACILITY IS ASSOCIATED WITH SITE G1.</p> <p>[REDACTED]</p>	5043N 11544E	0202		77-L
<p>OLOVYANNAYA SAM SITE B17-2 6 NM WSW OF OLOVYANNAYA ICBM COMPLEX SUPPORT FACILITY AT 50-46-00N 115-41-30E. COMPLETED SA-2 SITE. ACTIVITY -- 6 LAUNCH POSITIONS AND GUIDANCE POSITION OCCUPIED, 6 MISSILES IN MISSILE HOLD POSITIONS, AND 5 PROBABLE MISSILE</p>	5046N 11541E	0202		77-H

25X1

25X1

25X1

25X1

25X1

25X1

25X1

25X1

TOP SECRET

TOP SECRET

25X1

25X1

Target	Coordinates	WAC	Target Numbers	
			BE	NPIC
<p>TRANSPORTERS.</p> <p>[REDACTED]</p>				
<p>OLOVYANNAYA ICBM RAIL-TO-ROAD TSFR POINT 12 NM SE OF OLOVYANNAYA AND 2 NM NE OF OLOVYANNAYA ICBM COMPLEX SUPPORT FACILITY. INSTALLATION CONTAINS 2 RAIL SPURS AT THE TERMINUS OF THE BRANCH LINE WHICH SERVES THE COMPLEX, A LOOP ROAD, 10 LARGE BUILDINGS, APPROXIMATELY 20 SMALLER BUILDINGS, AN ARCH-ROOFED BUILDING, 2 LARGE SEMIBURIED CYLINDRICAL TANKS, AND 6 SMALLER CYLINDRICAL TANKS UNDER CONSTRUCTION. A THIRD RAIL SPUR IS 2,000 FT SOUTH OF THE TRANSFER POINT. CONSTRUCTION ACTIVITY APPARENT THROUGHOUT THE INSTALLATION.</p> <p>[REDACTED]</p>	5050N 11552E	0202	[REDACTED]	77-G6
<p>OLOVYANNAYA ICBM PROBABLE LAUNCH GROUP F 2.5 NM NNE OF OLOVYANNAYA ICBM COMPLEX SUPPORT FACILITY. PROBABLE LAUNCH GROUP CONSISTS OF A TYPE IIID SINGLE SILO LAUNCH SITE, F1 (SITE 24), IN MIDSTAGE OF CONSTRUCTION. A PROBABLE SUPPORT/ CONTROL FACILITY IS ASSOCIATED WITH THE SITE.</p> <p>[REDACTED]</p>	5051N 11551E	0202		77-G9
<p>OLOVYANNAYA ICBM LAUNCH GROUP E NO SIGNIFICANT CHANGE [REDACTED] CONSTRUCTION CONTINUES.</p> <p>[REDACTED]</p>	5056N 11558E	0202		77-G8
<p>OLOVYANNAYA ICBM LAUNCH GROUP D NO SIGNIFICANT CHANGE SINCE [REDACTED]</p>	5104N 11604E	0202		77-G5

25X1

25X1

25X1

25X1

25X1

25X1

25X1

25X1

25X1

TOP SECRET

TOP SECRET

25X1

25X1

Target	Coordinates	WAC	Target Numbers	
			BE	NPIC
<p>SITES D1 (SITE 4), D2 (SITE 5), D5 (SITE 9), OR D10 (SITE 11) WHICH REMAIN IN MIDSTAGE OF CONSTRUCTION. SITES D3 (SITE 7), D4 (SITE 8), D6 (SITE 10), D7 (SITE 6), D8 (SITE 12), AND D9 (SITE 13) ARE IN LATE STAGE OF CONSTRUCTION.</p>				
<p>SOVETSKAYA GAVAN SAM SITE A25-2 9 NM WSW OF SOVETSKAYA GAVAN AT 48-56-30N 140-05-20E. COMPLETED SA-2 SITE.</p>	4856N 14005E	0204		29-I
<p>SOVETSKAYA GAVAN SAM SUPPORT FACILITY 4 NM SW OF SOVETSKAYA GAVAN AT 48-58-25N 140-12-20E. COMPLETED TYPE II SAM SUPPORT FACILITY.</p>	4858N 14012E	0204		29-W
<p>SOVETSKAYA GAVAN SAM SITE A13-2 4 NM ESE OF SOVETSKAYA GAVAN AT 48-59-10N 140-22-40E. COMPLETED SA-2 SITE.</p>	4859N 14022E	0204		29-Q
<p>SOVETSKAYA GAVAN SAM SITE A01-2 13 NM NNE OF SOVETSKAYA GAVAN AT 49-10-50N 140-19-00E. COMPLETED SA-2 SITE.</p>	4910N 14019E	0204		29-P
<p>ALEKSEYEVKA ASM FACILITY 2.5 NM NNE OF CENTER OF RUNWAY AT</p>	4915N 14014E	0204		1-A

25X1

25X1

25X1

25X1

25X1

25X1

25X1

25X1

TOP SECRET

TOP SECRET

25X1
25X1
25X1

Target	Coordinates	WAC	Target Numbers	
			BE	NPIC
<p>ALEKSEYEVKA AIRFIELD. SECURED AREA CONTAINS 8 EARTH-COVERED DRIVE-THROUGH STORAGE BUILDINGS, 1 DRIVE-THROUGH CHECKOUT BUILDING, AND 1 DRIVE-IN BUILDING.</p> <p>[REDACTED]</p> <p>TWO SMALL CONNECTED DRIVE-THROUGH BUILDINGS ARE OUTSIDE THE INSTALLATION ON AN ACCESS ROAD TO THE WEST. ACTIVITY -- 76 SHIPPING CRATES RANGING FROM [REDACTED] OBSERVED ALONG INTERNAL ROADS.</p> <p>[REDACTED]</p>				
<p>PORONAYSK SAM SITE A30-2 [REDACTED] NO APPARENT CHANGE SINCE [REDACTED] ACTIVITY -- 6 LAUNCH POSITIONS AND GUIDANCE POSITION OCCUPIED, 7 MISSILE TRANSPORTERS, 1 POSSIBLE MISSILE, 2 TRUCKS, 5 LARGE UNIDENTIFIED VEHICLES, AND 7 SMALL UNIDENTIFIED VEHICLES.</p> <p>[REDACTED]</p>	4916N 14254E	0205		8-D
<p>PORONAYSK PROBABLE SAM SUPPORT FACILITY NO APPARENT CHANGE [REDACTED] ACTIVITY -- 3 POSSIBLE MISSILE TRANSPORTERS, 6 TRUCKS, AND 5 UNIDENTIFIED VEHICLES.</p> <p>[REDACTED]</p>	4916N 14254E	0205		8-E
<p>PORONAYSK SAM SITE B32-2 7.5 NM NORTH OF LEONIDOVO AT 49-24-25N 142-52-00E.</p>	4924N 14252E	0205		8-B

25X1

25X1

25X1

25X1
25X1

25X1

25X1

25X1

25X1

25X1

TOP SECRET

TOP SECRET

25X1

25X1

Target	Coordinates	WAC	Target Numbers	
			BE	NPIC
<p>COMPLETED SA-2 SITE. ACTIVITY -- 5 LAUNCH POSITIONS AND GUIDANCE POSITION OCCUPIED.</p> <p>[REDACTED]</p>				
<p>BALTA MRBM LAUNCH SITE 1 5 NM NNW OF BALTA. COMPLETED TYPE II LAUNCH SITE [REDACTED].</p> <p>ACTIVITY -- ERECTORS ARE PRESENT ON ALL 4 LAUNCH PADS AND MISSILE EXERCISES ARE APPARENTLY UNDERWAY. ONE PROBABLE MISSILE TRANSPORTER, 2 PROBABLE FUEL TRANSPORTERS, AND APPROXIMATELY 55 UNIDENTIFIED VEHICLES OBSERVED AT SITE.</p> <p>[REDACTED]</p>	4801N 02933E	0233		59-C
<p>BALTA MRBM LAUNCH SITE 2 NO APPARENT CHANGE SINCE [REDACTED]. ACTIVITY -- ERECTORS ARE PRESENT ON ALL 4 LAUNCH PADS AND MISSILE EXERCISES ARE APPARENTLY UNDERWAY. ONE PROBABLE MISSILE TRANSPORTER AND 35 UNIDENTIFIED VEHICLES OBSERVED AT SITE.</p> <p>[REDACTED]</p>	4807N 02934E	0233		104
<p>GRANOV IRBM LAUNCH SITE 1 4.4 NM NNW OF GRANOV. COMPLETED TYPE III LAUNCH SITE [REDACTED].</p> <p>ACTIVITY -- PROBABLE MISSILE ERECTORS ARE VISIBLE ON THE 2 NORTHERNMOST LAUNCH PADS. A PROBABLE MISSILE TRANSPORTER IS ON THE</p>	4856N 02930E	0233		59-B

25X1

25X1

25X1

25X1

25X1

25X1

25X1

25X1

25X1

25X1

25X1

TOP SECRET

TOP SECRET

25X1

25X1

Target	Coordinates	WAC	Target Numbers	
			BE	NPIC
ROAD IMMEDIATELY IN FRONT OF 1 OF THE INNER READY BUILDINGS. [REDACTED]				
BELAYA TSERKOV SAM SITE B14-2 9 NM SOUTH OF CHEPELEVKA AT 49-36-00N 030-24-00E. COMPLETED SA-2 SITE. ACTIVITY -- 6 LAUNCH POSITIONS, GUIDANCE POSITION, AND 1 MISSILE-HOLD POSITION OCCUPIED. [REDACTED]	4936N 03024E	0233		8-A
CHEPELEVKA ASM FACILITY NO APPARENT CHANGE [REDACTED] ACTIVITY -- 7 KANGAROO ASM. [REDACTED]	4946N 03029E	0233		8-C
KROLEVETS IRBM LAUNCH SITE 2 8 NM NNE OF KROLEVETS. COMPLETED TYPE III LAUNCH SITE [REDACTED] [REDACTED] ACTIVITY -- 2 MISSILE ERECTORS AND 2 PROBABLE MISSILE TRANSPORTERS. [REDACTED]	5140N 03329E	0233		105-B
POLTAVA SAM SITE B21-2 12.5 NM SSW OF POLTAVA AT 49-24-30N 034-22-40E. COMPLETED SA-2 SITE. ACTIVITY -- 7 UNIDENTIFIED VEHICLES. [REDACTED]	4924N 03422E	0234		31-C

25X1

25X1

25X1

25X1

25X1

25X1

25X1

25X1

25X1

25X1

25X1

TOP SECRET

TOP SECRET

25X1

25X1

Target	Coordinates	WAC	Target Numbers	
			BE	NPIC
POLTAVA SAM SITE A19-2 5.5 NM SSW OF POLTAVA AT 49-30-00N 034-31-20E. COMPLETED SA-2 SITE.	4930N 03431E	0234		31-F
KAPUSTIN YAR MISSILE STOR & HANDLING AREA 4 NM NORTH OF VLADIMIROVKA AIRFIELD. DOUBLE-SECURED AREA CONTAINS 2 DRIVE- THROUGH HANDLING BUILDINGS, A HIGH-HAT BUILDING, 3 DRIVE-IN STORAGE/HANDLING BUILDINGS, A SMALL HEAVILY REVETTED BUILDING, 4 SMALL BUNKERS/BURIED TANKS, 7 SUPPORT BUILDINGS, AND AN OPEN STORAGE AREA.	4822N 04612E	0235		10-F1
KAPUSTIN YAR LAUNCH COMPLEX G 22 NM SW OF KAPUSTIN YAR. COMPLEX CONSISTS OF A SECURED LAUNCH AREA CONTAINING 2 ROAD-SERVED PADS AND A HOUSING AND SUPPORT AREA CONTAINING APPROXIMATELY 20 BUILDINGS. TWO UNOCCUPIED TRACKING SITES ARE APPROXIMATELY 1 NM WEST OF THE HOUSING AND SUPPORT AREA.	4822N 04617E	0235		10-A8
AKHTUBINSK SAM SITE A04-2 NO APPARENT CHANGE ACTIVITY -- 6 LAUNCH POSITIONS, GUIDANCE POSITION, AND 1 MISSILE-HOLD POSITION OCCUPIED.	4824N 04615E	0235		10-F

25X1

25X1

25X1

25X1

25X1

25X1

25X1

25X1

25X1

25X1

TOP SECRET

TOP SECRET

25X1
25X1
25X1

Target	Coordinates	WAC	Target Numbers	
			BE	NPIC
<p>KAPUSTIN YAR LAUNCH COMPLEX D (SITE 1) 23 NM SE OF KAPUSTIN YAR. COMPLEX CONTAINS COMPLETED LAUNCH AREAS D1 AND D3 AND ABANDONED LAUNCH AREAS D2 AND D4. ACTIVITY -- 3 STRAIGHT-WING DRONES IN LAUNCH AREA D3.</p>	4828N 04618E	0235		10-A3
<p>KAPUSTIN YAR LNCH COMPLEX C (SITES 2,4-9) NO SIGNIFICANT CHANGE CONSTRUCTION CONTINUES AT LAUNCH SITE 4C1. ACTIVITY -- LAUNCH AREA 1C -- 2 ERECTORS/LAUNCHERS, 1 CRANE, AND 3 CHERRY PICKERS. LAUNCH AREA 2C -- AN SS-4 EXERCISE IS IN PROGRESS WITH 1 SS-4 MISSILE ON A TRANSPORTER, 1 ERECTOR, 1 FUEL TRANSPORTER, 2 OXIDIZER TRAILERS, AND 14 OTHER VEHICLES. LAUNCH AREA 3C -- 2 EMPTY MISSILE TRANSPORTERS. LAUNCH AREA 4C -- 1 MRBM ON A TRANSPORTER, 1 IRBM ON A TRANSPORTER, 3 EMPTY MISSILE TRANSPORTERS, 2 LARGE VEHICLES/PIECES OF EQUIPMENT, 9 TRUCKS, 3 PROBABLE TRUCKS, 2 TRAILERS, AND 1 MOBILE CRANE. LAUNCH AREA 5C -- AN SSM EXERCISE IS IN PROGRESS WITH 1 MISSILE BACKED UP TO AN ERECTOR, 6 SUPPORT VEHICLES, 1 POSSIBLE TRANSPORTER/CRANE, 2 PROBABLE SS-5 FUEL TRANSPORTERS, 2 POSSIBLE OXIDIZER TRAILERS, 1 CHERRY PICKER, 1 LARGE UNIDENTIFIED VEHICLE, AND 4 UNIDENTIFIED VEHICLES.</p>	4836N 04616E	0235		10-A1

25X1

25X1

25X1

25X1

25X1

25X1

TOP SECRET

TOP SECRET

25X1

25X1

Target	Coordinates	WAC	Target Numbers	
			BE	NPIC
<p>KAPUSTIN YAR LAUNCH COMPLEX B 21.5 NM ENE OF KAPUSTIN YAR. COMPLEX CONTAINS 3 LAUNCH AREAS (B1, B2, AND B3), A SUPPORT AREA, AND 3 BIVOUAC/ TRAINING AREAS WEST OF THE SUPPORT AREA. ACTIVITY -- LAUNCH AREA B1 -- A POSSIBLE WINGED OBJECT. LAUNCH AREA B2 -- A POSSIBLE CRANE. LAUNCH AREA B3 -- SEVERAL VEHICLES. SUPPORT AREA -- 2 MISSILE-LIKE OBJECTS, NUMEROUS CYLINDRICAL OBJECTS (2 ATTACHED TO A SMALL PROBABLE TRACTOR), AND A POSSIBLE MISSILE TRANSPORTER. NUMEROUS PROBABLE CONTAINERS ARE IN THE AREA TO THE EAST.</p>	4841N 04616E	0235		10-A5
<p>KAPUSTIN YAR LAUNCH COMPLEX A NO APPARENT CHANGE ACTIVITY -- LAUNCH FACILITIES -- 3 VEHICLES. HOUSING AND SUPPORT AREA -- APPROXIMATELY 60 UNIDENTIFIED VEHICLES. TROOP TRAINING AREA -- APPROXIMATELY 120 UNIDENTIFIED VEHICLES/PIECES OF EQUIPMENT.</p>	4842N 04615E	0235		10-A4
<p>KAPUSTIN YAR MSL TEST CTR SAM SITE B09-2 NO APPARENT CHANGE ACTIVITY -- 6 OCCUPIED LAUNCH POSITIONS. GUIDANCE AREA OCCUPIED BY FAN SONG RADAR AND 3 PROBABLE VANS.</p>	4842N 04616E	0235		10-E
<p>KAPUSTIN YAR LAUNCH COMPLEX E (SITE 3) NO APPARENT CHANGE</p>	4846N 04618E	0235		10-A6

25X1

25X1

25X1

25X1

25X1

25X1

25X1

25X1

25X1

TOP SECRET

TOP SECRET

25X1

25X1

Target	Coordinates	WAC	Target Numbers	
			BE	NPIC
<p>ACTIVITY -- A BIVOUAC/TRAINING AREA 1.5 NM WEST CONTAINS 4 LARGE TENTS, 45 SMALLER TENTS, AN ASSOCIATED MOTOR POOL, AND APPROXIMATELY 74 UNIDENTIFIED VEHICLES/PIECES OF EQUIPMENT. A SECOND BIVOUAC/TRAINING AREA 1.5 NM WSW CONTAINS 5 LARGE TENTS, 60 SMALLER TENTS, AN ASSOCIATED MOTOR POOL, AND APPROXIMATELY 66 UNIDENTIFIED VEHICLES/PIECES OF EQUIPMENT. A PROBABLE SCUD EXERCISE IS IN PROGRESS ADJACENT TO THE SECOND MOTOR POOL. EQUIPMENT INCLUDES A TRANSPORTER-ERECTOR-LAUNCHER, AN A-FRAME CRANE, A PROBABLE TRANSPORTER, AND 6 UNIDENTIFIED VEHICLES.</p>				
<p>KAPUSTIN YAR LAUNCH COMPLEX H (SITE 13) 26 NM ENE OF KAPUSTIN YAR AND 2.5 NM NNE OF KAPUSTIN YAR LAUNCH COMPLEX E. SECURED LAUNCH COMPLEX UNDER CONSTRUCTION CONTAINS 2 ROAD-SERVED LAUNCH PADS AND A DRIVE-IN CONTROL BUNKER. A CIRCULAR REVETMENT IS ADJACENT TO THE WESTERN LAUNCH PAD.</p>	4848N 04620E	0235		10-J1
<p>EMBA MSL TEST CENTER LAUNCH AREA 19 NM SSW OF EMBA. DOUBLE-FENCED AREA CONTAINS 2 CONCRETE LAUNCH PADS ON A RECTANGULAR LOOP ROAD SYSTEM, A CONTROL BUNKER TO THE REAR OF THE LAUNCH PADS, AND 5 OTHER BUILDINGS. A SUPPORT AREA IS APPROXIMATELY 1,800 FT TO THE EAST.</p>	4831N 05801E	0236		22-E

25X1

25X1

25X1

TOP SECRET

25X1

25X1

TOP SECRET

25X1

25X1

Target	Coordinates	WAC	Target Numbers	
			BE	NPIC
<p>ACTIVITY -- 1 PROBABLE GANEF MISSILE ON AN APPROXIMATELY 20-FT LONG TRANSPORTER-LAUNCHER, 1 TRANSPORTER-LAUNCHER, AND AT LEAST 43 OTHER VEHICLES/PIECES OF EQUIPMENT.</p> <p>[REDACTED]</p>				
<p>EMBA MSL TEST CENTER SUPPORT AREA B 15 NM SSW OF EMBA. AREA CONTAINS APPROXIMATELY 45 BUILDINGS.</p> <p>[REDACTED]</p>	4834N 05803E	0236		22-M
<p>EMBA MTC OPERATIONAL SUPPORT AREA 7 NM SSW OF EMBA. RAIL-SERVED, SECURED AREA CONTAINS 12 BUILDINGS INCLUDING 5 DRIVE-THROUGH BUILDINGS. A SEPARATELY FENCED AREA TO THE WEST (POSSIBLY UNDER CONSTRUCTION) CONTAINS 2 BUILDINGS AND 8 EARTH-COVERED RECTANGULAR OBJECTS. ACTIVITY -- AT LEAST 175 VEHICLES IN THE MAIN AREA.</p> <p>[REDACTED]</p>	4842N 05805E	0236		22-L
<p>EMBA MSL TEST CENTER SUPPORT AREA A 4.5 NM SW OF EMBA. RAIL-SERVED INSTALLATION CONTAINS APPROXIMATELY 170 BUILDINGS, INCLUDING HOUSING ADMINISTRATION, AND STORAGE, A HEAT PLANT, AND 2 MOTOR POOLS. ACTIVITY -- AT LEAST 265 VEHICLES.</p> <p>[REDACTED]</p>	4846N 05804E	0236	[REDACTED]	22-D
<p>KARAKHOBDA IRBM LAUNCH SITE 7.9 NM SE OF KARAKHOBDA.</p>	4957N 05651E	0236		24-A

25X1

25X1

25X1

25X1

25X1

25X1

25X1

TOP SECRET

TOP SECRET

25X1
25X1
25X1

Target	Coordinates	WAC	Target Numbers	
			BE	NPIC
<p>TYPE IV LAUNCH SITE HAS NOT PROGRESSED BEYOND AN EARLY STAGE OF CONSTRUCTION AND APPEARS TO BE INACTIVE.</p> <p>[REDACTED]</p>				
<p>IMENI GASTELLO ICBM LAUNCH AREA E (SITE 5) NO SIGNIFICANT CHANGE [REDACTED] SITE REMAINS IN MIDSTAGE OF CONSTRUCTION.</p> <p>[REDACTED]</p>	5114N 06611E	0237		23-E
<p>ZHANGIZ-TOBE ICBM LAUNCH AREA F (SITE 6) 11 NM SW OF ZHANGIZ-TOBE. TYPE IIIC LAUNCH SITE IN EARLY STAGE OF CONSTRUCTION.</p> <p>[REDACTED]</p>	4908N 08058E	0239		35-G
<p>ZHANGIZ-TOBE ICBM LAUNCH AREA E (SITE 5) 13 NM WEST OF ZHANGIZ-TOBE. TYPE IIIC SINGLE SILO LAUNCH SITE IN MIDSTAGE OF CONSTRUCTION.</p> <p>[REDACTED]</p>	4912N 08053E	0239		35-F
<p>ZHANGIZ-TOBE ICBM LAUNCH AREA B (SITE 2) NO SIGNIFICANT CHANGE [REDACTED] CONSTRUCTION CONTINUES.</p> <p>[REDACTED]</p>	4916N 08059E	0239		35-C
<p>ZHANGIZ-TOBE ICBM LAUNCH AREA D (SITE 4) 8.5 NM SW OF ZHANGIZ-TOBE. TYPE IIIC SINGLE SILO LAUNCH SITE IN MIDSTAGE OF CONSTRUCTION.</p>	4907N 08103E	0239		35-E

25X1
25X1
25X1
25X1

25X1

25X1

25X1

25X1

25X1

25X1

TOP SECRET

TOP SECRET

25X1
25X1

Target	Coordinates	WAC	Target Numbers	
			BE	NPIC
<p>[REDACTED]</p> <p>ZHANGIZ-TOBE ICBM LAUNCH AREA A (SITE 1) NO SIGNIFICANT CHANGE [REDACTED] SITE REMAINS IN MIDSTAGE OF CONSTRUCTION. AN L-SHAPED ELECTRONICS FACILITY IS UNDER CONSTRUCTION WITHIN THE TRIANGULAR SECURED AREA.</p> <p>[REDACTED]</p>	4911N 08100E	0239		35-B
<p>SARY-SHAGAN AMM TEST CENTER SAM SITE B21-2 39.5 NM WSW OF SARY-SHAGAN AIRFIELD AT 45-59-30N 072-33-20E. COMPLETED SA-2 SITE. ACTIVITY -- 6 LAUNCH POSITIONS OCCUPIED (4 WITH PROBABLE MISSILES), GUIDANCE POSITION OCCUPIED (WITH PROBABLE FAN SONG), AND 2 MISSILE-HOLD POSITIONS OCCUPIED BY MISSILE TRANSPORTERS.</p> <p>[REDACTED]</p>	4559N 07233E	0245		34-B
<p>SARY-SHAGAN AMM LNCH COMPLEX B (SITE 1B14) NO SIGNIFICANT CHANGE [REDACTED] CONSTRUCTION CONTINUES IN TRIAD AREA. ACTIVITY -- 2 PIECES OF MISSILE SERVICING EQUIPMENT ADJACENT TO LAUNCH PAD B2 AND A POSSIBLE TRANSPORTER AT LAUNCH FACILITY A.</p> <p>[REDACTED]</p>	4559N 07233E	0245		50-B
<p>AYBATKAZGAN SSM AREA TUMA TAU 0.8 NM SE OF AYBATKAZGAN. FOUR POSSIBLE IMPACT CRATERS AT 46-46-20N</p>	4645N 06825E	0245		13

25X1
25X1
25X1
25X1
25X1
25X1
25X1

TOP SECRET

25X1
25X1

TOP SECRET

25X1

25X1

Target	Coordinates	WAC	Target Numbers	
			BE	NPIC
<p>069-37-20E.</p> <p>[REDACTED]</p>				
<p>TYURATAM LAUNCH COMPLEX K (SITES 13,20) NO SIGNIFICANT CHANGE [REDACTED] CONSTRUCTION CONTINUES.</p> <p>[REDACTED]</p>	4602N 06303E	0246		6-Q
<p>ASTRAKHAN SAM SUPPORT FACILITY 6 NM NW OF ASTRAKHAN AT 46-26-00N 047-56-20E. COMPLETED TYPE II SAM SUPPORT FACILITY.</p> <p>[REDACTED]</p>	4626N 04756E	0248		1-M
<p>SEVASTOPOL SAM SUPPORT FACILITY NO APPARENT CHANGE [REDACTED] ACTIVITY -- 20 PROBABLE MISSILE TRANSPORTERS AND 16 UNIDENTIFIED VEHICLES.</p> <p>[REDACTED]</p>	4434N 03332E	0250		62-J
<p>SEVASTOPOL SAM SITE A27-3 4 NM WEST OF SEVASTOPOL AT 44-35-15N 033-25-50E. COMPLETED SA-3 SITE. ACTIVITY -- 2 LAUNCH POSITIONS PROBABLY OCCUPIED.</p> <p>[REDACTED]</p>	4435N 03325E	0250		62-M
<p>SEVASTOPOL SAM SITE A01-3 7 NM NORTH OF SEVASTOPOL AT 44-42-25N 033-33-10E. COMPLETED SA-3 SITE. ACTIVITY -- 4 LAUNCH POSITIONS AND PROBABLY</p>	4442N 03333E	0250		62-L

25X1

25X1

25X1

25X1

25X1

25X1

25X1

25X1

TOP SECRET

25X1

25X1

TOP SECRET

25X1

25X1

Target	Coordinates	WAC	Target Numbers	
			BE	NPIC
<p>REVETTED GUIDANCE POSITION OCCUPIED, AND 4 MISSILE TRANSPORTERS IN HOLD POSITIONS IMMEDIATELY EAST OF LAUNCH AREA.</p> <p>[REDACTED]</p>				
<p>BUREVESTNIK SAM SITE 9 NM NNE OF BUREVESTNIK AT 45-03-00N 147-44-00E. COMPLETED SA-2 SITE.</p> <p>[REDACTED]</p>	4503N 14744E	0280		1-F
<p>DALNYAYA CRUISE-MISSILE SITE IMMEDIATELY NORTH OF DALNYAYA ON MYS KRILON. SITE CONTAINS 2 REVETTED LAUNCH POSITIONS, ORIENTED GENERALLY SOUTH, AND 4 EQUIPMENT REVETMENTS. MISSILE CHECKOUT AND STORAGE AREA, IMMEDIATELY WEST OF THE SITE AND ON THE ACCESS ROAD, CONTAINS A PROBABLE DRIVE-THROUGH BUILDING AND 4 SUPPORT BUILDINGS. MAIN SUPPORT FACILITIES, 0.5 NM WEST OF CHECKOUT AND STORAGE AREA, INCLUDE 12 BUILDINGS AND AN EQUIPMENT PARK. PROBABLE ALTERNATE LAUNCH SITE, 0.5 NM NE OF THE LAUNCH POSITIONS AT 45-55-00N 142-05-00E, CONTAINS 2 REVETTED LAUNCH POSITIONS. ACTIVITY -- 50 VEHICLES/PIECES OF EQUIPMENT IN EQUIPMENT PARK.</p> <p>[REDACTED]</p>	4554N 14204E	0281		45-A
<p>DALNYAYA SAM SITE A36-2 APPROXIMATELY 1 NM NNW OF DALNYAYA AT 45-55-15N 142-04-30E.</p>	4555N 14204E	0281	[REDACTED]	45

25X1

25X1

25X1

25X1

TOP SECRET

25X1

25X1

TOP SECRET

25X1

25X1

Target	Coordinates	WAC	Target Numbers	
			BE	NPIC
<p>COMPLETED SA-2 SITE. ACTIVITY -- 6 LAUNCH POSITIONS AND GUIDANCE POSITION OCCUPIED. SIX POSSIBLE CANVAS-COVERED MISSILES ON TRANSPORTERS IN SUPPORT AREA DIRECTLY TO THE SOUTH.</p> <p>[REDACTED]</p>				
<p>VLADIVOSTOK SAM SITE C13-2 NO APPARENT CHANGE SINCE [REDACTED] ACTIVITY -- 6 LAUNCH POSITIONS AND GUIDANCE POSITION OCCUPIED, AND 5 VEHICLES AT SITE SUPPORT FACILITY.</p> <p>[REDACTED]</p>	4252N 13220E	0291		56-B
<p>NAKHODKA SAM SITE B29-2 NO APPARENT CHANGE [REDACTED] ACTIVITY -- 6 LAUNCH POSITIONS AND GUIDANCE POSITION PROBABLY OCCUPIED.</p> <p>[REDACTED]</p>	4254N 13230E	0291		48-G
<p>DUNAY PROBABLE NAVAL MISSILE STORAGE 2.5 NM NNE OF DUNAY. INSTALLATION CONSISTS OF 4 SEPARATE AREAS AND A RAIL-TO-ROAD TRANSFER POINT. NORTH AREA IS SECURED AND CONTAINS 6 DRIVE-THROUGH BUNKERS AND 1 OTHER BUILDING. CENTRAL AREA IS SECURED AND CONTAINS 5 DRIVE-THROUGH BUNKERS. SOUTH AREA CONTAINS 1 DRIVE-THROUGH BUILDING, 1 LARGE BUILDING, 21 OTHER BUILDINGS, AND A FENCED AREA WITH 3 BUILDINGS.</p> <p>[REDACTED]</p>	4256N 13220E	0291		4-D

25X1

25X1

25X1

25X1

25X1

25X1

25X1

25X1

25X1

TOP SECRET

TOP SECRET

25X1

25X1

Target	Coordinates	WAC	Target Numbers	
			BE	NPIC
<p>[REDACTED]</p> <p>ACTIVITY -- 4 PROBABLE MISSILES ON DOLLIES IN NORTH AREA. NUMEROUS VANS/CRATES AND LOWBOY TRAILERS IN AREA.</p> <p>[REDACTED]</p>				
<p>VLADIVOSTOK SAM SUPPORT FACILITY 2 NO APPARENT CHANGE [REDACTED] ACTIVITY -- [REDACTED] -- 5 PROBABLE TRANSPORTERS AND 10 PROBABLE CANISTERS.</p> <p>[REDACTED]</p>	4300N 13225E	0291		56
<p>VLADIVOSTOK SAM SITE C11-2 NO APPARENT CHANGE [REDACTED] ACTIVITY -- [REDACTED] -- 6 LAUNCH POSITIONS OCCUPIED AND GUIDANCE POSITION PROBABLY OCCUPIED. [REDACTED] -- 5 LAUNCH POSITIONS OCCUPIED AND GUIDANCE POSITION POSSIBLY OCCUPIED.</p> <p>[REDACTED]</p>	4300N 13226E	0291		48-T
<p>POTI SAM SITE A15-2 8 NM SSE OF POTI AT 42-01-50N 041-45-40E. COMPLETED SA-2 SITE. ACTIVITY -- 6 LAUNCH POSITIONS OCCUPIED AND 4 VEHICLES LOCATED WITHIN CENTRAL GUIDANCE AREA.</p> <p>[REDACTED]</p>	4201N 04145E	0324		12-G
<p>BAKU SAM SITE A15-2 6 NM SSE OF BAKU AT 40-17-50N 049-56-10E.</p>	4017N 04956E	0325		8-S2

25X1

25X1

25X1

25X1

25X1

25X1

25X1

25X1

25X1

25X1

25X1

25X1

25X1

25X1

25X1

TOP SECRET

TOP SECRET

25X1

25X1

Target	Coordinates	WAC	Target Numbers	
			BE	NPIC
<p>COMPLETED SA-2 SITE. ACTIVITY -- 6 LAUNCH POSITIONS AND GUIDANCE POSITION OCCUPIED.</p>				
<p>BAKU SAM SITE A13-2 6.3 NM SE OF BAKU AT 40-18-50N 049-59-55E. COMPLETED SA-2 SITE. ACTIVITY -- 6 LAUNCH POSITIONS AND GUIDANCE POSITION OCCUPIED AND 1 POSSIBLE MISSILE IN A LAUNCH POSITION.</p>	4018N 04959E	0325		8-S3
<p>BAKU SAM SITE B10-2 10 NM EAST OF BAKU AT 40-22-30N 050-07-40E. COMPLETED SA-2 SITE.</p>	4022N 05007E	0325		8-I
<p>BAKU SAM SITE B10-3 9.5 NM EAST OF BAKU OF 40-22-30N 050-07-00E. COMPLETED SA-3 SITE.</p>	4022N 05007E	0325		8-T
<p>BAKU SAM SUPPORT FACILITY 1 7 NM EAST OF BAKU AT 40-24-00N 050-01-10E. COMPLETED TYPE I SAM SUPPORT FACILITY.</p>	4024N 05001E	0325		8-O
<p>BAKU SAM SITE B06-2 12.5 NM NE OF BAKU AT 40-29-40N 050-06-00E. COMPLETED SA-2 SITE.</p>	4029N 05006E	0325		8-G
<p>TBILISI SAM SUPPORT FACILITY 5.5 NM SSE OF TBILISI AT 41-37-10N</p>	4137N 04452E	0325		61-I

25X1

25X1

25X1

25X1

25X1

25X1

25X1

25X1

25X1

TOP SECRET

TOP SECRET

25X1

25X1

Target	Coordinates	WAC	Target Numbers	
			BE	NPIC
<p>044-52-50E. COMPLETED TYPE I SAM SUPPORT FACILITY.</p>				
<p>TBILISI SAM SITE A32-2 7 NM NW OF TBILISI AT 41-47-00N 044-42-00E. COMPLETED SA-2 SITE.</p>	4147N 04442E	0325		61-D
<p>KRASNOVODSK SAM SITE B01-2 12.5 NM NNE OF KRASNOVODSK AT 40-13-15N 053-01-50E. COMPLETED SA-2 SITE. ACTIVITY -- 2 MISSILE TRANSPORTERS AND 12 PROBABLE CARGO TRUCKS.</p>	4013N 05301E	0326		2-C
<p>ISFARA SUSPECT SOLID PROPELLANT FACILITY . 3 NM WEST OF ISFARA. RAIL-SERVED FACILITY CONSISTS OF PRODUCTION, STORAGE, AND HOUSING AREAS. HIGHLY SECURED PRODUCTION AREA CONSISTS OF 2 LARGE REVETTED PRODUCTION BUILDINGS, 7 SMALL REVETTED PROBABLE PROPELLANT MIXING BUILDINGS, 2 LARGE SHOP-TYPE BUILDINGS, AND 12 OTHER BUILDINGS. A SMALL WALLED AREA IN THE NE CORNER OF THE COMPOUND CONTAINS 1 BUILDING AND 2 UNIDENTIFIED STRUCTURES (POSSIBLY TANKS). A SMALL SECURED SERVICE AREA IS IMMEDIATELY NORTH OF THE PRODUCTION AREA. HIGHLY SECURED STORAGE AREA, APPROXIMATELY 0.6 NM FROM THE PRODUCTION AREA AND CONNECTED TO IT BY RAIL, CONTAINS 11 REVETTED BUILDINGS, THREE 50 FT LONG, FOUR 100 FT LONG, AND FOUR 150 FT LONG.</p>	4007N 07034E	0328		78

25X1

25X1

25X1

25X1

25X1

25X1

TOP SECRET

TOP SECRET

25X1
25X1

25X1

Target	Coordinates	WAC	Target Numbers	
			BE	NPIC
HOUSING AREA CONTAINS APPROXIMATELY 20 STRUCTURES. [REDACTED]				
TASHKENT SAM SUPPORT FACILITY 6.3 NM ENE OF TASHKENT AT 41-20-20N 069-24-50E. COMPLETED TYPE I SAM SUPPORT FACILITY. ACTIVITY -- 14 VEHICLES/PIECES OF EQUIPMENT. [REDACTED]	4120N 06924E	0328		27-K
TASHKENT SAM SITE A06-2 NO APPARENT CHANGE [REDACTED] ACTIVITY -- 7 PROBABLE MISSILE TRANSPORTERS. [REDACTED]	4125N 06926E	0328		27-L
FRUNZE SAM SUPPORT FACILITY 5.5 NM WEST OF FRUNZE AT 42-53-10N 074-28-05E. COMPLETED TYPE II SAM SUPPORT FACILITY. ACTIVITY -- 40 MISSILE TRANSPORTERS AND 10 UNIDENTIFIED VEHICLES. [REDACTED]	4253N 07428E	0328		15-M
FRUNZE SAM SITE A33-2 6.3 NM NW OF FRUNZE AT 42-56-25N 074-29-42E. COMPLETED SA-2 SITE. ACTIVITY -- 6 LAUNCH POSITIONS AND GUIDANCE POSITION OCCUPIED, 4 MISSILE TRANSPORTERS, AND 9 UNIDENTIFIED VEHICLES. [REDACTED]	4256N 07429E	0328		15-L
KULYAB SAM SITE A06-2 1 NM NE OF KULYAB AT 37-55-20N 069-47-45E.	3755N 06947E	0336		5-D

25X1

25X1

25X1

25X1

25X1

25X1

25X1

25X1

25X1

TOP SECRET

TOP SECRET

25X1

25X1

Target	Coordinates	WAC	Target Numbers	
			BE	NPIC
<p>COMPLETED SA-2 SITE.</p> <p>[REDACTED]</p>				
<p>BUKHARA SAM SITE A19-2 5 NM SOUTH OF BUKHARA AT 39-41-20N 064-24-15E. COMPLETED SA-2 SITE. ACTIVITY -- 4 LAUNCH POSITIONS AND GUIDANCE POSITION OCCUPIED, 5 PROBABLE MISSILE TRANSPORTERS, AND 10 TRUCKS.</p> <p>[REDACTED]</p>	3941N 06424E	0337		15-A
<p>KURGANCHA MRBM LAUNCH SITE 2 NO APPARENT CHANGE SINCE [REDACTED] ACTIVITY -- 5 BEAGLE AIRCRAFT AT LANDING STRIP, ERECTORS VISIBLE ON EACH LAUNCH PAD, AND 17 VEHICLES/PIECES OF EQUIPMENT IN LAUNCH SITE.</p> <p>[REDACTED]</p>	3937N 06554E	0337		14-A
<p>KURGANCHA MRBM LAUNCH SITE 1 NO APPARENT CHANGE SINCE [REDACTED] ACTIVITY -- 5 FAGDT/FRESCO AIRCRAFT AT LAUNCH SITE (1 IN FRONT OF EACH LAUNCH PAD AND 1 IN TECHNICAL SECTION), ERECTORS VISIBLE ON EACH LAUNCH PAD, AND APPROXIMATELY 50 VEHICLES/PIECES OF EQUIPMENT IN LAUNCH SITE.</p> <p>[REDACTED]</p>	3937N 06557E	0337		14-B
<p>KURGANCHA FIXED FIELD MRBM SITE 1 NM NORTH OF KURGANCHA AND 4 NM NNE OF KURGANCHA MRBM LAUNCH SITE 2. DOUBLE-SECURED RECTANGULAR AREA CONTAINS 4 PREPARED SQUARE LAUNCH POSITIONS, 2 BUILDINGS,</p>	3941N 06559E	0337		14-A1

25X1

25X1

25X1

25X1

25X1

25X1

25X1

25X1

25X1

TOP SECRET

TOP SECRET

25X1
25X1

25X1

Target	Coordinates	WAC	Target Numbers	
			BE	NPIC
<p>A COVERED VEHICLE REVETMENT, 3 OPEN VEHICLE REVETMENTS, AND SEVERAL SCARS POSSIBLY FOR BUILDINGS UNDER CONSTRUCTION.</p> <p>[REDACTED]</p>				
<p>KURGANCHA MRBM COMPLEX SAM SITE B16-2 NO APPARENT CHANGE [REDACTED] ACTIVITY -- 4 LAUNCH POSITIONS OCCUPIED, 6 MISSILE TRANSPORTERS, AND 4 UNIDENTIFIED VEHICLES.</p> <p>[REDACTED]</p>	3930N 06608E	0337		14-C
<p>KURGANCHA MRBM COMPLEX SAM SITE B04-2 NO APPARENT CHANGE SINCE MISSION 1018. ACTIVITY -- 3 LAUNCH POSITIONS OCCUPIED, 6 MISSILE TRANSPORTERS, AND 9 UNIDENTIFIED VEHICLES.</p> <p>[REDACTED]</p>	3947N 06606E	0337		14-E
<p><u>AIR INSTALLATIONS</u></p> <p>NAGURSKOYE AIRFIELD AIRFIELD SNOW COVERED. AIRCRAFT -- 1 PROBABLE CAB.</p> <p>[REDACTED]</p>	8047N 04733E	0011		3
<p>DUDINKA AIRFIELD AIRFIELD SNOW COVERED. AIRCRAFT -- 7 PROBABLE COLT AND 3 HELICOPTERS.</p> <p>[REDACTED]</p>	6923N 08610E	0048		1-A
<p>NORILSK AIRFIELD AIRFIELD SNOW COVERED. AIRCRAFT -- NONE OBSERVED.</p>	6919N 08756E	0048		2-A

25X1

25X1

25X1

25X1

25X1

25X1

25X1

25X1

25X1

TOP SECRET

TOP SECRET

25X1

25X1

Target	Coordinates	WAC	Target Numbers	
			BE	NPIC
<p>[REDACTED]</p> <p>NORILSK AIRFIELD NORTHWEST AIRFIELD SNOW COVERED. AIRCRAFT -- 1 CRATE AND 1 CAB.</p> <p>[REDACTED]</p>	6923N 08748E	0048		2-I
<p>MYS SHMIDTA AIRFIELD NO APPARENT CHANGE SINCE [REDACTED] AIRCRAFT -- 4 BADGER, 1 CRATE, AND 5 COLT.</p> <p>[REDACTED]</p>	6853N 17924W	0065		5-A
<p>NIZHNIYE KRESTY AIRFIELD NO APPARENT CHANGE [REDACTED] PROBABLE GRADED-EARTH RUNWAY PARTIALLY CLEARED OF SNOW. AIRCRAFT -- 9 CAB, 3 CRATE, 5 SMALL STRAIGHT-WING, AND 4 PROBABLE HOUND.</p> <p>[REDACTED]</p>	6844N 16121E	0066		2-A
<p>PROVIDENIYA/URELIK AIRFIELD NO APPARENT CHANGE [REDACTED] AIRCRAFT -- 48 FAGOT/FRESCO (1 WITHOUT TAIL ASSEMBLY), 3 CAB, 4 COLT, 6 HOUND, AND 1 POSSIBLE HOUND.</p> <p>[REDACTED]</p>	6423N 17315W	0075		17-B
<p>ANADYR/LENINKA AIRFIELD 5.3 NM EAST OF ANADYR. APPROXIMATELY 11,000 X 300 FT NNE/SSW</p>	6442N 17742E	0075		2-B

25X1

25X1

25X1

25X1

25X1

25X1

25X1

25X1

25X1

25X1

25X1

TOP SECRET

TOP SECRET

25X1

25X1

Target	Coordinates	WAC	Target Numbers	
			BE	NPIC
<p>HARD-SURFACED RUNWAY, SERVICEABLE. APPROXIMATELY 6,000 X 300 FT NNW/SSE HARD-SURFACED RUNWAY, SERVICEABLE. BOTH RUNWAYS CLEARED OF SNOW. AIRCRAFT -- 14 FARMER, 4 FAGOT/FRESCO, 1 FAGOT/FRESCO WITHOUT TAIL ASSEMBLY, 2 CAB, 2 CRATE, 2 COLT, AND 1 PROBABLE HOUND.</p>				
<p>MONCHEGORSK AIRFIELD NO APPARENT CHANGE AIRCRAFT -- 9 LIGHT STRAIGHT-WING. -- 14 BEAGLE, 6 FLASHLIGHT/FIREBAR, 4 PROBABLE FARMER, 1 FAGOT/FRESCO, 5 SWEEP-WING FIGHTERS, 4 SMALL STRAIGHT-WING, 3 HOUND, AND 10 HARE.</p>	6758N 03301E	0091		14-A
<p>SEVERODVINSK AIRFIELD 7 NM SOUTH OF SEVERODVINSK ON OZERO KUDMOZERO. PREVIOUSLY REPORTED 12,100 X 330 FT E/W PACKED SNOW/ICE SEASONAL RUNWAY NO LONGER SERVICEABLE. LAKE ICE IS BREAKING UP. AIRCRAFT -- NONE OBSERVED.</p>	6427N 03948E	0092		7-F2
<p>NARYAN-MAR AIRFIELD NO APPARENT CHANGE AIRCRAFT -- 1 PROBABLE CRATE, 1 PROBABLE CAB, AND 1 SMALL STRAIGHT-WING. -- 2 SMALL STRAIGHT-WING.</p>	6737N 05303E	0093		4-D

25X1

25X1

25X1

25X1

25X1

25X1

25X1

25X1

25X1

25X1

25X1

25X1

25X1

TOP SECRET

TOP SECRET

25X1

25X1

Target	Coordinates	WAC	Target Numbers	
			BE	NPIC
<p>[REDACTED]</p> <p>NARYAN-MAR AIRFIELD APPROXIMATELY 3 NM ESE OF NARYAN-MAR. 8,925 X 325 FT E/W PROBABLY GRADED-EARTH RUNWAY CLEARED OF SNOW, SERVICEABLE. AIRCRAFT -- [REDACTED] -- 1 CAB.</p> <p>[REDACTED]</p>	6737N 05308E	0093		4-C
<p>VORKUTA AIRFIELD EAST AIRFIELD SNOW COVERED. AIRCRAFT -- 1 CRATE AND 2 HOUND.</p> <p>[REDACTED]</p>	6727N 06415E	0094		4-E
<p>IGARKA AIRFIELD APPROXIMATELY 0.5 NM SOUTH OF IGARKA ON AN ISLAND IN THE YENISEY RIVER. 4,000 X 200 FT NW/SE GRADED-EARTH RUNWAY, WITH APPROXIMATELY 1,500 FT OF NW END CLEARED OF SNOW, SERVICEABLE. 4,530 X 70 FT NW/SE ICE RUNWAY, SERVICEABLE, IS APPROXIMATELY 0.5 NM SOUTH OF THE GRADED- EARTH RUNWAY, ON THE FROZEN YENISEY RIVER. ICE RUNWAY IS CONNECTED TO THE GRADED-EARTH RUNWAY BY A ROAD. AIRCRAFT -- 2 CAB, 11 COLT, AND 2 POSSIBLE HOUND.</p> <p>[REDACTED]</p>	6726N 08637E	0095		1
<p>UST-UKHTA AIRFIELD APPROXIMATELY 3.5 NM SSW OF UST-UKHTA. 7,300 X 300 FT NE/SW GRADED-EARTH RUNWAY,</p>	6333N 05347E	0101		6-E

25X1

25X1

25X1

25X1

25X1

25X1

25X1

25X1

TOP SECRET

TOP SECRET

25X1

25X1

Target	Coordinates	WAC	Target Numbers	
			BE	NPIC
<p>SERVICEABLE. AIRCRAFT -- 1 CAB, 8 COLT, 3 HOOK, 7 HOUND, 5 PROBABLE HOUND, AND 3 SMALL PROBABLE HELICOPTERS.</p> <p>[REDACTED]</p>				
<p>GIZHIGA AIRFIELD NO APPARENT CHANGE [REDACTED] RUNWAY CLEARED OF SNOW. AIRCRAFT -- [REDACTED] -- 1 COLT. [REDACTED] -- 1 SMALL POSSIBLE SWEEP-WING, 1 CRATE, AND 1 COLT.</p> <p>[REDACTED]</p>	6150N 16033E	0122		1
<p>UST-KUT AIRFIELD NO APPARENT CHANGE [REDACTED] RUNWAY CLEARED OF SNOW. AIRCRAFT -- 1 COLT AND 3 HOUND.</p> <p>[REDACTED]</p>	5649N 10545E	0127		5-A
<p>MAGADAN AIRFIELD 5 NM NNE OF MAGADAN. APPROXIMATELY 5,200 X 200 FT NNE/SSW PACKED SNOW RUNWAY, SERVICEABLE. AIRCRAFT -- [REDACTED] -- 12 LIGHT STRAIGHT-WING AND 6 PROBABLE HELICOPTERS. [REDACTED] -- AT LEAST 12 PROBABLE CAB AND 4 HOUND.</p> <p>[REDACTED]</p>	5937N 15055E	0131		1-B
<p>RIGA AIRFIELD WEST NO APPARENT CHANGE [REDACTED] AIRCRAFT -- 16 BEAGLE.</p> <p>[REDACTED]</p>	5656N 02358E	0153		63-C

25X1

25X1

25X1

25X1

25X1

25X1

25X1

25X1

25X1

25X1

25X1

25X1

25X1

25X1

25X1

25X1

25X1

25X1

25X1

TOP SECRET

TOP SECRET

25X1

25X1

Target	Coordinates	WAC	Target Numbers	
			BE	NPIC
RIGA/SPILVE AIRFIELD NO APPARENT CHANGE AIRCRAFT -- 3 CRATE, 2 PROBABLE CRATE, 1 CAB, AND 1 PROBABLE CAB.	5659N 02404E	0153		65
VASALEMMA AIRFIELD 3 NM NW OF VASALEMMA. 6,575 X 200 FT ENE/WSW CONCRETE RUNWAY, SERVICEABLE. AN AREA OF UNIDENTIFIED CONSTRUCTION ACTIVITY IS IMMEDIATELY SOUTH OF THE PARALLEL TAXIWAY. AIRCRAFT -- 38 FRESCO, 7 FAGOT, 1 COLT, 1 CREEK, AND 2 DERELICT FAGOT/FRESCO.	5916N 02412E	0153		86
SIVERSKIY AIRFIELD NO APPARENT CHANGE AIRCRAFT -- 71 FAGOT/FRESCO AND 2 CRATE.	5921N 03002E	0153		70
SIVORITSY AIRFIELD 1 NM NNE OF SIVORITSY. 6,600 X 150 FT NE/SW SOD RUNWAY, SERVICEABLE. AIRCRAFT -- NONE OBSERVED.	5929N 03000E	0153		71
LENINGRAD SEAPLANE STATION NO APPARENT CHANGE	5956N 03014E	0153		36-W

25X1

25X1

25X1

25X1

25X1

25X1

25X1

25X1

25X1

25X1

TOP SECRET

TOP SECRET

25X1

25X1

Target	Coordinates	WAC	Target Numbers	
			BE	NPIC
<p>AIRCRAFT -- AT LEAST 6 PROBABLE MADGE.</p> <p>[REDACTED]</p> <p>KLIN AIRFIELD 2 NM NORTH OF KLIN. 7,800 X 155 FT ENE/WSW CONCRETE AND BLACKTOP RUNWAY, SERVICEABLE. SECURED AAM FACILITY IMMEDIATELY NORTH OF PARKING APRON CONTAINS 2 DRIVE-THROUGH BUILDINGS, 2 LARGE DRIVE-IN BUILDINGS, AND 3 SMALL DRIVE-IN BUILDINGS. AIRCRAFT -- 4 FISHPOT, 1 PROBABLE FISHPOT, 1 PROBABLE FISHBED, 4 FLASHLIGHT/FIREBAR, 2 PROBABLE FARMER, 5 POSSIBLE FARMER, 22 FAGOT/FRESCO, 3 PROBABLE FAGOT/FRESCO, 3 CAMEL, 2 CAT/CUB, 5 CAMP, 23 CRATE, 6 CAB, AND 3 COLT.</p> <p>[REDACTED]</p>	5621N 03644E	0154	[REDACTED]	27
<p>BEZHETSK AIRFIELD NO APPARENT CHANGE [REDACTED] AIRCRAFT -- 6 FLASHLIGHT/FIREBAR, 17 FAGOT/FRESCO, AND 1 LIGHT STRAIGHT-WING.</p> <p>[REDACTED]</p>	5743N 03639E	0154	[REDACTED]	2
<p>SVERDLOVSK/KOLTSOVO AIRFIELD NO APPARENT CHANGE [REDACTED] AIRCRAFT -- 3 CAMEL, 7 COOT, 4 CRATE, AND 19 CAB.</p> <p>[REDACTED]</p>	5645N 06049E	0156	[REDACTED]	27
<p>PERM AIRFIELD SOUTHWEST NO APPARENT CHANGE [REDACTED]</p>	5755N 05602E	0156	[REDACTED]	16-K

25X1

25X1

25X1

25X1

25X1

25X1

25X1

25X1

25X1

25X1

TOP SECRET

TOP SECRET

25X1

25X1

Target	Coordinates	WAC	Target Numbers	
			BE	NPIC
<p>ONLY PART OF AIRFIELD COVERED BY PHOTOGRAPHY. AIRCRAFT -- 3 PROBABLE FLASHLIGHT/FIREBAR, 14 FARMER, 32 FAGOT/FRESCO (2 WITHOUT TAIL ASSEMBLIES), 7 SMALL SWEEP-WING, 1 MEDIUM STRAIGHT-WING, AND 1 PROBABLE COLT.</p>				
<p>CHELYABINSK/BAKAL AIRFIELD ONLY PARKING APRON COVERED BY PHOTOGRAPHY. AIRCRAFT -- 1 BEAR, 1 BADGER, 11 BEAGLE, AND 34 CAB.</p>	5516N 06118E	0164		3-H
<p>BOLSHOYE BALANDINO AIRFIELD 4 NM SSE OF BOLSHOYE BALANDINO. 10,200 X 250 FT WNW/ESE CONCRETE RUNWAY, SERVICEABLE. AIRCRAFT -- 2 COOT, 1 CRATE, 12 CAB, AND 14 SMALL STRAIGHT-WING.</p>	5518N 06131E	0164		39
<p>KUYBYSHEV/KRYAZH AIRFIELD NO APPARENT CHANGE AIRCRAFT -- 2 CRATE, 1 CAB, 5 PROBABLE CAB, 3 COLT, 4 CREEK, 2 SMALL STRAIGHT-WING, 1 HOUND, AND 2 HARE.</p>	5307N 05006E	0165		18-C
<p>KUYBYSHEV/BEZMYANKA AIRFIELD ENE EDGE OF KUYBYSHEV. APPROXIMATELY 9,275 X 330 FT NE/SW CONCRETE RUNWAY, SERVICEABLE. 5,500 X 280 FT E/W CONCRETE RUNWAY, SERVICEABLE.</p>	5313N 05019E	0165		18-B

25X1

25X1

25X1

25X1

25X1

25X1

25X1

25X1

TOP SECRET

TOP SECRET

25X1

25X1

Target	Coordinates	WAC	Target Numbers	
			BE	NPIC
<p>AIRCRAFT -- 7 BEAR, 1 FARMER, 3 CLEAT, 1 CRATE, 10 CAB AND 3 SMALL STRAIGHT-WING.</p> <p>[REDACTED]</p>				
<p>GOMEL/PRIBYTKI AIRFIELD NO APPARENT CHANGE [REDACTED] AIRCRAFT -- 10 BLINDER AND 10 BADGER.</p> <p>[REDACTED]</p>	5218N 03110E	0167		17
<p>VITEBSK AIRFIELD NORTHEAST NO APPARENT CHANGE [REDACTED] AIRCRAFT -- 8 CAT/CUB AND 1 POSSIBLE CAT/CUB.</p> <p>[REDACTED]</p>	5516N 03015E	0167		84-B
<p>KUBINKA AIRFIELD NO APPARENT CHANGE [REDACTED] AIRCRAFT -- 1 BEAGLE AND 18 FISHBED.</p> <p>[REDACTED]</p>	5537N 03639E	0167		34-A
<p>MOSCOW/DOMODEDOVO AIRFIELD NO APPARENT CHANGE [REDACTED] CONSTRUCTION STATUS OF PARALLEL RUNWAY UNDETERMINED. AIRCRAFT -- 4 PROBABLE CAMEL, 9 CLEAT, 1 COOT, AND 1 PROBABLE COOT.</p> <p>[REDACTED]</p>	5524N 03754E	0167		114
<p>NIKOLAYEVSK AIRFIELD NO APPARENT CHANGE [REDACTED] BLACKTOP AND CONCRETE RUNWAY PARTIALLY CLEARED OF SNOW. AIRCRAFT -- 31 COLT AND 2 LIGHT STRAIGHT-WING.</p>	5309N 14040E	0196		6-A

25X1

25X1

25X1

25X1

25X1

25X1

25X1

25X1

25X1

25X1

25X1

25X1

25X1

TOP SECRET

TOP SECRET

25X1

25X1

25X1

Target	Coordinates	WAC	Target Numbers	
			BE	NPIC
<p>[REDACTED]</p> <p>ALEKSEYEVKA AIRFIELD NO APPARENT CHANGE [REDACTED] AIRCRAFT -- 45 BADGER, 5 PROBABLE BADGER, 1 BEAGLE, 1 FAGOT/FRESCO, 1 SMALL SWEPT-WING, AND 1 SMALL STRAIGHT-WING.</p> <p>[REDACTED]</p>	4915N 14014E	0204		1
<p>LEONIDOVO AIRFIELD NO APPARENT CHANGE [REDACTED] AIRCRAFT -- 1 POSSIBLE SMALL SWEPT-WING.</p> <p>[REDACTED]</p>	4915N 14255E	0205		8
<p>MATROSOVO AIRFIELD 3.5 NM SSE OF MATROSOVO. 4,000 X 330 FT N/S CONCRETE RUNWAY, SERVICEABLE, WITH A 1,900 FT GRADED-EARTH EXTENSION ON NORTH END AND A 2,300 FT GRADED-EARTH EXTENSION ON SOUTH END. AIRCRAFT -- NONE OBSERVED.</p> <p>[REDACTED]</p>	4924N 14253E	0205		6
<p>SMIRNYKH AIRFIELD 5 NM EAST OF SMIRNYKH. 9,500 X 200 FT N/S CONCRETE RUNWAY, SERVICEABLE. 4,500 X 250 FT NNE/SSW CONCRETE RUNWAY, SERVICEABLE, PRESENTLY USED FOR PARKING. SECURED AAM FACILITY WEST OF THE SOUTH END OF THE N/S RUNWAY CONTAINS 1 DRIVE-THROUGH BUILDING AND 7 DRIVE-IN BUILDINGS. AIRCRAFT -- 19 FIREBAR/BREWER, 2 PROBABLE</p>	4944N 14252E	0205		11-H

25X1

25X1

25X1

25X1

25X1

25X1

25X1

25X1

TOP SECRET

25X1

25X1

TOP SECRET

25X1

25X1

Target	Coordinates	WAC	Target Numbers	
			BE	NPIC
<p>FIREBAR/BREWER, 10 FARMER, 5 FAGOT/FRESCO, AND 1 COLT.</p> <p>[REDACTED]</p>				
<p>CHEPELEVKA AIRFIELD NO APPARENT CHANGE [REDACTED] AIRCRAFT -- 39 BEAR, 24 KANGAROO ASM, 1 HEAVY TRANSPORT-TYPE (PROBABLE AN-22), 3 CAT/CUB, 2 CAB, AND 1 PROBABLE COLT.</p> <p>[REDACTED]</p>	4947N 03026E	0233		8
<p>KIYEV/ZHULYANY AIRFIELD NO APPARENT CHANGE [REDACTED] AIRCRAFT -- 4 MEDIUM SWEEP-WING, 5 SMALL SWEEP-WING, 17 CRATE, 13 CAB, 4 MEDIUM STRAIGHT-WING, 5 LIGHT STRAIGHT-WING, AND 18 SMALL STRAIGHT-WING.</p> <p>[REDACTED]</p>	5024N 03026E	0233		29-A
<p>KIYEV/SVYATOSHINO AIRFIELD NO APPARENT CHANGE [REDACTED] AIRCRAFT -- 3 PROBABLE CAMP, 2 CAB, AND 1 MEDIUM STRAIGHT-WING.</p> <p>[REDACTED]</p>	5028N 03022E	0233		30-A
<p>POLTAVA AIRFIELD WEST 6 NM WSW OF POLTAVA. 5,400 X 1,200 FT WNW/ESE SOD LANDING AREA, SERVICEABLE. FACILITIES INCLUDE 8 BUILDINGS AND A POL STORAGE AREA ON THE NORTH SIDE OF THE FIELD. AIRCRAFT -- 18 COLT AND 18 SMALL STRAIGHT-</p>	4934N 03424E	0234		31-H

25X1

25X1

25X1

25X1

25X1

25X1

25X1

25X1

25X1

25X1

TOP SECRET

TOP SECRET

25X1

25X1

25X1

Target	Coordinates	WAC	Target Numbers	
			BE	NPIC
<p>WING.</p> <p>[REDACTED]</p> <p>POLTAVA AIRFIELD NO APPARENT CHANGE [REDACTED] AIRCRAFT -- 60 BADGER, 1 BULL, AND 2 CAB.</p> <p>[REDACTED]</p>	4937N 03429E	0234	[REDACTED]	31
<p>AKHTUBINSK/VLADIMIROVKA AIRFIELD 1.6 NM ENE OF AKHTUBINSK. 8,200 X 265 FT NW/SE CONCRETE RUNWAY, SERVICEABLE, WITH PARALLEL 8,180 X 295 FT GRADED-EARTH RUNWAY, SERVICEABLE. 13,350 X 250 FT WNW/ESE CONCRETE RUNWAY, SERVICEABLE, WITH PARALLEL 7,510 X 150 FT BLACKTOP RUNWAY, SERVICEABLE, AND 11,350 X 320 FT GRADED-EARTH RUNWAY, SERVICEABLE. THE 2 RUNWAYS PREVIOUSLY REPORTED AS BEING 4 NM TO THE EAST ARE NOT COVERED BY PHOTOGRAPHY. AIRCRAFT -- 5 BLINDER, 23 BADGER, 27 BEAGLE, 4 FITTER, 15 FISHPOT, 16 FISHBED, 2 FIREBAR, 2 PROBABLE FIREBAR, 1 FLASHLIGHT/FIREBAR, 6 PROBABLE FLASHLIGHT/FIREBAR, 6 FARMER, 48 FAGOT/FRESCO, 2 CAT/CUB, 1 COOKPOT, 1 COKE, 9 CRATE, 4 POSSIBLE DERELICT CAB, 1 SMALL STRAIGHT-WING, 13 MANDRAKE, 3 PROBABLE MANDRAKE, 1 PROBABLE FRED, AND 6 HOUND (1 WITHOUT ROTOR). PARKED IN A SEPARATE AREA AND PROBABLY FOR FUTURE TARGET USE ARE 4 BEAGLE, 2 BULL, 1 FLASHLIGHT/FIREBAR, 13 FAGOT/FRESCO, 1 SMALL SWEEP-WING, AND 1 CRATE. IN USE AS TARGETS ARE 2 BEAGLE, 4 BULL, 3 FAGOT/FRESCO, AND NUMEROUS UNIDENTIFIED DERELICTS. ONE PROBABLE KANGAROO IN ASM AREA.</p>	4818N 04611E	0235	[REDACTED]	18

25X1

25X1

25X1

25X1

25X1

25X1

TOP SECRET

TOP SECRET

25X1

25X1

Target	Coordinates	WAC	Target Numbers	
			BE	NPIC
<p>[REDACTED]</p> <p>EMBA AIRFIELD SOUTHWEST 11 NM SSW OF EMBA. 13,220 X 1,045 FT NNW/SSE GRADED-EARTH STRIP. A CLEARED STRIP RESEMBLING A PARALLEL TAXIWAY MEASURES APPROXIMATELY 10,600 X 100 FT. TWO SCARS/DITCHES PARALLEL THE STRIP AND TAXIWAY. STRIP IS PROBABLY A SKID STRIP FOR EMBA MISSILE TEST CENTER AND IS PROBABLY STILL UNDER CONSTRUCTION. AIRCRAFT -- NONE OBSERVED.</p> <p>[REDACTED]</p>	4840N 05800E	0236	[REDACTED]	22-H
<p>EMBA AIRFIELD NO APPARENT CHANGE [REDACTED] AIRCRAFT -- 13 BEAGLE, 20 FAGOT/FRESCO, 4 CAB, 3 SMALL STRAIGHT-WING, 1 HOOK, 4 HARE, AND 1 POSSIBLE HARE.</p> <p>[REDACTED]</p>	4844N 05802E	0236	[REDACTED]	22-A
<p>ASTRAKHAN AIRFIELD NORTHWEST 6 NM NW OF ASTRAKHAN. 8,000 X 200 FT E/W CONCRETE RUNWAY, SERVICEABLE. SECURED AAM FACILITY 0.5 NM SOUTH OF THE CENTER OF THE RUNWAY CONTAINS 4 DRIVE-IN BUILDINGS, 1 POSSIBLE DRIVE-THROUGH BUILDING, AND 5 SUPPORT BUILDINGS. AIRCRAFT -- 14 BEAGLE, 5 PROBABLE FLASHLIGHT/FIREBAR, 29 FISHPOT, 40 FISHBED, 21 FAGOT/FRESCO, 1 COOT, 2 PROBABLE CAB, 1 PROBABLE COLT, 7 SMALL STRAIGHT-WING,</p>	4625N 04755E	0248	[REDACTED]	1-E

25X1

25X1

25X1

25X1

25X1

25X1

25X1

TOP SECRET

TOP SECRET

25X1

25X1

Target	Coordinates	WAC	Target Numbers	
			BE	NPIC
<p>1 POSSIBLE HOOK, AND 1 POSSIBLE HELICOPTER.</p> <p>[REDACTED]</p>				
<p>ASTRAKHAN AIRFIELD NO APPARENT CHANGE [REDACTED] AIRCRAFT -- 4 CAB AND 20 SMALL STRAIGHT-WING.</p> <p>[REDACTED]</p>	4617N 04800E	0248		1-G
<p>ARMAVIR AIRFIELD SOUTHWEST 5 NM SW OF ARMAVIR. 8,000 X 260 FT WNW/ESE SOD RUNWAY, SERVICEABLE. 7,600 X 300 FT PARALLEL SOD RUNWAY TO THE NORTH, SERVICEABLE. AIRCRAFT -- NONE OBSERVED.</p> <p>[REDACTED]</p>	4455N 04100E	0249		3-A
<p>KERCH/BAGEROVO AIRFIELD NO APPARENT CHANGE [REDACTED] AIRCRAFT -- 1 BLINDER, 6 BADGER, 1 CAT/CUB, AND 3 CRATE.</p> <p>[REDACTED]</p>	4524N 03616E	0249		16
<p>TIKHORETSK AIRFIELD SW EDGE OF TIKHORETSK. 3,500 X 380 FT NE/SW SOD LANDING AREA, SERVICEABLE. AIRCRAFT -- 6 COLT.</p> <p>[REDACTED]</p>	4550N 04005E	0249		40-A
<p>PROCHNOOKOPSKAYA AIRFIELD WEST EDGE OF PROCHNOOKOPSKAYA AND 3.5 NM NORTH OF ARMAVIR.</p>	4503N 04105E	0249		3-H

25X1

25X1

25X1

25X1

25X1

25X1

25X1

25X1

TOP SECRET

25X1

25X1

TOP SECRET

25X1

25X1

25X1

Target	Coordinates	WAC	Target Numbers	
			BE	NPIC
<p>3,800 X 650 FT N/S SOD RUNWAY, SERVICEABLE. FACILITIES INCLUDE 1 ADMINISTRATION BUILDING AND 3 SUPPORT BUILDINGS. AIRCRAFT -- NONE OBSERVED.</p>				
<p>SEVASTOPOL SEAPLANE STATION WEST NO APPARENT CHANGE AIRCRAFT -- 2 PROBABLE MADGE AND 2 LIGHT STRAIGHT-WING.</p>	4436N 03327E	0250		62-X
<p>SEVASTOPOL/BELBEK AIRFIELD NO APPARENT CHANGE AIRCRAFT -- 2 FISHBED, 2 POSSIBLE FISHBED, 26 FARMER, 3 POSSIBLE FARMER, 3 FRESCO, 6 FAGOT, AND 2 COLT.</p>	4441N 03333E	0250		62-B
<p>KACHA AIRFIELD IMMEDIATELY NE OF KACHA. 7,300 X 205 FT NE/SW BLACKTOP RUNWAY, SERVICEABLE. 7,000 X 250 FT WNW/ESE GRADED-EARTH RUNWAY, SERVICEABLE. 4,900 X 230 FT NE/SW GRADED-EARTH RUNWAY, SERVICEABLE. AIRCRAFT -- 1 CRATE, 4 CAB, AND 6 POSSIBLE CAB.</p>	4447N 03333E	0250		34
<p>NIKOLAYEV/MATVEYEVKA AIRFIELD NO APPARENT CHANGE AIRCRAFT -- 1 CRATE, 18 COLT, AND 7 SMALL</p>	4702N 03157E	0250		46-R

25X1

25X1

25X1

25X1

25X1

25X1

25X1

25X1

25X1

25X1

25X1

TOP SECRET

TOP SECRET

25X1

25X1

25X1

Target	Coordinates	WAC	Target Numbers	
			BE	NPIC
<p>STRAIGHT-WING.</p> <p>[REDACTED]</p>				
<p>BUKHTA SUKHODOL SEAPLANE STATION</p> <p>NO APPARENT CHANGE [REDACTED]</p> <p>AIRCRAFT -- 9 PROBABLE MADGE.</p> <p>[REDACTED]</p>	4310N 13220E	0291	[REDACTED]	73
<p>NOVONEZHINO AIRFIELD</p> <p>NO APPARENT CHANGE [REDACTED]</p> <p>AIRCRAFT -- 2 POSSIBLE HOOK AND 14 PROBABLE HELICOPTERS.</p> <p>[REDACTED]</p>	4313N 13235E	0291	[REDACTED]	19
<p>ROMANOVKA AIRFIELD WEST</p> <p>5.5 NM WEST OF ROMANOVKA.</p> <p>8,000 X 225 FT NNE/SSW CONCRETE RUNWAY, SERVICEABLE.</p> <p>AIRCRAFT -- 23 BADGER.</p> <p>[REDACTED]</p>	4314N 13219E	0291	[REDACTED]	32
<p>MAKHARADZE AIRFIELD</p> <p>4 NM WEST OF MAKHARADZE.</p> <p>7,600 X 250 FT NE/SW CONCRETE/BLACKTOP RUNWAY, SERVICEABLE.</p> <p>A POSSIBLE AAM FACILITY, FORMERLY AN M-TYPE STORAGE SITE, IS IMMEDIATELY SOUTH OF THE RUNWAY AND CONTAINS 2 DRIVE-THROUGH BUILDINGS AND 6 DRIVE-IN BUILDINGS.</p> <p>AIRCRAFT -- 26 FARMER, 4 FRESCO (1 WITHOUT TAIL ASSEMBLY), 3 FAGOT (1 WITHOUT TAIL ASSEMBLY), AND 5 FAGOT/FRESCO.</p>	4156N 04153E	0324	[REDACTED]	9

25X1

25X1

25X1

25X1

25X1

25X1

25X1

25X1

25X1

TOP SECRET

TOP SECRET

25X1
25X1
25X1

Target	Coordinates	WAC	Target Numbers	
			BE	NPIC
<p>[REDACTED]</p> <p>BAKU/KALA AIRFIELD 13 NM EAST OF BAKU. 6,600 X 180 FT N/S BLACKTOP RUNWAY, SERVICEABLE. AIRCRAFT -- 2 CRATE, 9 CAB, 8 COLT, 1 LIGHT STRAIGHT-WING, AND 7 HOUND.</p> <p>[REDACTED]</p>	4024N 05012E	0325		10
<p>BAKU/BINA AIRFIELD 9.3 NM NE OF BAKU. 9,000 X 210 FT NNW/SSE CONCRETE RUNWAY, SERVICEABLE. 6,750 X 150 FT NNE/SSW BLACKTOP RUNWAY, SERVICEABLE. AIRCRAFT -- 6 COOT AND 2 CRATE.</p> <p>[REDACTED]</p>	4027N 05004E	0325		9
<p>TBILISI/MARNEULI AIRFIELD NO APPARENT CHANGE [REDACTED] AIRCRAFT -- 38 FAGOT/FRESCO, 1 SMALL STRAIGHT-WING, AND 1 HOUND.</p> <p>[REDACTED]</p>	4128N 04447E	0325		63
<p>MOZDOK AIRFIELD 3 NM SE OF MOZDOK. 2,100 X 700 FT E/W SOD LANDING AREA, SERVICEABLE. AIRCRAFT -- NONE OBSERVED.</p> <p>[REDACTED]</p>	4343N 04442E	0325		40-K

25X1
25X1
25X1

25X1
25X1
25X1

25X1
25X1
25X1

TOP SECRET

TOP SECRET

25X1

25X1

Target	Coordinates	WAC	Target Numbers	
			BE	NPIC
<p>MOZDOK AIRFIELD 3 NM NW OF MOZDOK. 11,575 X 250 FT E/W CONCRETE RUNWAY, SERVICEABLE. APPROXIMATELY 9,200 X 350 FT E/W SOD RUNWAY, SERVICEABLE. CONSTRUCTION ACTIVITY 1 NM ESE OF RUNWAY CENTER CONSISTS OF SEVERAL BUILDING FOUNDATIONS, 2 CIRCULAR TANK-LIKE OBJECTS, AND EXTENSIVE SCARRING. AIRCRAFT -- 23 BEAR AND 1 BEAGLE, AND 27 PROBABLE KANGAROD ASM.</p>	4347N 04436E	0325		40
<p>KRASNOVODSK AIRFIELD NO APPARENT CHANGE AIRCRAFT -- 17 BEAGLE, 43 FISHPOT, 1 FLASHLIGHT/FIREBAR, 3 FARMER, 1 PROBABLE FARMER, 74 FAGOT/FRESCO, 1 SMALL SWEPT-WING, 1 CRATE, 7 CAB, 2 COLT, 2 CREEK, 14 SMALL STRAIGHT-WING, AND 5 HOUND (1 WITHOUT ROTOR).</p>	4004N 05300E	0326		2-B
<p>TASHKENT AIRFIELD SOUTH NO APPARENT CHANGE ONLY 50 PERCENT OF RUNWAY COVERED BY PHOTOGRAPHY. AIRCRAFT -- NONE OBSERVED.</p>	4115N 06915E	0328		27-D
<p>TASHKENT AIRFIELD NO APPARENT CHANGE</p>	4118N 06920E	0328		27-A

25X1

25X1

25X1

25X1

25X1

25X1

25X1

25X1

25X1

TOP SECRET

TOP SECRET

25X1

25X1

Target	Coordinates	WAC	Target Numbers	
			BE	NPIC
<p>AIRCRAFT -- 1 PROBABLE COKE, 1 CRATE, 6 CAB, 2 COLT, 2 SMALL STRAIGHT-WING, AND 1 HOUND.</p> <p>[REDACTED]</p>				
<p>CHIRCHIK AIRFIELD 1.8 NM NORTH OF CHIRCHIK. 7,500 X 150 FT NE/SW BLACKTOP RUNWAY, SERVICEABLE. 9,400 X 150 FT NE/SW GRADED-EARTH RUNWAY, SERVICEABLE. AIRCRAFT -- 9 FLASHLIGHT, 57 FAGOT/FRESCO, 4 CAMP, 1 CRATE, 4 CAB, AND 5 COLT.</p> <p>[REDACTED]</p>	4130N 06935E	0328	[REDACTED]	10-A
<p>FRUNZE AIRFIELD NO APPARENT CHANGE [REDACTED]. AIRCRAFT -- 7 COOT, 4 CRATE, 2 CAB, 13 COLT, 5 SMALL STRAIGHT-WING, 7 HOUND, AND 9 PROBABLE HARE.</p> <p>[REDACTED]</p>	4250N 07434E	0328	[REDACTED]	15-B
<p>FRUNZE AIRFIELD NORTHWEST 3.5 NM NW OF FRUNZE. 8,250 X 200 FT NNW/SSE SOD RUNWAY, SERVICEABLE. AIRCRAFT -- 6 PROBABLE SMALL SWEEP-WING, 3 SMALL STRAIGHT-WING, 3 HOUND, AND 10 HARE.</p> <p>[REDACTED]</p>	4254N 07431E	0328	[REDACTED]	15-G
<p>KULYAB AIRFIELD 1 NM SOUTH OF KULYAB. APPROXIMATELY 6,350 X 2,600 FT NNE/SSW SOD LANDING AREA, SERVICEABLE. AIRCRAFT -- 5 LIGHT STRAIGHT-WING AND</p>	3754N 06946E	0336	[REDACTED]	5-C

25X1

25X1

25X1

25X1

25X1

25X1

25X1

25X1

TOP SECRET

TOP SECRET

25X1

25X1

Target	Coordinates	WAC	Target Numbers	
			BE	NPIC
<p>6 SMALL STRAIGHT-WING.</p> <p>KAGAN AIRFIELD SOUTH 1 NM SSW OF KAGAN. 4,100 X 160 FT NE/SW HARD-SURFACED RUNWAY, SERVICEABLE. AIRCRAFT -- 9 HOOK (1 WITHOUT ROTOR) AND 26 PROBABLE HOUND (3 WITHOUT ROTORS).</p>	3941N 06433E	0337		16

25X1

25X1

25X1

25X1

TOP SECRET

25X1

25X1

Approved For Release 2009/04/17 : CIA-RDP03T02227R000100070002-8

Page Denied

TOP SECRET

25X1

25X1

Target	Coordinates	WAC	Target Numbers	
			BE	NPIC
<p>MILITARY INSTALLATIONS</p> <p>PROVIDENIYA ARMY BARRACKS URELIK NO APPARENT CHANGE</p>				
	6424N 17311W	0075		17-K

25X1

25X1

25X1

25X1

25X1

TOP SECRET

TOP SECRET

25X1

25X1

Target	Coordinates	WAC	Target Numbers	
			BE	NPIC
<p>ACTIVITY -- 36 POSSIBLE TRACKED PRIME MOVERS, 45 PROBABLE CARGO TRUCKS, 15 PROBABLE FA PIECES, 71 VEHICLES, AND 6 UNIDENTIFIED VEHICLES/PIECES OF EQUIPMENT.</p> <p>[REDACTED]</p>				
<p>KEM POSSIBLE ARMY BARRACKS EAST EDGE OF KEM ON THE NORTH BANK OF THE KEM RIVER. INSTALLATION CONTAINS 5 BARRACKS-TYPE BUILDINGS, 1 ADMINISTRATION BUILDING, 3 STORAGE-TYPE BUILDINGS, AND 9 SUPPORT BUILDINGS. INSTALLATION IS PARTIALLY CLOUD COVERED.</p> <p>[REDACTED]</p>	6457N 03438E	0091		7-A
<p>LENINGRAD ARMY BARRACKS LEVASHEVO NO APPARENT CHANGE [REDACTED] ACTIVITY -- 19 PROBABLE VEHICLES/PIECES OF EQUIPMENT AND 3 PROBABLE VEHICLES.</p> <p>[REDACTED]</p>	6006N 03015E	0103		42-U
<p>MAGADAN SUB BASE & SHIP REPAIR YARD 1.5 NM SOUTH OF MAGADAN. FACILITIES CAN BE IDENTIFIED ONLY. VESSELS -- [REDACTED] -- 2 POSSIBLE W-CLASS SS, 1 POSSIBLE SS, 1 POSSIBLE ATREK-CLASS ASL, 1 POSSIBLE AUXILIARY, AND SEVERAL SMALL UNIDENTIFIED CRAFT. [REDACTED] -- 2 POSSIBLE SS AND 2 POSSIBLE AUXILIARIES.</p> <p>[REDACTED]</p>	5932N 15046E	0131		1-I

25X1

25X1

25X1

25X1

25X1

25X1

25X1

25X1

25X1

25X1

TOP SECRET

TOP SECRET

25X1

25X1

Target	Coordinates	WAC	Target Numbers	
			BE	NPIC
<p>[REDACTED]</p> <p>RIGA ARMY BARRACKS NORDEKI WEST SECTION OF RIGA. INSTALLATION CONTAINS 8 BARRACKS, 1 ADMINISTRATION BUILDING, 2 PROBABLE STORAGE BUILDINGS, 2 PROBABLE VEHICLE SHEDS, 14 SUPPORT BUILDINGS, AND AN ATHLETIC FIELD.</p> <p>[REDACTED]</p>	5657N 02403E	0153		63-S
<p>RIGA NAVAL BASE & SHPYD BOLDERAJA 6 NM NW OF RIGA. FACILITIES INCLUDE 1 LARGE FABRICATION BUILDING, APPROXIMATELY 15 SMALLER SUPPORT BUILDINGS, 2 BUILDING/REPAIR WAYS, AND 2 FLOATING DOCKS. VESSELS -- 5 PROBABLE W/R-CLASS SS AND 1 POSSIBLE ASL ALONG OFF-SHORE WHARVES ON WESTERN SIDE OF NAVAL MOLE, 3 UNIDENTIFIED SS AND 1 POSSIBLE SS ALONG QUAY AND OFF-SHORE WHARF ON EASTERN SIDE OF NAVAL MOLE, 1 UNIDENTIFIED SS AND 2 POSSIBLE SS AT QUAY, 1 POSSIBLE SS IN DRYDOCK AT SHIPYARD AREA, 8 POSSIBLE MSF AND 9 POSSIBLE PATROL CRAFT AT NAVAL BASE, AND 3 UNIDENTIFIED VESSELS ON SHIPYARD BUILDING/REPAIR WAYS.</p> <p>[REDACTED]</p>	5703N 02402E	0153		63-L
<p>PSKOV ARMY BARRACKS CHEREKHA 4 NM SOUTH OF PSKOV. INSTALLATION CONTAINS 3 BARRACKS, 1 QUARTERS/BARRACKS, 1 ADMINISTRATION BUILDING, 12 SUPPORT BUILDINGS, A MOTOR</p>	5744N 02823E	0153		57-D

25X1

25X1

25X1

25X1

25X1

25X1

TOP SECRET

TOP SECRET

25X1

25X1

Target	Coordinates	WAC	Target Numbers	
			BE	NPIC
<p>POOL WITH 6 VEHICLE SHEDS, 4 SMALL-ARMS FIRING RANGES, A MOVING-TARGET FIRING RANGE, A FIGURE-8 DRIVER TRAINING AREA, AN ATHLETIC FIELD, AND A BIVOUAC AREA WITH 1 LARGE T-SHAPED BUILDING AND 24 SMALL BUILDINGS. ACTIVITY -- 1 CRATE AIRCRAFT OR MOCK-UP, 1 BALLOON, AND 8 UNIDENTIFIED VEHICLES.</p>				
<p>PSKOV ARMY BARRACKS WEST 1 NM WEST OF PSKOV. ONLY WESTERN PORTION OF INSTALLATION COVERED. VISIBLE PORTION CONTAINS 5 BARRACKS, 13 SUPPORT BUILDINGS, A DOUBLE-SECURED STORAGE AREA WITH 13 BUILDINGS, A MOTOR POOL WITH 1 VEHICLE SHED AND 2 MAINTENANCE BUILDINGS, A COMBINED-ARMS RANGE, A MOVING-TARGET FIRING RANGE, 3 SMALL-ARMS FIRING RANGES, AND AN AIRBORNE DROP ZONE. TRAINING AREA TO THE SW CONTAINS A SUPPORT AREA WITH 10 SMALL BUILDINGS, A TRACKED-VEHICLE DRIVER TRAINING AREA, 2 FIGURE-8 WHEELED-VEHICLE DRIVER TRAINING COURSES, NUMEROUS ARTILLERY POSITIONS, AND AN AIRBORNE DROP ZONE. ACTIVITY -- 1 PROBABLE TANK, 14 LIGHT STRAIGHT-WING AIRCRAFT, 1 CRATE AIRCRAFT OR MOCK-UP, AND 5 SMALL VEHICLES.</p>	5748N 02818E	0153		57-B
<p>KEILA ARMY BARRACKS RAILROAD JUNCTION 1 NM NW OF KEILA. SECURED INSTALLATION CONTAINS 3 BARRACKS/</p>	5918N 02423E	0153		94-A

25X1

25X1

25X1

25X1

25X1

25X1

TOP SECRET

TOP SECRET

25X1

25X1

Target	Coordinates	WAC	Target Numbers	
			BE	NPIC
<p>QUARTERS, 3 BARRACKS/ADMINISTRATION BUILDINGS, 10 PROBABLE VEHICLE/EQUIPMENT STORAGE BUILDINGS, 5 STORAGE BUILDINGS, 12 SUPPORT BUILDINGS, A SEPARATELY SECURED STORAGE AREA WITH 4 STORAGE BUILDINGS AND 1 SUPPORT BUILDING, A SEPARATELY SECURED MOTOR PARK, AN OPEN STORAGE AREA, AND A SMALL-ARMS FIRING RANGE. ACTIVITY -- 110 TANKS/ASSAULT GUNS, 8 PROBABLE TANKS/ASSAULT GUNS, AND 8 PROBABLE CARGO TRUCKS.</p>				
<p>PALDISKI ARMY BARRACKS KLOOGA WEST NO APPARENT CHANGE SINCE ACTIVITY -- 56 POSSIBLE MISSILE TRANSPORTERS, 6 PROBABLE TANKS, 61 CARGO TRUCKS, AND 22 PROBABLE CARGO TRUCKS.</p>	5919N 02413E	0153		26-B
<p>PALDISKI NAVAL BASE NO APPARENT CHANGE VESSELS -- 9 PROBABLE SS AND SEVERAL SMALL CRAFT.</p>	5921N 02404E	0153		50-A
<p>GATCHINA ARMY BARRACKS NORTH NORTH EDGE OF GATCHINA. INSTALLATION CONTAINS 5 BARRACKS, 1 LARGE MULTI-WING ADMINISTRATION BUILDING, 1 C-SHAPED ADMINISTRATION BUILDING, 9 VEHICLE SHEDS, AND APPROXIMATELY 25 STORAGE/SUPPORT</p>	5934N 03007E	0153		12-E

25X1

25X1

25X1

25X1

25X1

25X1

25X1

25X1

TOP SECRET

TOP SECRET

25X1

25X1

Target	Coordinates	WAC	Target Numbers	
			BE	NPIC
<p>BUILDINGS. ACTIVITY -- 65 CARGO TRUCKS AND 22 UNIDENTIFIED VEHICLES.</p>				
<p>SVERDLOVSK QUARTERMASTER DEPOT SOUTH SOUTH EDGE OF SVERDLOVSK. RAIL-SERVED, SECURED INSTALLATION CONTAINS 9 WAREHOUSES, 2 ADMINISTRATION BUILDINGS, AND 2 SUPPORT BUILDINGS.</p>	5645N 06038E	0156		26-23
<p>SVERDLOVSK ARMY BARRACKS SW EDGE OF SVERDLOVSK. INSTALLATION CONTAINS APPROXIMATELY 71 BARRACKS, 28 POSSIBLE BARRACKS/QUARTERS, 16 ADMINISTRATION BUILDINGS, 30 STORAGE-TYPE BUILDINGS, 120 SUPPORT BUILDINGS, AND AN ATHLETIC FIELD. TRAINING AREA APPROXIMATELY 2 NM SW CONTAINS A SMALL DRIVER TRAINING COURSE AND A TANK/ASSAULT-GUN FIRING RANGE WITH 3 MOVING-TARGET RUNS. ACTIVITY -- 4 PROBABLE TANKS/SP GUNS AND AT LEAST 94 UNIDENTIFIED VEHICLES/PIECES OF EQUIPMENT.</p>	5646N 06035E	0156		26-Z
<p>SVERDLOVSK ARMY BARRACKS BARKHOTKA EAST SECTION OF SVERDLOVSK. SECURED INSTALLATION CONTAINS 6 BARRACKS, 2 ADMINISTRATION BUILDINGS, 2 VEHICLE STORAGE/MAINTENANCE SHEDS, 26 STORAGE</p>	5651N 06039E	0156		26-21

25X1

25X1

25X1

25X1

25X1

25X1

TOP SECRET

TOP SECRET

25X1
25X1

Target	Coordinates	WAC	Target Numbers	
			BE	NPIC
<p>BUILDINGS, 25 SUPPORT BUILDINGS, AND AN ATHLETIC FIELD. ACTIVITY -- AT LEAST 3 VEHICLES/PIECES OF EQUIPMENT.</p>				
<p>SVERDLOVSK ARMY SUPPLY DEPOT NW SECTION OF SVERDLOVSK. RAIL-SERVED, SECURED AREA CONTAINS 42 WAREHOUSES, 2 ADMINISTRATION BUILDINGS, AND 8 SUPPORT BUILDINGS.</p>	5652N 06029E	0156		39-K
<p>SVERDLOVSK BARRACKS PYSHMA NE EDGE OF VERKHNYAYA PYSHMA. INSTALLATION CONTAINS 6 BARRACKS, 2 MULTISTORY ADMINISTRATION BUILDINGS, APPROXIMATELY 25 SUPPORT BUILDINGS, A SMALL-ARMS FIRING RANGE, AND AN ATHLETIC FIELD. SECURED AREA ADJACENT TO EAST SIDE OF INSTALLATION CONTAINS 30 STORAGE BUILDINGS. CLOSED-CIRCUIT DRIVER TRAINING AREA AND TANK/ASSAULT-GUN FIRING RANGE ARE 0.5 NM SE.</p>	5658N 06037E	0156		26-Z2
<p>CHULYM ORDNANCE DEPOT PAVLOVSKIY NO APPARENT CHANGE ACTIVITY -- 3 CARGO TRUCKS AND 4 OTHER VEHICLES.</p>	5506N 08048E	0162		4-A

25X1
25X1
25X1
25X1
25X1
25X1

TOP SECRET

25X1
25X1

TOP SECRET

25X1

25X1

Target	Coordinates	WAC	Target Numbers	
			BE	NPIC
<p>KUYBYSHEV ARMY BARRACKS UL KOROSTEL WEST SECTION OF KUYBYSHEV. SECURED INSTALLATION COVERING 2.5 CITY BLOCKS CONTAINS 16 MULTISTORY BARRACKS, A C-SHAPED ADMINISTRATION BUILDING, 3 VEHICLE SHEDS, 2 HEAT PLANTS, 5 STORAGE BUILDINGS, 15 SUPPORT BUILDINGS, AND A POSSIBLY ASSOCIATED ATHLETIC FIELD. ACTIVITY -- AT LEAST 35 UNIDENTIFIED VEHICLES/ PIECES OF EQUIPMENT.</p>	5311N 05007E	0165		17-D
<p>KUYBYSHEV MILITARY BARRACKS AREA NO APPARENT CHANGE ACTIVITY -- 370 UNIDENTIFIED VEHICLES/PIECES OF EQUIPMENT.</p>	5312N 05010E	0165		17-E
<p>KUYBYSHEV BARRACKS ROZHDESTVEND 7 NM WNW OF KUYBYSHEV. INSTALLATION CONSISTS OF 2 SEPARATE, SECURED AREAS. MAIN AREA CONTAINS 1 MULTISTORY BARRACKS, 1 POSSIBLE BARRACKS, 17 QUARTERS, 1 ADMINISTRATION BUILDING, 4 STORAGE BUILDINGS, 16 SUPPORT BUILDINGS, AND A SMALL TRAINING AREA. SECOND AREA, LOCATED IMMEDIATELY EAST AND SEPARATED FROM THE MAIN AREA BY A ROAD, CONTAINS 3 STORAGE BUILDINGS.</p>	5315N 05002E	0165		18-S

25X1

25X1

25X1

25X1

25X1

25X1

25X1

TOP SECRET

TOP SECRET

25X1

25X1

Target	Coordinates	WAC	Target Numbers	
			BE	NPIC
<p>NARO-FOMINSK ARMY BARRACKS NORTH NORTH EDGE OF NARO-FOMINSK. RAIL-SERVED INSTALLATION CONTAINS 30 MULTISTORY BARRACKS, 30 SINGLE-STORY BARRACKS, 38 QUARTERS, 5 X-SHAPED INSTITUTIONAL/ADMINISTRATION-TYPE BUILDINGS, AT LEAST 35 STORAGE BUILDINGS, 20 PROBABLE AMMUNITION STORAGE BUILDINGS, 52 EQUIPMENT MAINTENANCE/STORAGE BUILDINGS, AND A UNDETERMINED NUMBER OF SUPPORT BUILDINGS. TRAINING FACILITIES INCLUDE A TRACKED-VEHICLE DRIVER TRAINING AREA, A TANK/ASSAULT-GUN FIRING RANGE, AND AN ATHLETIC FIELD. ACTIVITY -- 200 UNIDENTIFIED VEHICLES.</p>	5524N 03643E	0167		62-D
<p>ALABINO ARMY BARRACKS AND TRAINING CENTER NO APPARENT CHANGE ONLY WEST PORTION OF TRAINING AREA OBSERVED.</p>	5532N 03657E	0167		1
<p>GUSEV ARMY BARRACKS NORTHEAST NE EDGE OF GUSEV. INSTALLATION CONTAINS 14 BARRACKS, 1 ADMINISTRATION BUILDING, 7 VEHICLE MAINTENANCE/STORAGE BUILDINGS, 12 STORAGE BUILDINGS, 4 SMALL-ARMS FIRING RANGES, AND A DRIVER TRAINING COURSE.</p>	5435N 02212E	0168		23-D

25X1

25X1

25X1

25X1

25X1

25X1

25X1

TOP SECRET

TOP SECRET

25X1

25X1

Target	Coordinates	WAC	Target Numbers	
			BE	NPIC
<p>SIAULIAI ARMY BARRACKS RADVILISKIS NW EDGE OF RADVILISKIS. RAIL-SERVED INSTALLATION CONTAINS 5 MULTISTORY BARRACKS, 1 ADMINISTRATION BUILDING, 3 VEHICLE SHEDS, 6 STORAGE BUILDINGS, SEVERAL SMALL SUPPORT BUILDINGS, A PROBABLE SMALL-ARMS FIRING RANGE, A FIGURE-8 DRIVER TRAINING COURSE, AND AN ATHLETIC FIELD. ACTIVITY -- 3 FAGOT/FRESCO AND 1 BEAGLE AIRCRAFT (WITHOUT END PORTIONS OF WINGS) ARE PARKED IN THE INSTALLATION.</p>	5549N 02331E	0168		65-E
<p>POLOTSK ARMY BARRACKS VETRINO AL 4 13 NM SW OF POLOTSK AND 0.5 NM WEST OF VETRINO ON THE NORTH SIDE OF THE POLOTSK/VILEYKA RAIL LINE. INSTALLATION COVERS 200 ACRES AND CONTAINS 8 BARRACKS, 1 ADMINISTRATION BUILDING, 10 SUPPORT BUILDINGS, AND 2 MOTOR POOL AREAS.</p>	5524N 02826E	0168		57-K
<p>POLOTSK ARMY BARRACKS BOROVUKHA 9 NM NW OF POLOTSK AND IMMEDIATELY NNW OF BOROVUKHA. INSTALLATION CONTAINS 14 BARRACKS, 1 ADMINISTRATION BUILDING, 4 PROBABLE VEHICLE MAINTENANCE BUILDINGS, 16 SUPPORT BUILDINGS, AN ATHLETIC FIELD, AND A DRILL FIELD. A SECURED AREA CONTAINING 3 BUILDINGS AND PORTIONS OF A TRAINING AREA NEAR THE BARRACKS AREA ARE VISIBLE THROUGH SCATTERED CLOUDS.</p>	5536N 02834E	0168		102

25X1

25X1

25X1

25X1

25X1

TOP SECRET

TOP SECRET

25X1

25X1

Target	Coordinates	WAC	Target Numbers	
			BE	NPIC
<p>ACTIVITY -- 8 PROBABLE VEHICLES. A CAB AIRCRAFT OR MOCK-UP IS LOCATED NEAR THE BARRACKS AREA.</p>				
<p>NIKOLAYEVSK TROOP BARRACKS WEST NO APPARENT CHANGE ACTIVITY -- 8 POSSIBLE VEHICLES.</p>	5308N 14042E	0196		6-G
<p>NERCHINSK DEPOT NORTH 3.5 NM NNW OF NERCHINSK. RAIL-SERVED, DOUBLE-SECURED INSTALLATION CONTAINS 5 LARGE, RECTANGULAR STORAGE BUNKERS/SEMIBURIED TANKS, 4 SMALLER RECTANGULAR STORAGE BUNKERS, 3 OF WHICH ARE MOUNDED, 19 SQUARE REVETTED AREAS WITH APPROXIMATELY 65 HORIZONTAL STORAGE TANKS, AND 12 SUPPORT BUILDINGS. SUPPORT AREA IMMEDIATELY SOUTH CONTAINS 22 SUPPORT/HOUSING BUILDINGS. ASSOCIATED STORAGE AREA 1.5 NM NNE APPEARS TO BE IN THE PROCESS OF BEING DISMANTLED.</p>	5201N 11632E	0199		9
<p>KHADABULAK AMMUNITION DEPOT BYRKA SOUTH VICINITY OF BYRKA. INSTALLATION CONSISTS OF 2 ASSOCIATED AREAS. ONE AREA, APPROXIMATELY 1.5 NM SOUTH OF BYRKA, IS RAIL SERVED AND SECURED AND CONTAINS 19 DISPERSED STORAGE BUILDINGS AND 6 SUPPORT BUILDINGS. OTHER AREA, APPROXIMATELY 2.5 NM SOUTH OF</p>	5043N 11556E	0202		4-A

25X1

25X1

25X1

25X1

25X1

TOP SECRET

25X1

25X1

TOP SECRET

25X1
25X1

25X1

Target	Coordinates	WAC	Target Numbers	
			BE	NPIC
<p>BYRKA, IS RAIL SERVED AND SECURED AND CONTAINS 25 DISPERSED STORAGE BUILDINGS AND 1 SUPPORT BUILDING. THE SOUTHERN PORTION OF THE SECOND AREA CONTAINS 4 BUILDINGS IN PROCESS OF BEING DISMANTLED. SUPPORT AREA BETWEEN THE 2 AREAS CONTAINS 16 BARRACKS/SUPPORT BUILDINGS.</p> <p>[REDACTED]</p>				
<p>KHADABULAK ARMY BARRACKS BYRKA 14 NM NW OF KHADABULAK. RAIL-SERVED, SECURED INSTALLATION CONTAINS 15 PROBABLE BARRACKS, 27 STORAGE BUILDINGS, AND APPROXIMATELY 60 REVETMENTS, PROBABLY ABANDONED ARTILLERY TRAINING SITES.</p> <p>[REDACTED]</p>	5043N 11558E	0202		6-G
<p>MIRNAYA ARMY BARRACKS NO APPARENT CHANGE [REDACTED] ACTIVITY -- 20 PROBABLE VEHICLES.</p> <p>[REDACTED]</p>	5044N 11602E	0202		6-H
<p>MIRNAYA HQ UNIDENTIFIED TANK DIVISION 26 NM NW OF BORZYA. TWENTY PERCENT OF INSTALLATION CLOUD COVERED. VISIBLE PORTION CONTAINS 7 ADMINISTRATION BUILDINGS, 30 BARRACKS, 3 MAINTENANCE BUILDINGS, 44 SUPPORT BUILDINGS, AND 7 AMMUNITION STORAGE BUILDINGS. TRAINING FACILITIES INCLUDE AT LEAST 6 SMALL-ARMS FIRING RANGES, 2 TANK/ASSAULT-GUN RANGES WITH MOVABLE TARGET RUNS, AND A FLAT TRAJECTORY RANGE WITH KNOWN DISTANCE FIXED</p>	5046N 11603E	0202		84

25X1
25X1

25X1

25X1

25X1

25X1
25X1

TOP SECRET

TOP SECRET

25X1

25X1

Target	Coordinates	WAC	Target Numbers	
			BE	NPIC
<p>TARGETS.</p> <p>NERCHINSK ARMY BARRACKS NE EDGE OF NERCHINSK. SECURED INSTALLATION CONTAINS 16 BARRACKS/ ADMINISTRATION BUILDINGS, 23 LARGE PROBABLE STORAGE BUILDINGS, 8 SMALL STORAGE BUILDINGS, A VEHICLE MAINTENANCE AREA WITH 2 BUILDINGS, AND AN ATHLETIC FIELD. SMALL TRAINING AREA IMMEDIATELY NORTH CONTAINS 2 REVETTED STORAGE BUILDINGS, A POSSIBLE SMALL-ARMS FIRING RANGE, AND EXTENSIVE TRENCHING/WEAPONS POSITIONS. A SMALL, WHEELED-VEHICLE DRIVER TRAINING AREA IS IMMEDIATELY TO THE EAST AND ADJACENT TO THE LARGE STORAGE BUILDINGS. A SMALL-ARMS FIRING RANGE IS IMMEDIATELY SOUTH OF THE INSTALLATION AND ADJACENT TO THE OUTSIDE OF THE SECURITY WALL. ACTIVITY -- 7 POSSIBLE VEHICLES.</p>	5159N 11636E	Ø2Ø2		81
<p>SOVETSKAYA GAVAN NVL BASE & SHIPYARD 263 SOUTH SHORE OF SOVETSKAYA GAVAN. SECURED INSTALLATION, LOCATED ON BOTH SIDES OF A SMALL BAY, CONTAINS AN ADMINISTRATION BUILDING, 13 LARGE BUILDINGS, 23 SMALL BUILDINGS, 2 QUAYS, AND A SMALL PIER. VESSELS -- 3 W/R-CLASS SS, 1 M-V-CLASS OSS, 1 SKORYY-CLASS DD, 1 RIGA-CLASS DE, 1 FLOATING DRYDOCK, 17 MERCHANT VESSELS, 8 SMALL UNIDENTIFIED CRAFT, AND 2 UNUSUAL VESSELS (PROBABLY HYDROFOILS) DRAWN UP ON THE BANK ADJACENT THE SHIPYARD.</p>	4858N 14Ø17E	Ø2Ø4		29-F

25X1

25X1

25X1

25X1

25X1

TOP SECRET

TOP SECRET

25X1
25X1
25X1

Target	Coordinates	WAC	Target Numbers	
			BE	NPIC
<p>[REDACTED]</p> <p>SOVETSKAYA GAVAN NVL TORPEDO DEPOT PUG 3.5 NM NW OF SOVETSKAYA GAVAN. SECURED AREA CONTAINS AT LEAST 2 PROBABLE BUNKERS.</p> <p>[REDACTED]</p>	4901N 14014E	0204	[REDACTED]	29-A
<p>SOVETSKAYA GAVAN SUBMARINE BASE 0.9 NM EAST OF SOVETSKAYA GAVAN/VANINO AIRFIELD. SECURED INSTALLATION CONTAINS 11 LARGE BUILDINGS, 18 SMALL BUILDINGS, 2 BURIED STORAGE TANKS, 3 LARGE PIERS, 1 SMALL PIER, 1 MARGINAL WHARF, AND 3 SMALL WHARVES. VESSELS -- 6 W/R-CLASS SS AND 1 M-V-CLASS OSS AT THE SUBMARINE BASE, 1 SVERDLOV-CLASS CL, 4 SKORYY-CLASS DD, 4 RIGA-CLASS DE, 2 T-43 MSF, AND 1 KRONSHADT-CLASS PC NEAR THE TORPEDO DEPOT, 2 SKORYY-CLASS DD, 2 RIGA- CLASS DE, 3 T-43 MSF, AND 2 KRONSHADT-CLASS PC NEAR THE PT BASE, 6 KOMAR-CLASS PTG AND 3 P-6 PT HULLS AT THE PT BASE, AND 1 T-43 MSF UNDERWAY IN THE HARBOR.</p> <p>[REDACTED]</p>	4902N 14016E	0204	[REDACTED]	29-C
<p>SOVETSKAYA GAVAN TPDO BT B BUK SEVERNAYA NO APPARENT CHANGE [REDACTED] VESSELS -- 3 PC AND 4 UNIDENTIFIED SMALL VESSELS.</p> <p>[REDACTED]</p>	4902N 14018E	0204	[REDACTED]	29-B
<p>SOVETSKAYA GAVAN SUPPLY DEPOT PYATISOTKA 1.4 NM SSW OF VANINO PORT FACILITIES AND 1.1</p>	4903N 14016E	0204	[REDACTED]	35-F

25X1

25X1

25X1

25X1

25X1

25X1

25X1

25X1

TOP SECRET

TOP SECRET

25X1

25X1

Target	Coordinates	WAC	Target Numbers	
			BE	NPIC
<p>NM SSE OF SOVETSKAYA GAVAN SUPPLY DEPOT VANINO 2. SECURED AREA CONTAINS 23 STORAGE BUILDINGS OF VARIOUS SIZES AND 7 OTHER SMALL BUILDINGS. ACTIVITY -- AT LEAST 16 PROBABLE CARGO TRUCKS, 15 UNIDENTIFIED VEHICLES, AND AN UNDETERMINED NUMBER OF UNIDENTIFIED PIECES OF EQUIPMENT/MATERIEL.</p>				
<p>SOVETSKAYA GAVAN SUPPLY DEPOT VANINO 2 0.6 NM SW OF VANINO PORT AND 1.7 NM NE OF SOVETSKAYA GAVAN AIR DEPOT. INSTALLATION CONTAINS 77 BARRACKS, 4 PROBABLE BARRACKS, 38 PROBABLE QUARTERS, 6 ADMINISTRATION BUILDINGS, 37 STORAGE BUILDINGS, A PROBABLE THEATER/GYMNASIUM, 4 VEHICLE SHEDS, 4 VEHICLE MAINTENANCE BUILDINGS, A POSSIBLE POWERPLANT, 45 SUPPORT BUILDINGS, 48 OTHER BUILDINGS, AN ATHLETIC FIELD WITH A FIELDHOUSE, AND A POSSIBLE WATER TOWER. A POSSIBLY TRIPLE-SECURED AREA ON THE NORTHERN EDGE OF THE INSTALLATION CONTAINS 6 LARGE STORAGE BUILDINGS, 4 LARGE UNIDENTIFIED BUILDINGS FENCED WITHIN THE LARGER SECURED AREA, 7 SUPPORT BUILDINGS, AND 6 GUARD TOWERS. ACTIVITY -- 35 CARGO TRUCKS, 15 PROBABLE CARGO TRUCKS, 2 POSSIBLE TRUCK-MOUNTED CRANES, 3 UNIDENTIFIED VEHICLES, AND UNIDENTIFIED MATERIEL IN OPEN STORAGE.</p>	4904N 14015E	0204		35-E

25X1

25X1

25X1

25X1

25X1

TOP SECRET

TOP SECRET

25X1

25X1

Target	Coordinates	WAC	Target Numbers	
			BE	NPIC
<p>SOVETSKAYA GAVAN MIL BARRACKS VANINO 4 NM NE OF SOVETSKAYA GAVAN/VANINO AIRFIELD. SECURED INSTALLATION CONTAINS 7 BARRACKS, 4 ADMINISTRATION BUILDINGS, A PROBABLE VEHICLE SHED, 10 STORAGE BUILDINGS, 14 SUPPORT BUILDINGS, 10 OTHER BUILDINGS, AND A PARADE/ ATHLETIC FIELD. ACTIVITY -- 11 CARGO TRUCKS AND 5 PROBABLE VEHICLES.</p>	4905N 14016E	0204		35-D
<p>SOVETSKAYA GAVAN SUPPLY DEPOT VANINO 5 0.3 NM NE OF VANINO PORT FACILITIES AND 0.8 NM EAST OF SOVETSKAYA GAVAN PETROLEUM STORAGE VANINO. AREA CONTAINS 9 LARGE PARALLEL WAREHOUSES/STORAGE BUILDINGS, 2 SMALL STORAGE BUILDINGS, AND 2 OTHER BUILDINGS. ACTIVITY -- 10 CARGO TRUCKS, 10 OTHER VEHICLES, AND AT LEAST 8 UNIDENTIFIED PIECES OF EQUIPMENT.</p>	4905N 14017E	0204		29-S
<p>SOVETSKAYA GAVAN ARMY BARRACKS TOKI IMMEDIATELY SOUTH OF SOVETSKAYA GAVAN ORDNANCE DEPOT TOKI PUG. SECURED INSTALLATION CONTAINS 12 PROBABLE BARRACKS, 6 BARRACKS/QUARTERS, 2 ADMINISTRATION BUILDINGS, 11 STORAGE BUILDINGS, 24 SUPPORT BUILDINGS, 2 PROBABLE VEHICLE SHEDS, 1 LARGE UNIDENTIFIED BUILDING CONNECTED BY A POSSIBLE COVERED WALKWAY/</p>	4906N 14018E	0204		35-B

25X1

25X1

25X1

25X1

25X1

TOP SECRET

TOP SECRET

25X1

25X1

Target	Coordinates	WAC	Target Numbers	
			BE	NPIC
<p>CONVEYER TO 2 SMALL UNIDENTIFIED BUILDINGS, AND A PROBABLE OBSTACLE COURSE. ACTIVITY -- 2 PROBABLE FLATBED TRACTOR-TRAILER TRUCKS, 2 PROBABLE CARGO TRUCKS, AND AT LEAST 1 OTHER VEHICLE.</p> <p>[REDACTED]</p>				
<p>SOVETSKAYA GAVAN SUPPLY DEPOT TOKI APPROXIMATELY 8 NM NORTH OF SOVETSKAYA GAVAN. SECURED INSTALLATION CONTAINS 6 HOUSING/ADMINISTRATION BUILDINGS AND 12 STORAGE BUILDINGS. THE STORAGE BUILDINGS ARE ARRANGED AROUND A CIRCULAR ROAD.</p> <p>[REDACTED]</p>	4908N 14018E	0204	[REDACTED]	35-J
<p>SOVETSKAYA GAVAN ARMY BARRACKS TOKI N 10 NM NNE OF SOVETSKAYA GAVAN AND 7.5 NM NE OF SOVETSKAYA GAVAN/VANINO AIRFIELD. SECURED INSTALLATION CONTAINS 10 BARRACKS, 9 BARRACKS/QUARTERS, 1 ADMINISTRATION/SUPPORT BUILDING, 3 STORAGE BUILDINGS, AT LEAST 22 SUPPORT BUILDINGS, AND A POSSIBLE SECURED MOTOR POOL.</p> <p>[REDACTED]</p>	4908N 14020E	0204	[REDACTED]	35-C
<p>LEONIDOVO ARMY BARRACKS ESU SW EDGE OF LEONIDOVO. INSTALLATION CONTAINS 8 BARRACKS, 7 BARRACKS/ADMINISTRATION BUILDINGS, 3 ADMINISTRATION BUILDINGS, 10 OFFICERS/DEPENDENTS QUARTERS, 50 SUPPORT BUILDINGS, AND 2 SECURED MOTOR POOLS, 1 OF WHICH CONTAINS</p>	4916N 14251E	0205	[REDACTED]	8-C

25X1

25X1

25X1

25X1

25X1

25X1

TOP SECRET

TOP SECRET

25X1

25X1

Target	Coordinates	WAC	Target Numbers	
			BE	NPIC
<p>5 VEHICLE MAINTENANCE BUILDINGS AND 3 SHOP BUILDINGS AND THE OTHER 7 VEHICLE MAINTENANCE BUILDINGS AND 8 SHOP BUILDINGS. AT THE WEST EDGE OF THE INSTALLATION 17 SMALL BUILDINGS ARE BEING RAZED. TWO SMALL-ARMS FIRING RANGES AND A SMALL SECURED STORAGE AREA CONTAINING 6 BUILDINGS ARE ON THE SOUTH EDGE. AN EXPLOSIVES STORAGE AREA 1 NM NW CONTAINS 14 STORAGE BUILDINGS AND 5 SUPPORT BUILDINGS. SECURED POL STORAGE 2 NM NORTH CONTAINS 3 BUILDINGS, NUMEROUS FUEL DRUMS, AND 6 HORIZONTAL TANKS. TRAINING AREA 6 NM NORTH CONTAINS A MOVING-TARGET TANK FIRING RANGE WITH 4 FIRING LANES, A WHEELED-VEHICLE MOUNTED AUTOMATIC WEAPONS MOVING TARGET FIRING RANGE, AND A SUBCALIBER RANGE. SUPPORT AREA IS 1 NM EAST OF THE RANGES. ACTIVITY -- 5 POSSIBLE TANKS AND APPROXIMATELY 40 UNIDENTIFIED VEHICLES.</p>				
<p>SMIRNYKH BARRACKS AREA NO APPARENT CHANGE ACTIVITY -- AT LEAST 20 TRUCKS AND NUMEROUS SMALLER VEHICLES.</p>	4946N 14250E	0205		11-B
<p>ONOR ARMY BARRACKS SOUTH EDGE OF ONOR. INSTALLATION CONTAINS 4 BARRACKS, 1 C-SHAPED ADMINISTRATION BUILDING, 12 STORAGE/SUPPORT BUILDINGS, AND A PROBABLE VEHICLE MAINTENANCE AREA WITH 5 BUILDINGS. A POSSIBLE MOVING-</p>	5011N 14241E	0205		11-E

25X1

25X1

25X1

25X1

TOP SECRET

25X1

25X1

TOP SECRET

25X1
25X1
25X1

Target	Coordinates	WAC	Target Numbers	
			BE	NPIC
<p>TARGET TANK-FIRING RANGE IS 1 NM EAST. ACTIVITY -- 20 POSSIBLE VEHICLES.</p>				
<p>ALEKSANDROVSK-SAKHALINSKIY ARMY BKS NORTH NNE EDGE OF ALEKSANDROVSK-SAKHALINSKIY. INSTALLATION CONTAINS 31 BARRACKS, 12 PROBABLE BARRACKS, 10 ADMINISTRATION BUILDINGS, 8 PROBABLE VEHICLE SHEDS, 3 PROBABLE VEHICLE MAINTENANCE BUILDINGS, 33 STORAGE BUILDINGS, 22 SUPPORT BUILDINGS, AND AT LEAST 60 OTHER BUILDINGS. ACTIVITY -- 9 POSSIBLE TANKS, 56 CARGO TRUCKS, 65 POSSIBLE CARGO TRUCKS, 6 POSSIBLE BUSES, AND 19 UNIDENTIFIED VEHICLES.</p>	5054N 14210E	0205		1-A
<p>BRODY ARMY BARRACKS AL 2 1 NM SOUTH OF BRODY. SECURED INSTALLATION CONTAINS 6 BARRACKS, 10 PROBABLE FAMILY HOUSING UNITS, 1 U-SHAPED ADMINISTRATION BUILDING, 5 SUPPORT BUILDINGS, A SECURED MOTOR POOL AREA WITH 7 VEHICLE MAINTENANCE BUILDINGS, A PROBABLE SMALL-ARMS FIRING RANGE, AN ATHLETIC FIELD, AND A DRILL FIELD. ACTIVITY -- 12 CARGO TRUCKS AND 14 POSSIBLE CARGO TRUCKS.</p>	5003N 02509E	0233		5-L
<p>BRODY BARRACKS AREA NORTH NORTH EDGE OF BRODY.</p>	5006N 02510E	0233		5-G

25X1

25X1

25X1

25X1

25X1
25X1

TOP SECRET

TOP SECRET

25X1

25X1

25X1

Target	Coordinates	WAC	Target Numbers	
			BE	NPIC
<p>INSTALLATION CONTAINS 3 E-SHAPED BARRACKS, 6 OTHER BARRACKS, 1 ADMINISTRATION BUILDING, 8 SUPPORT BUILDINGS, A MOTOR POOL AREA WITH 2 VEHICLE MAINTENANCE BUILDINGS, 2 SMALL-ARMS FIRING RANGES, AND AN ATHLETIC FIELD.</p> <p>[REDACTED]</p>				
<p>KIYEV ORDNANCE DEPOT WEST WEST EDGE OF KIYEV. INSTALLATION CONTAINS 1 BARRACKS, 1 ADMINISTRATION BUILDING, 4 PROBABLE VEHICLE/EQUIPMENT SHEDS, 10 STORAGE BUILDINGS, AND 12 SUPPORT BUILDINGS. ACTIVITY -- APPROXIMATELY 130 UNIDENTIFIED VEHICLES/PIECES OF EQUIPMENT.</p> <p>[REDACTED]</p>	5027N 03024E	0233	[REDACTED]	30-L
<p>POLTAVA POSSIBLE ORDNANCE DEPOT SW EDGE OF POLTAVA. RAIL-SERVED, DOUBLE-SECURED INSTALLATION CONTAINS 37 STORAGE BUILDINGS AND A POSSIBLE FIRING RANGE. ACTIVITY -- APPROXIMATELY 1,500 PIECES OF EQUIPMENT (POSSIBLY ARTILLERY).</p> <p>[REDACTED]</p>	4935N 03431E	0234		31-G
<p>POLTAVA MILITARY TRAINING AREA 4 NM NE OF POLTAVA. INSTALLATION ONLY PARTIALLY COVERED BY PHOTOGRAPHY. VISIBLE PORTION CONTAINS A WHEELED-VEHICLE DRIVER TRAINING COURSE, A FIGURE-8 DRIVER TRAINING COURSE, 3 FIRING RANGES, AND 17 SUPPORT BUILDINGS. ACTIVITY -- 22 UNIDENTIFIED VEHICLES.</p>	4937N 03437E	0234		31-J

25X1

25X1

25X1

25X1

TOP SECRET

25X1

25X1

25X1

TOP SECRET

25X1

25X1

Target	Coordinates	WAC	Target Numbers	
			BE	NPIC
<p>[REDACTED]</p> <p>DRUZHBA ARMY BARRACKS NO APPARENT CHANGE [REDACTED] ACTIVITY -- 20 PROBABLE TANKS/SP GUNS, APPROXIMATELY 165 PROBABLE TRUCKS, 7 POSSIBLE TRACTOR TRAILERS, AND AT LEAST 12 PROBABLE VEHICLES.</p> <p>[REDACTED]</p>	4513N 08230E	0244		33
<p>ASTRAKHAN ARMY BARRACKS 8 NM NORTH OF ASTRAKHAN. INSTALLATION CONTAINS A BARRACKS/SUPPORT AREA WITH 5 MULTISTORY BARRACKS AND 15 OTHER BUILDINGS, A TENT AREA, A VEHICLE PARK WITH 5 BUILDINGS, AN ATHLETIC FIELD, AND SCATTERED PERSONNEL TRENCHES.</p> <p>[REDACTED]</p>	4627N 04758E	0248		1-Q
<p>SEVASTOPOL NVL B & SHPYD SEVMORZAVOD 497 FACILITIES CAN BE IDENTIFIED ONLY. VESSELS -- 3 CL (INCLUDING 1 IN DRYDOCK), 2 PROBABLE CL, 13 UNIDENTIFIED VESSELS, 7 PROBABLE PC, 15 PT, 6 UNIDENTIFIED SMALL COMBATANTS AT THE PT BASE, AND 8 MERCHANT VESSELS.</p> <p>[REDACTED]</p>	4436N 03332E	0250		62-C
<p>BOLGRAD ARMY BARRACKS AL 1 NORTH EDGE OF BOLGRAD. TWO SECURED AREAS SEPARATED BY BOLGRAD MAIN STREET. WESTERN AREA CONTAINS 6 BARRACKS, 2</p>	4542N 02837E	0250		10-A

25X1

25X1

25X1

25X1

25X1

25X1

25X1

25X1

TOP SECRET

TOP SECRET

25X1

25X1

Target	Coordinates	WAC	Target Numbers	
			BE	NPIC
<p>ADMINISTRATION BUILDINGS, 9 VEHICLE SHEDS, 2 VEHICLE MAINTENANCE BUILDINGS, 5 STORAGE BUILDINGS, 27 SUPPORT BUILDINGS, A PROBABLE SMALL-ARMS FIRING RANGE, AND AN ATHLETIC FIELD/PARADE GROUND. EASTERN AREA CONTAINS 4 LARGE MULTISTORY BARRACKS, 51 QUARTERS, 2 ADMINISTRATION BUILDINGS, 2 STORAGE BUILDINGS, 31 SUPPORT BUILDINGS, 2 SMALL-ARMS FIRING RANGES, AN ATHLETIC FIELD, 2 PARADE GROUNDS, AND A TRAINING AREA CONTAINING SEVERAL FIGURE-8 WHEELED-VEHICLE DRIVER TRAINING COURSES AND NUMEROUS FA POSITIONS. ACTIVITY -- WESTERN AREA -- 89 CARGO TRUCKS AND 54 VEHICLES/PIECES OF EQUIPMENT. EASTERN AREA -- 28 TANKS/SP GUNS, 20 POSSIBLE FA PIECES, 381 CARGO TRUCKS, 3 POSSIBLE CARGO TRUCKS, 10 POSSIBLE UTILITY VEHICLES, AND 26 POSSIBLE TRAILERS.</p>				
<p>NIKOLAYEV ARMY BARRACKS NORTHEAST AL 2 NO APPARENT CHANGE ACTIVITY -- 7 PROBABLE TANKS/SP GUNS, 5 FA PIECES, 3 PROBABLE TRAILERS, 27 CARGO TRUCKS, 4 UNIDENTIFIED VEHICLES, AND 26 PROBABLE PIECES OF EQUIPMENT.</p>	4658N 03201E	0250		46-N
<p>BUREVESTNIK ARMY BARRACKS KASATKA 2.5 NM NE OF KASATKA. INSTALLATION CONTAINS 2 MULTISTORY PROBABLE BARRACKS, 4 LARGE WAREHOUSE-TYPE BUILDINGS,</p>	4502N 14745E	0280		1-E

25X1

25X1

25X1

25X1

TOP SECRET

25X1

25X1

TOP SECRET

25X1

25X1

Target	Coordinates	WAC	Target Numbers	
			BE	NPIC
<p>AND AT LEAST 6 OTHER BUILDINGS.</p> <p>[REDACTED]</p>				
<p>BIKIN ARMY BARRACKS SOUTHEAST NO APPARENT CHANGE [REDACTED] ACTIVITY -- 41 TANKS/SP GUNS, 9 CARGO TRUCKS, AND 18 UNIDENTIFIED VEHICLES.</p> <p>[REDACTED]</p>	4648N 13416E	Ø282	[REDACTED]	5-A
<p>BUKHTA KONYUSHKOVA SUBMARINE BASE 7 NM SW OF PROMYSLOVKA. RAIL-SERVED INSTALLATION CONTAINS 3 FINGER PIERS, A POSSIBLE APPROACH FOR A FOURTH PIER, 3 SEPARATELY SECURED AREAS CONTAINING OPEN STORAGE, 4 WAREHOUSE-TYPE BUILDINGS, 11 SUPPORT BUILDINGS, 1 BUNKER, AND 3 REVETTED BUILDINGS. SUPPORT AREA APPROXIMATELY 2,000 YARDS NW OF THE SUBMARINE BASE CONTAINS 13 QUARTERS-TYPE BUILDINGS, 3 STORAGE BUILDINGS (2 POSSIBLY SECURED), A STEAMPLANT, AN UNIDENTIFIED BUILDING WITH TALL ASSOCIATED STACK, A BUILDING UNDER CONSTRUCTION, 20 SUPPORT BUILDINGS, AND A WATER CISTERN. VESSELS -- 1 POSSIBLE Z-V-CLASS SSB, 1 POSSIBLE LONG BIN-CLASS SSG, 6 POSSIBLE W-CLASS SS, 1 POSSIBLE SS, 1 LAMA-CLASS AEM, AND 1 PROBABLE AK.</p> <p>[REDACTED]</p>	4252N 13222E	Ø291		4-G
<p>STRELOK STRAIT SUBMARINE BASE PAVLOVSKOGO IN BUKTA PAVLOVSKOGO ON EAST SIDE OF ZALIV</p>	4252N 13232E	Ø291		65

25X1

25X1

25X1

25X1

25X1

25X1

25X1

25X1

TOP SECRET

TOP SECRET

25X1
25X1
25X1

Target	Coordinates	WAC	Target Numbers	
			BE	NPIC
<p>STRELOK. FACILITIES INCLUDE 4 PIERS, A CAUSEWAY, 6 POSSIBLE SHOP BUILDINGS, AND 2 BUILDING AREAS CONTAINING APPROXIMATELY 12 STRUCTURES EACH. A 235-FT LONG PROBABLE DRIVE-THROUGH BUNKER NEAR THE WATERFRONT IS DIRECTLY CONNECTED WITH NORTHERNMOST PIER. VESSELS -- 2 POSSIBLE E-CLASS SSGN, 1 POSSIBLE SS, AND 5 UNIDENTIFIED AUXILIARIES.</p>				
<p>DUNAY NAVAL SUPPLY DEPOT NORTH 1.6 NM NE OF DUNAY. FACILITIES INCLUDE 1 QUAY, 5 FINGER PIERS, 1 L-HEAD PIER, 12 LARGE BUILDINGS, AND APPROXIMATELY 50 HORIZONTAL TANKS. FACILITIES 0.5 NM SW ON THE SW SHORE OF BUKHTA RAZBOYNIK INCLUDE A FINGER PIER, THE APPROACHES FOR 3 MORE FINGER PIERS, 3 BUILDINGS, A STEAMPLANT, AND 3 BUILDINGS UNDER CONSTRUCTION. THE AREA IS SERVED BY ALL-WEATHER ROADS WITH WIDE TURNS. VESSELS -- [] -- 1 F/Z-CLASS SS, 1 ATREK-CLASS ASL, 1 DNEPR-CLASS AR, 1 PROBABLE AO, 1 FLOATING DRYDOCK, NUMEROUS BARGES, AND UNIDENTIFIED SMALL SURFACE CRAFT.</p>	4254N 13221E	0291		4-C
<p>BUKHTA ABREK NAVAL BASE PROMYSLOVKA NO APPARENT CHANGE SINCE [] VESSELS -- [] -- 2 SVERDLOV-CLASS CL, 2 KRUPNYI-CLASS DDGS, 1 KYNDA-CLASS</p>	4255N 13225E	0291		64

25X1

25X1

25X1

25X1

25X1

25X1

25X1

25X1

TOP SECRET

TOP SECRET

25X1

25X1

Target	Coordinates	WAC	Target Numbers	
			BE	NPIC
<p>DDGM, 1 POSSIBLE KILDIN-CLASS DDGS, 1 RIGA-CLASS DE, 2 T43-CLASS MSF, 1 POSSIBLE T43-CLASS AGRL, AND 2 SMALL CRAFT. VESSELS AT FACILITY ON WEST SHORE INCLUDE 1 PROBABLE KRONSHADT-CLASS PC, 7 TRAWLERS, 1 TUG, AND SEVERAL SMALL CRAFT.</p> <p>[REDACTED]</p>				
<p>SMOLYANINOVVO ARMY BARRACKS NE EDGE OF SMOLYANINOVVO. INSTALLATION CONTAINS 22 BARRACKS, 9 PROBABLE BARRACKS, 97 PROBABLE QUARTERS/BARRACKS, 32 PROBABLE QUARTERS, 5 ADMINISTRATION BUILDINGS, 12 VEHICLE SHEDS, 2 MAINTENANCE BUILDINGS, 25 STORAGE BUILDINGS, 26 SUPPORT BUILDINGS, 6 MOTOR PARKS, 2 CLOSED-CIRCUIT TRACKED-VEHICLE DRIVER TRAINING COURSES, AND AN ATHLETIC FIELD. ACTIVITY -- [REDACTED] -- APPROXIMATELY 500 UNIDENTIFIED VEHICLES.</p> <p>[REDACTED]</p>	4318N 13228E	0291	[REDACTED]	38-A
<p>BATUMI ARMY BARRACKS GOGOL UL NO APPARENT CHANGE [REDACTED] ACTIVITY -- 6 POSSIBLE TANKS, 33 POSSIBLE CARGO TRUCKS, AND 46 OTHER VEHICLES.</p> <p>[REDACTED]</p>	4138N 04140E	0324	[REDACTED]	3-H
<p>BATUMI ARMY BARRACKS EAST EAST EDGE OF BATUMI.</p>	4138N 04141E	0324	[REDACTED]	3-A

25X1

25X1

25X1

25X1

25X1

25X1

25X1

25X1

TOP SECRET

TOP SECRET

25X1

25X1

Target	Coordinates	WAC	Target Numbers	
			BE	NPIC
<p>INSTALLATION CONTAINS 12 BARRACKS, 7 PROBABLE BARRACKS, 27 BARRACKS/QUARTERS, 6 QUARTERS-TYPE BUILDINGS, 4 ADMINISTRATION BUILDINGS, 5 STORAGE BUILDINGS, 8 VEHICLE SHEDS, 2 PROBABLE VEHICLE MAINTENANCE BUILDINGS, 31 SUPPORT BUILDINGS, AND A PARADE FIELD. ACTIVITY -- AT LEAST 12 POSSIBLE TANKS, 67 PROBABLE CARGO TRUCKS, 26 OTHER VEHICLES, AND 9 POSSIBLE VEHICLES.</p>				
<p>BATUMI NAVAL BASE & SHIPYARD DZERZHINSKIY NO APPARENT CHANGE VESSELS -- 4 SMALL.</p>	4139N 04139E	0324		3-D
<p>SHAUMYANI MILITARY INSTALLATION NO APPARENT CHANGE ONLY APPROXIMATELY 50 PERCENT OF INSTALLATION COVERED BY PHOTOGRAPHY. ACTIVITY -- 7 PROBABLE TRACKED VEHICLES, 5 POSSIBLE LOWBOY TRAILERS, 44 VEHICLES/PIECES OF EQUIPMENT, AND 16 PROBABLE CARGO TRUCKS.</p>	4119N 04445E	0325		56-A
<p>TBILISI ARMY BARRACKS NAVTLUG SE EDGE OF TBILISI. INSTALLATION CONTAINS 13 MULTISTORY BARRACKS, 1 MULTISTORY ADMINISTRATION BUILDING, 6 VEHICLE MAINTENANCE BUILDINGS, 2 BUILDINGS UNDER CONSTRUCTION, 3 LARGE SUPPORT BUILDINGS, APPROXIMATELY 43 SMALLER SUPPORT BUILDINGS,</p>	4140N 04450E	0325		61-L

25X1

25X1

25X1

25X1

25X1

25X1

25X1

25X1

TOP SECRET

TOP SECRET

25X1

25X1

Target	Coordinates	WAC	Target Numbers	
			BE	NPIC
<p>AN ATHLETIC FIELD, A SMALL-ARMS FIRING RANGE, AND NUMEROUS PERSONNEL TRENCHES IN A TRAINING AREA IMMEDIATELY NW OF INSTALLATION. ACTIVITY -- 43 UNIDENTIFIED VEHICLES.</p>				
<p>TBILISI BKS AND ORDNANCE PARK NAVTLUG CENTER OF TBILISI ON THE NORTH SIDE OF KURA RIVER. LARGE SECURED INSTALLATION CONSISTS OF A BARRACKS AREA AND A POSSIBLE HOSPITAL AREA. BARRACKS AREA CONTAINS 22 BARRACKS, 16 QUARTERS, 2 ADMINISTRATION BUILDINGS, 15 VEHICLE/EQUIPMENT SHEDS, 3 PROBABLE MAINTENANCE BUILDINGS, AND 44 STORAGE BUILDINGS. POSSIBLE HOSPITAL AREA CONTAINS 14 MULTISTORY BUILDINGS, 2 VEHICLE SHEDS, AND 14 SUPPORT BUILDINGS. ACTIVITY -- 2 PROBABLE TANKS, APPROXIMATELY 110 CARGO TRUCKS, AND AT LEAST 50 UNIDENTIFIED VEHICLES/PIECES OF EQUIPMENT.</p>	4140N 04450E	0325		64-E
<p>TBILISI HQ TRANSCAUCASUS MIL DISTRICT WEST-CENTRAL SECTION OF TBILISI. FACILITIES INCLUDE 1 LARGE MULTISTORY U-SHAPED BUILDING AND A RECTANGULAR MULTISTORY BUILDING WITH AN OPEN COURT.</p>	4141N 04448E	0325		61-J
<p>TBILISI ARMY BARRACKS UL SHAUMYAN CENTRAL PORTION OF TBILISI.</p>	4141N 04449E	0325		61-N

25X1

25X1

25X1

25X1

25X1

25X1

TOP SECRET

TOP SECRET

25X1

25X1

Target	Coordinates	WAC	Target Numbers	
			BE	NPIC
<p>SECURED INSTALLATION CONTAINS 4 MULTISTORY BARRACKS, 2 ADMINISTRATION BUILDINGS, 5 VEHICLE MAINTENANCE BUILDINGS, 34 SUPPORT BUILDINGS, AND AN OBSTACLE COURSE. ACTIVITY -- 34 VEHICLES/PIECES OF EQUIPMENT.</p> <p>[REDACTED]</p>				
<p>TBILISI MILITARY INSTALLATION CENTER OF TBILISI. SECURED INSTALLATION CONTAINS 3 BARRACKS, 1 ADMINISTRATION BUILDING, 2 PROBABLE VEHICLE SHEDS, 1 VEHICLE MAINTENANCE BUILDING, 2 STORAGE BUILDINGS, AND APPROXIMATELY 15 SUPPORT BUILDINGS. ACTIVITY -- APPROXIMATELY 85 VEHICLES/PIECES OF EQUIPMENT.</p> <p>[REDACTED]</p>	4141N 04450E	0325		64-E1
<p>TBILISI ARMY DEPOT PUG 20 NO APPARENT CHANGE [REDACTED] ACTIVITY -- APPROXIMATELY 22 PROBABLE CARGO TRUCKS.</p> <p>[REDACTED]</p>	4141N 04452E	0325	[REDACTED]	61-Q
<p>TBILISI BARRACKS AND STORAGE AREA EAST EDGE OF TBILISI ON NORTH SIDE OF TBILISI/GURDZHAANI RAIL LINE. SECURED INSTALLATION CONTAINS 2 MULTISTORY BARRACKS, 1 ADMINISTRATION BUILDING, 15 VEHICLE SHEDS, 12 PROBABLE VEHICLE MAINTENANCE BUILDINGS, 15 STORAGE BUILDINGS, 32 SUPPORT BUILDINGS, AND AN ATHLETIC FIELD/PARADE GROUND.</p>	4141N 04453E	0325		64-D

25X1

25X1

25X1

25X1

25X1

TOP SECRET

25X1

25X1

TOP SECRET

25X1

25X1

Target	Coordinates	WAC	Target Numbers	
			BE	NPIC
<p>ACTIVITY -- 252 PROBABLE TRUCKS AND APPROXIMATELY 540 UNIDENTIFIED VEHICLES/PIECES OF EQUIPMENT.</p>				
<p>TBILISI MACHINE PLANT AND ORDNANCE DEPOT CENTER OF TBILISI. MACHINE PLANT CONTAINS 4 LARGE MONITOR-ROOFED SHOP BUILDINGS, 3 PROBABLE ADMINISTRATION BUILDINGS, 5 PROBABLE WAREHOUSES, AND APPROXIMATELY 10 SUPPORT BUILDINGS. ORDNANCE DEPOT CONTAINS 1 LARGE HIGH-BAY SHOP OR ASSEMBLY BUILDING, APPROXIMATELY 75 SHOP/SUPPORT BUILDINGS, 2 MULTISTORY ADMINISTRATION BUILDINGS, AND AN ADJACENT BILLETING AREA CONTAINING 10 BARRACKS/QUARTERS. ACTIVITY -- 17 POSSIBLE SCUD (SS-1) MISSILE TRANSPORTERS, 19 POSSIBLE PIECES OF SCUD (SS-1) MISSILE SUPPORT EQUIPMENT, 97 PROBABLE FA PIECES, 57 POSSIBLE AAA PIECES, 5 PROBABLE PRIME MOVERS, 222 VAN TRUCKS, 2 CARGO TRUCKS, 23 SMALL TRAILERS, 1 PROBABLE BAR LOCK RADAR, 4 POSSIBLE FLAT FACE RADAR, AND 88 UNIDENTIFIED VEHICLES/PIECES OF EQUIPMENT.</p>	4142N 04449E	0325		61-P1
<p>AVCHALA ARMY BARRACKS TBILISI NORTH 5 NM NNW OF TBILISI. INSTALLATION CONTAINS 3 POSSIBLE BARRACKS, 36 QUARTERS, 3 ADMINISTRATION BUILDINGS, APPROXIMATELY 43 SUPPORT BUILDINGS, 2 MOTOR POOLS WITH 11 VEHICLE MAINTENANCE BUILDINGS, A SECURED AMMUNITION STORAGE AREA WITH 4 REVETTED BUILDINGS, 5 SMALL-ARMS FIRING</p>	4147N 04449E	0325		108

25X1

25X1

25X1

25X1

25X1

TOP SECRET

TOP SECRET

25X1

25X1

Target	Coordinates	WAC	Target Numbers	
			BE	NPIC
<p>RANGES, AN EXTENSIVE BIVOUAC AREA, AND AN ADJACENT TRAINING AREA. ACTIVITY -- 35 TANKS/SP GUNS, 3 POSSIBLE TANKS/SP GUNS, AND APPROXIMATELY 130 UNIDENTIFIED VEHICLES.</p>				
<p>TBILISI ENGINEER BARRACKS. MTSKHETA 9 NM NW OF TBILISI ON THE EAST BANK OF THE KURA RIVER. SECURED INSTALLATION CONTAINS 2 BARRACKS, 1 ADMINISTRATION BUILDING, 3 VEHICLE SHEDS, 4 VEHICLE/EQUIPMENT MAINTENANCE BUILDINGS, 3 PROBABLE STORAGE BUILDINGS, AND 18 SUPPORT BUILDINGS. A SEPARATELY SECURED AREA IMMEDIATELY NORTH CONTAINS 2 BUILDINGS SURROUNDED BY BLAST WALLS. ACTIVITY -- 128 VEHICLES AND 62 PIECES OF EQUIPMENT.</p>	4150N 04443E	0325		64-C
<p>MOZDOK AMMUNITION DEPOT 5 NM WEST OF MOZDOK. SECURED INSTALLATION CONTAINS 57 STORAGE BUILDINGS (41 OF WHICH ARE REVETTED) AND 6 SUPPORT BUILDINGS. SUPPORT AREA ADJACENT TO THE EAST SIDE CONTAINS APPROXIMATELY 8 BARRACKS, 2 ADMINISTRATION BUILDINGS, NUMEROUS SMALLER SUPPORT BUILDINGS, AND 2 MOTOR POOLS. INSTALLATION IS RAIL SERVED BY A SPUR TERMINATING IN A TRANSLOADING FACILITY WITH AN OVERHEAD GANTRY CRANE AND A LOADING DOCK. A SEPARATELY SECURED AREA ADJACENT TO THE NE CORNER CONTAINS 2 EARTH-COVERED DRIVE-</p>	4344N 04432E	0325		40-D

25X1

25X1

25X1

TOP SECRET

25X1

25X1

TOP SECRET

25X1

25X1

Target	Coordinates	WAC	Target Numbers	
			BE	NPIC
<p>THROUGH ARCH-ROOFED BUILDINGS, 1 ARCH-ROOFED BUILDING UNDER CONSTRUCTION, AND FOUNDATIONS FOR 2 ADDITIONAL PROBABLE ARCH-ROOFED BUILDINGS.</p> <p>[REDACTED]</p>				
<p>TASHKENT MILITARY DEPOT EAST EDGE OF TASHKENT. RAIL-SERVED, DOUBLE-SECURED INSTALLATION, LOCATED NEAR THE NE END OF THE RUNWAY AT TASHKENT AIRFIELD SOUTH, CONTAINS 13 LARGE STORAGE BUILDINGS AND 7 SUPPORT BUILDINGS. OPEN STORAGE OF UNIDENTIFIED EQUIPMENT IS ON THE WEST EDGE OF THE SITE.</p> <p>[REDACTED]</p>	4118N 06920E	0328		27-X
<p>CHIRCHIK BARRACKS AREA SW EDGE OF CHIRCHIK AND IMMEDIATELY WEST OF CHIRCHIK HYDRO POWERPLANT AK KAVAK GES 1. INSTALLATION CONTAINS 10 BARRACKS, 1 ADMINISTRATION BUILDING, 7 STORAGE BUILDINGS, 10 SUPPORT BUILDINGS, AND A MOTOR POOL WITH 5 VEHICLE SHEDS. ACTIVITY -- 7 UNIDENTIFIED VEHICLES.</p> <p>[REDACTED]</p>	4127N 06933E	0328		10-B2
<p>CHIRCHIK BARRACKS AND STORAGE AREA SW EDGE OF CHIRCHIK. SECURED INSTALLATION CONTAINS 5 BARRACKS, 2 STORAGE BUILDINGS, AND 4 SUPPORT BUILDINGS. A SECURED STORAGE AREA IMMEDIATELY WEST CONTAINS 5 LARGE AND 7 POSSIBLE SMALL STORAGE BUILDINGS.</p> <p>[REDACTED]</p>	4127N 06934E	0328		10-B1

25X1

25X1

25X1

25X1

25X1

25X1

TOP SECRET

TOP SECRET

25X1

25X1

Target	Coordinates	WAC	Target Numbers	
			BE	NPIC
<p>CHIRCHIK ARMY BARRACKS ARYK RIVER SW EDGE OF CHIRCHIK. SECURED INSTALLATION CONTAINS 35 BARRACKS, 3 VEHICLE SHEDS, 10 STORAGE BUILDINGS, 15 SUPPORT BUILDINGS, AND AN ATHLETIC FIELD. TWO SEPARATELY SECURED AREAS AT THE SOUTH END OF THE INSTALLATION CONTAIN OPEN STORAGE AREAS AND A TOTAL OF 6 BUILDINGS. A POSSIBLY ASSOCIATED SECURED AREA 0.5 NM WEST CONTAINS 3 VEHICLE SHEDS AND 10 STORAGE BUILDINGS. ACTIVITY -- 36 UNIDENTIFIED VEHICLES.</p>	4128N 06934E	0328		10-E
<p>CHIRCHIK HEADQUARTERS 376TH RIFLE DIVISION NW EDGE OF CHIRCHIK. SECURED INSTALLATION COVERS APPROXIMATELY 130 ACRES AND CONTAINS 4 MULTISTORY BARRACKS, 2 MULTISTORY ADMINISTRATION BUILDINGS, 4 LARGE STORAGE BUILDINGS, 11 SUPPORT BUILDINGS, AND 2 ATHLETIC FIELDS. MOTOR POOL CONTAINS 6 VEHICLE SHEDS AND 2 STORAGE BUILDINGS. LARGE TRAINING AND MANEUVER AREA TO THE NORTH AND WEST CONTAINS MOVING-TARGET AND STATIC FIRING RANGES AND A DRIVER TRAINING AREA. ACTIVITY -- 47 UNIDENTIFIED VEHICLES.</p>	4128N 06934E	0328		10-G
<p>CHIRCHIK AIR FORCE REPAIR SHOP PUG NORTH EDGE OF CHIRCHIK. SECURED INSTALLATION CONTAINS 32 BARRACKS, 1 ADMINISTRATION BUILDING, 6 WORKSHOPS, 7 VEHICLE SHEDS, 6 SUPPORT BUILDINGS, AND AN ATHLETIC FIELD.</p>	4129N 06935E	0328		10-A1

25X1

25X1

25X1

25X1

25X1

TOP SECRET

TOP SECRET

25X1

25X1

Target	Coordinates	WAC	Target Numbers	
			BE	NPIC
<p>ACTIVITY -- 9 FAGOT/FRESCO AIRCRAFT AND 30 UNIDENTIFIED VEHICLES.</p> <p>[REDACTED]</p>				
<p>CHIRCHIK ARMY BARRACKS AND SCHOOL 2 NM NNE OF CHIRCHIK. SECURED INSTALLATION CONTAINS 20 BARRACKS, 1 ADMINISTRATION BUILDING, 7 VEHICLE SHEDS, 20 SUPPORT BUILDINGS, AND A SMALL-ARMS FIRING RANGE. ACTIVITY -- 40 UNIDENTIFIED VEHICLES.</p> <p>[REDACTED]</p>	4130N 06937E	0328	[REDACTED]	10-D
<p>CHIRCHIK BARRACKS AREA 4.5 NM NE OF CHIRCHIK. SECURED INSTALLATION CONTAINS 8 BARRACKS, 24 DEPENDENTS QUARTERS, 1 ADMINISTRATION BUILDING, 5 VEHICLE SHEDS, 3 VEHICLE MAINTENANCE BUILDINGS, 6 STORAGE BUILDINGS, 7 SUPPORT BUILDINGS, AND AN ATHLETIC FIELD.</p> <p>[REDACTED]</p>	4132N 06938E	0328		10-D1
<p>CHIRCHIK BARRACKS AND TRAINING AREA 6.5 NM NNE OF CHIRCHIK. INSTALLATION CONTAINS 5 BARRACKS, 12 SUPPORT BUILDINGS, A MOTOR POOL AREA WITH 4 VEHICLE SHEDS, A BIVOUAC AREA, A DRIVER-TRAINING AREA, A FIGURE-8 DRIVER TRAINING COURSE, A STATIC FIRING RANGE, AND AN ATHLETIC FIELD.</p> <p>[REDACTED]</p>	4133N 06937E	0328		10-D2
<p>FRUNZE BARRACKS AREA NO APPARENT CHANGE [REDACTED] ACTIVITY -- 43 UNIDENTIFIED VEHICLES.</p>	4252N 07430E	0328		15-N

25X1

25X1

25X1

25X1

25X1

25X1

25X1

25X1

25X1

TOP SECRET

TOP SECRET

25X1
25X1

Target	Coordinates	WAC	Target Numbers	
			BE	NPIC
<p>[REDACTED]</p> <p>KULYAB ARMY BARRACKS NE EDGE OF KULYAB. INSTALLATION CONTAINS 16 BARRACKS, 9 BARRACKS/QUARTERS, 9 QUARTERS, 1 ADMINISTRATION BUILDING, 8 STORAGE BUILDINGS, 25 SUPPORT BUILDINGS, A MOTOR PARK, AND AN ATHLETIC FIELD. ACTIVITY -- 19 POSSIBLE CARGO TRUCKS.</p> <p>[REDACTED]</p>	3755N 06947E	0336	[REDACTED]	5-A
<p>KERKI ARMY BARRACKS NORTH EDGE OF KERKI. INSTALLATION CONTAINS 11 BARRACKS, 2 POSSIBLE BARRACKS, 9 BARRACKS/QUARTERS, 2 ADMINISTRATION BUILDINGS, 7 PROBABLE VEHICLE SHEDS, 2 PROBABLE VEHICLE MAINTENANCE SHEDS, 6 STORAGE BUILDINGS, 21 SUPPORT BUILDINGS, AND AN ATHLETIC FIELD. ACTIVITY -- 9 POSSIBLE TANKS/SP GUNS, 3 CARGO TRUCKS, 19 UNIDENTIFIED VEHICLES, AND AT LEAST 6 UNIDENTIFIED VEHICLES/PIECES OF EQUIPMENT.</p> <p>[REDACTED]</p>	3749N 06512E	0337	[REDACTED]	12-B
<p>ASTARA ARMY BARRACKS GELAKERAN WEST EDGE OF ASTARA. INSTALLATION CONTAINS 6 BARRACKS, 1 ADMINISTRATION BUILDING, 3 VEHICLE SHEDS, 7 STORAGE BUILDINGS, 18 SUPPORT BUILDINGS, AN ATHLETIC FIELD, 2 SMALL-ARMS FIRING RANGES, AND A PROBABLE SUBCALIBER FIRING RANGE.</p>	3828N 04852E	0339	[REDACTED]	27

25X1

25X1

25X1

25X1

TOP SECRET

25X1

25X1

TOP SECRET

25X1

25X1

Target	Coordinates	WAC	Target Numbers	
			BE	NPIC
<p>ACTIVITY -- 2 POSSIBLE TANKS, 5 PROBABLE FA PIECES, 10 OTHER PROBABLE ARTILLERY PIECES, APPROXIMATELY 138 CARGO TRUCKS, 7 UTILITY TRUCKS, AND 3 POSSIBLE CARGO TRUCK TRAILERS.</p> <p>[REDACTED]</p> <p>PORT ILICH MILITARY BARRACKS AREA 1 NM SE OF PORT ILICH. INSTALLATION CONTAINS 2 SECURED AREAS AND A SMALL TRAINING AREA. THE FIRST SECURED AREA CONTAINS 4 BARRACKS, 38 QUARTERS, 1 POSSIBLE ADMINISTRATION BUILDING, AND 4 SUPPORT BUILDINGS. THE SECOND SECURED AREA, IMMEDIATELY EAST, IS A MOTOR PARK CONTAINING 2 VEHICLE SHEDS AND 1 VEHICLE MAINTENANCE BUILDING. A SMALL TRAINING AREA IMMEDIATELY SOUTH CONTAINS AN ATHLETIC FIELD AND 11 SUPPORT BUILDINGS. A TANK/ASSAULT-GUN FIRING RANGE 7 NM WEST CONTAINS 3 FIRING LANES. ACTIVITY -- 15 POSSIBLE FA PIECES AND 88 CARGO TRUCKS.</p> <p>[REDACTED]</p> <p>DZHULFA ARMY BARRACKS NORTH NORTH EDGE OF DZHULFA. SECURED INSTALLATION CONTAINS 5 BARRACKS, 2 ADMINISTRATION BUILDINGS, 1 VEHICLE STORAGE/MAINTENANCE BUILDING, 2 SHEDS, AND 10 SUPPORT BUILDINGS. A SECURED PROBABLE AMMUNITION STORAGE AREA IS IMMEDIATELY NORTH OF THE BARRACKS. A TRAINING AREA NORTH AND EAST OF THE BARRACKS AREA CONTAINS NUMEROUS MOVING-TARGET RANGES, A WHEELED-VEHICLE DRIVER</p>	<p>3852N 04849E</p> <p>3857N 04537E</p>	<p>0339</p> <p>0340</p>	<p>[REDACTED]</p>	<p>6-B</p> <p>14</p>

25X1

25X1

25X1

25X1

25X1

TOP SECRET

TOP SECRET

25X1

25X1

Target	Coordinates	WAC	Target Numbers	
			BE	NPIC
<p>TRAINING COURSE, AND EXTENSIVE TRENCH ACTIVITY. ACTIVITY -- 7 POSSIBLE FA PIECES, 14 PROBABLE PIECES OF EQUIPMENT, AND 162 VEHICLES/PIECES OF EQUIPMENT.</p>				
<p>NAKHICHEVAN MILITARY INSTALLATION 2.5 NM SE OF NAKHICHEVAN AND IMMEDIATELY WEST OF NAKHICHEVAN AIRFIELD. SECURED INSTALLATION CONTAINS 2 MULTISTORY BARRACKS, 1 ADMINISTRATION BUILDING, AND 20 SUPPORT BUILDINGS. ACTIVITY -- 147 VEHICLES/PIECES OF EQUIPMENT.</p>	3911N 04526E	0340		4-F

25X1

25X1

25X2

TOP SECRET

25X1

25X1

Approved For Release 2009/04/17 : CIA-RDP03T02227R000100070002-8

Page Denied

TOP SECRET

25X1

25X1

Target	Coordinates	WAC	Target Numbers	
			BF	NPIC
[REDACTED]				
<u>ELECTRONICS/COMMUNICATIONS</u>				
NAGURSKOYE TALL KING FACILITY 1 NM NE OF NAGURSKOYE AIRFIELD. DUAL TALL KING FACILITY CONTAINS 2 TALL KING ANTENNAS, 2 ANTENNA BUILDINGS, 2 GENERATOR BUILDINGS, 2 SUPPORT BUILDINGS, NUMEROUS HORIZONTAL FUEL STORAGE TANKS, AND 4 POSSIBLE MAINTENANCE BUILDINGS. [REDACTED]	8047N 04740E	0011		3-A
OSTROV GREEM-BELL TALL KING FACILITY NORTHERN TIP OF GREEM-BELL ISLAND AT MYS AEROS YEMKI. DUAL TALL KING FACILITY CONSISTS OF 2 SITES 500 FT APART. EACH SITE CONTAINS AN ANTENNA BUILDING SUPPORTING A TALL KING RADAR, A CONTROL BUILDING, A GENERATOR BUILDING, AN IMMEDIATE SUPPORT BUILDING, A	8113N 06430E	0011		6-A

25X2

25X1

TOP SECRET

25X1

25X1

TOP SECRET

25X1
25X1

25X1

Target	Coordinates	WAC	Target Numbers	
			BE	NPIC
<p>GENERAL SUPPORT BUILDING, AND A SET OF 6 HORIZONTAL TANKS. A SUPPORT AREA 0.5 NM EAST CONTAINS 11 BUILDINGS AND 8 HORIZONTAL TANKS.</p>				
<p>BUKHTA ZIMOVOCHNAYA TALL KING-AW RADAR FAC ON CAPE SHCHERBERINA. FACILITY CONTAINS A CONTROL BUILDING WITH A TALL KING ANTENNA, A GENERATOR BUILDING, A SUPPORT BUILDING, AND 5 FUEL TANKS. SEVERAL BUILDINGS AND UNIDENTIFIED RADAR COMPONENTS ARE ASSOCIATED WITH THE FACILITY.</p>	7658N 10720E	0013		9-A
<p>OSTROV ISACHENKO POSS TALL KING FACILITY ON ISACHENKO ISLAND. FACILITY CONTAINS 1 POSSIBLE TALL KING ANTENNA, A POSSIBLE ANTENNA BUILDING, AND APPROXIMATELY 6 SUPPORT BUILDINGS.</p>	7712N 08915E	0013		10
<p>KARAUL PROBABLE TALL KING FACILITY 1 NM NORTH OF KARAUL. FACILITY CONTAINS 5 OR 6 BUILDINGS AND SEVERAL UNIDENTIFIED OBJECTS ARRANGED IN CHARACTERISTIC PATTERN. NO ANTENNAS OBSERVED.</p>	7004N 08312E	0048		4
<p>MYS SHMIDTA HF COMMUNICATIONS FACILITY 4 NM NW OF MYS SHMIDTA AIRFIELD.</p>	6855N 17928W	0065		5-F

25X1

25X1

25X1

25X1

25X1

25X1

25X1

TOP SECRET

TOP SECRET

25X1

25X1

Target	Coordinates	WAC	Target Numbers	
			BE	NPIC
<p>FACILITY CONTAINS 4 PROBABLE RHOMBIC ANTENNAS, 6 PROBABLE HORIZONTAL DIPOLE ANTENNAS, 4 POSSIBLE CONTROL BUILDINGS, AND 20 SUPPORT AND MAINTENANCE BUILDINGS.</p> <p>[REDACTED]</p>				
<p>PROVIDENIYA HF COMMUNICATIONS FACILITY 2.5 NM SOUTH OF URELIK. FACILITY CONTAINS APPROXIMATELY 5 HF RHOMBIC ANTENNAS, A CENTRAL CONTROL BUILDING, AND APPROXIMATELY 4 SUPPORT BUILDINGS.</p> <p>[REDACTED]</p>	6421N 17313W	0075		17-P
<p>PROVIDENIYA HF COMMUNICATIONS FACILITY 1 NM SOUTH OF URELIK. FACILITY CONTAINS 3 HF RHOMBIC ANTENNAS, A CENTRAL CONTROL BUILDING, AND APPROXIMATELY 3 SUPPORT BUILDINGS.</p> <p>[REDACTED]</p>	6422N 17312W	0075		17-N
<p>PROVIDENIYA AIR WARNING RADAR FACILITY 2 NM SE OF URELIK. FACILITY CONTAINS 1 BAR LOCK, 1 STONE CAKE, 3 UNIDENTIFIED RADARS, AND APPROXIMATELY 7 SUPPORT BUILDINGS.</p> <p>[REDACTED]</p>	6423N 17310W	0075		17-Q
<p>ANADYR HF RADIO COMMUNICATIONS FACILITY 9 NM NE OF ANADYR. FACILITY CONTAINS FOURTEEN 5-3-3-5 FISHBONE ANTENNAS, 3 VEE ANTENNAS, 6 HORIZONTAL DIPOLES, AND A CONTROL BUILDING. SUPPORT AREA IMMEDIATELY SOUTH OF THE ANTENNA FIELD CONTAINS 3 SUPPORT/MAINTENANCE BUILDINGS.</p> <p>[REDACTED]</p>	6449N 17751E	0075		2-M

25X1

25X1

25X1

25X1

25X1

25X1

25X1

TOP SECRET

TOP SECRET

25X1

25X1

Target	Coordinates	WAC	Target Numbers	
			BE	NPIC
<p>UGOLNYY TALL KING-AIR WARNING RADAR FAC 10 NM SE OF UGOLNYY. FACILITY CONTAINS A TALL KING ANTENNA ON A BUILDING, A PROBABLE GENERATOR BUILDING, AND A SUPPORT BUILDING. AN ASSOCIATED RANGE AND AZIMUTH RADAR, PROBABLY A BAR LOCK, IS APPROXIMATELY 0.5 NM TO THE EAST.</p>	6438N 17801E	0075		2-H1
<p>IGARKA AIRFIELD TALL KING-AW RADAR FAC AT IGARKA AIRFIELD. FACILITY CONTAINS A CONTROL BUILDING WITH A TALL KING ANTENNA, A SUPPORT BUILDING, AND A POSSIBLE GENERATOR BUILDING. ASSOCIATED RADAR OF UNIDENTIFIED NUMBER AND FUNCTION AND RADAR CREW QUARTERS ARE IMMEDIATELY NW.</p>	6726N 08636E	0095		1-B
<p>APUKA TALL KING FACILITY 6 NM SE OF APUKA. FACILITY CONTAINS A CONTROL BUILDING, A GENERATOR BUILDING, AND 4 HORIZONTAL STORAGE TANKS. A COMMUNICATIONS FACILITY 0.3 NM WNW CONTAINS AT LEAST 4 STICK MASTS AND 5 BUILDINGS.</p>	6026N 16941E	0121		9
<p>BRATSK POSSIBLE ELECTRONICS SITE APPROXIMATELY 29 NM NW OF BRATSK DAM. SITE CONSISTS OF 2 SECTIONS 0.5 NM APART IN A WOODED AREA.</p>	5642N 10116E	0127		1-J

25X1

25X1

25X1

25X1

25X1

25X1

TOP SECRET

TOP SECRET

25X1

25X1

Target	Coordinates	WAC	Target Numbers	
			BE	NPIC
<p>THE LARGER SECTION CONSISTS OF A CLEARING CONTAINING 5 LARGE BUILDINGS AND 5 SMALL BUILDINGS. PREVIOUSLY REPORTED POSSIBLE TOWERS NOT OBSERVED. THE SMALLER SECTION CONSISTS OF A CLEARING CONTAINING 2 SMALL BUILDINGS.</p> <p>[REDACTED]</p>				
<p>MAGADAN HF COMMUNICATIONS FACILITY NE EDGE OF MAGADAN. FACILITY CONTAINS A LARGE VERTICAL RADIATOR, AT LEAST 4 PROBABLE HF RHOMBIC ANTENNAS, NUMEROUS UNIDENTIFIED ANTENNAS, 2 CONTROL BUILDINGS, AND A SUPPORT AREA.</p> <p>[REDACTED]</p>	5935N 15048E	0131		1-P
<p>MAGADAN POSS THICK EIGHT ANTENNA FACILITY NO APPARENT CHANGE [REDACTED] CONSTRUCTION STATUS UNDETERMINED.</p> <p>[REDACTED]</p>	5938N 15048E	0131		1-K
<p>RIGA TALL KING FACILITY 6 NM NW OF RIGA. SINGLE-SECURED FACILITY CONTAINS 1 TALL KING ANTENNA, 1 ANTENNA BUILDING, A GENERATOR BUILDING, A SUPPORT BUILDING, AND A POSSIBLE MAINTENANCE BUILDING.</p> <p>[REDACTED]</p>	5702N 02400E	0153		63-X
<p>VASALEMMA AW-AIR DEFENSE HQ FACILITY 0.6 NM NORTH OF VASALEMMA AIRFIELD. INSTALLATION CONTAINS 2 COMPLETED LINEAR UNOCCUPIED RADAR MOUNDS, 2 BUILDINGS, AND 2</p>	5916N 02412E	0153		86-C

25X1

25X1

25X1

25X1

25X1

TOP SECRET

25X1

25X1

TOP SECRET

25X1

25X1

Target	Coordinates	WAC	Target Numbers	
			BE	NPIC
<p>PROBABLY ASSOCIATED BUILDINGS IMMEDIATELY TO THE EAST.</p>				
<p>BEZHETSK AIR WARNING RADAR FACILITY 3 NM SW OF BEZHETSK. SECURED FACILITY CONTAINS 1 MOUNDED RADAR POSITION WITH A RANGE AND AZIMUTH FINDER, 2 UNOCCUPIED POSSIBLE RADAR MOUNDS, AND 5 SUPPORT BUILDINGS.</p>	5744N 03639E	0154		2-B
<p>NOVOSIBIRSK ICBM COMPLEX HF COMMO FACILITY NO APPARENT CHANGE CONSTRUCTION STATUS UNDETERMINED.</p>	5514N 08319E	0162		7-Y8
<p>NOVOSIBIRSK ICBM POSSIBLE ELECTRONICS FAC 1.8 NM SE OF NOVOSIBIRSK ICBM LAUNCH SITE B. SITE CONSISTS OF 2 EARTH SCARS MEASURING APPROXIMATELY 1,200 FT FORMING AN ANGLE OF APPROXIMATELY 105 DEGREES. A MOUNDED POSITION WITH A UNIDENTIFIED OBJECT ON TOP IS AT THE END OF EACH SCAR. THESE END POSITIONS ARE BEING SECURED BY A FENCE. THE CENTER POSITION CONSISTS OF 4 MOUNDED POSITIONS WITH UNIDENTIFIED EQUIPMENT ON EACH. SECURITY OF THE CENTER POSITIONS UNDETERMINED.</p>	5517N 08302E	0162		7-Y9
<p>NARO-FOMINSK SUSP AMM PHASED-ARRAY RADAR NO SIGNIFICANT CHANGE CONSTRUCTION CONTINUES. ACTIVITY -- AT LEAST 100 PIECES OF EQUIPMENT</p>	5529N 03641E	0167		121-P

25X1

25X1

25X1

25X1

25X1

25X1

TOP SECRET

25X1

25X1

TOP SECRET

25X1
25X1

25X1

Target	Coordinates	WAC	Target Numbers	
			BE	NPIC
<p>IN SUPPORT AREA.</p> <p>[REDACTED]</p> <p>NEMAN HF COMMUNICATIONS FACILITY 5.5 NM EAST OF NEMAN AND IMMEDIATELY NORTH OF NEMAN MRBM LAUNCH SITE. INSTALLATION IN WOODED AREA CONSISTS OF A LONG NARROW CLEARING ORIENTED N/S WHICH CONTAINS 1 LARGE VEE ANTENNA, 1 SMALL VEE ANTENNA, AND 3 OR 4 DIPOLE ANTENNAS. TRANSMISSION LINES CONNECT THE ANTENNAS WITH A SMALL SUPPORT AREA.</p> <p>[REDACTED]</p>	5501N 02211E	0168	[REDACTED]	154-A
<p>ULAN-UDE ESV TRACKING STATION 12.5 NM EAST OF ULAN-UDE. INSTALLATION CONSISTS OF A LARGE OPERATIONS AND SUPPORT AREA, A SMALLER SECURED AREA, AND AN HF COMMUNICATIONS STATION. OPERATIONS AND SUPPORT AREA CONTAINS APPROXIMATELY 55 BUILDINGS OF VARIOUS SIZES, 2 OF WHICH ARE DOME-ROOFED TRACKING BUILDINGS, AND A SPHERICAL-SHAPED STRUCTURE ON THE GROUND IMMEDIATELY WEST OF THE TRACKING BUILDINGS. SMALLER SECURED AREA, IMMEDIATELY WEST OF THE OPERATIONS AND SUPPORT AREA, CONTAINS A MASSIVE LATTICE TOWER (FUNCTION UNDETERMINED) AND 5 BUILDINGS. HF COMMUNICATIONS STATION IMMEDIATELY TO THE EAST CONTAINS 6 PAIRS OF FISHBONE ANTENNAS AND 2 PROBABLE HORIZONTAL DIPOLES. A SECURED AREA 1 NM NNW CONTAINS 5 BUILDINGS AND IMMEDIATELY SOUTH OF THE SECURED AREA IS A LARGE FLAT-ROOFED BUILDING.</p>	5152N 10755E	0201	[REDACTED]	18-D

25X1

25X1

25X1

25X1

25X1

TOP SECRET

TOP SECRET

25X1

25X1

25X1

Target	Coordinates	WAC	Target Numbers	
			BE	NPIC
<p>[REDACTED]</p> <p>SOVETSKAYA GAVAN THICK EIGHT ANTENNA FAC 2.3 NM ENE OF SOVETSKAYA GAVAN/VANIND AIRFIELD. FACILITY CONTAINS A THICK-EIGHT HFD ANTENNA AND A LARGER DIAMETER THICK EIGHT-TYPE ANTENNA. DIAMETER OF LARGER ANTENNA CAGE CIRCLE IS OVER 100 FT.</p> <p>[REDACTED]</p>	4902N 14017E	0204		29-X
<p>EMBA MTC INSTRUMENTATION PATTERN 17-52 NM SOUTH OF EMBA. A BELL-SHAPED PATTERN OF 11 INSTRUMENTATION SITES (SITES 1-3, 5, 8-10 COVERED BY PHOTOGRAPHY) EXTENDS FOR 35 NM. SITES 2, 8, AND 9 EACH CONSISTS OF 4 DOMES 20 FT IN DIAMETER IN A LINE WITH A CENTRAL CONTROL BUILDING BETWEEN THE CENTER 2 DOMES. SITES 2, 5, AND 10 EACH CONTAIN A RECTANGULAR BUILDING WITH 4 SMALL DOMES ON THE ROOF. SITES 1 AND 3 ARE PROBABLY FOR MOBILE EQUIPMENT.</p> <p>[REDACTED]</p>	4833N 05802E	0236		22-N
<p>EMBA MSL TEST CENTER ELECTRONICS SITE 13 NM SOUTH OF EMBA. SECURED SITE CONSISTS OF 6 OCCUPIED RECTANGULAR RADAR/ANTENNA MOUNDS IN AN E/W LINE. THREE SQUARE BUILDINGS NORTH OF THE RADAR/ANTENNA MOUNDS ARE ALSO ARRANGED IN AN E/W LINE. THE CENTER BUILDING IS SMALLER AND LOWER THAN THE OTHER 2 AND SUPPORTS A RECTANGULAR STRUCTURE ON ITS ROOF. ACTIVITY -- AT LEAST 30 VEHICLES/PIECES OF EQUIPMENT.</p>	4836N 05806E	0236		22-G

25X1

25X1

25X1

25X1

25X1

TOP SECRET

TOP SECRET

25X1

25X1

Target	Coordinates	WAC	Target Numbers	
			BE	NPIC
<p>[REDACTED]</p> <p>ASTRAKHAN PROBABLE INTERFEROMETER SITE 7 NM NNE OF ASTRAKHAN. SITE CONTAINS A PLUS-SHAPED PROBABLE INTERFEROMETER ENCLOSED BY A RING ROAD APPROXIMATELY 900 FT IN DIAMETER. A SMALL SUPPORT FACILITY IS IMMEDIATELY NORTH.</p> <p>[REDACTED]</p>	4628N 04807E	0248		1-R
<p>SEVASTOPOL HF COMMUNICATIONS FACILITY NO APPARENT CHANGE [REDACTED] ACTIVITY -- 30 UNIDENTIFIED VEHICLES.</p> <p>[REDACTED]</p>	4441N 03334E	0250		62-B1
<p>DALNYAYA TALL KING-AW RADAR FACILITY SOUTH END OF MYS KRILON. TALL KING FACILITY LOCATED ON A HILL CONTAINS 1 TALL KING ANTENNA AND AN UNUSUALLY LARGE ANTENNA BUILDING. A RADAR FACILITY APPROXIMATELY 0.8 NM NNW AND LOCATED ON A LOW HILL CONTAINS A PROBABLE BAR LOCK RADAR, AN UNOCCUPIED RADAR MOUND, AND 4 SMALL BUILDINGS. APPROXIMATELY 50 BUILDINGS, MOSTLY HOUSING, STORAGE, AND ADMINISTRATION, ARE LOCATED ON MYS KRILON AND MAY SUPPORT THESE FACILITIES.</p> <p>[REDACTED]</p>	4553N 14205E	0281	[REDACTED]	25
<p>OSTROV ASKOLD PROBABLE RADAR FACILITY 1.5 NM SOUTH OF VLADIVOSTOK SAM SITE C14-2. FACILITY CONTAINS 2 PROBABLE RADARS AND ASSOCIATED EQUIPMENT, A POSSIBLE RADAR, 4 OR 5 SMALL BUILDINGS, AND SEVERAL VEHICLES/VANS</p>	4244N 13220E	0291		48-Q1

25X1

25X1

25X1

25X1

25X1

25X1

25X1

25X1

TOP SECRET

TOP SECRET

25X1

25X1

25X1

Target	Coordinates	WAC	Target Numbers	
			BE	NPIC
<p>LOCATED ALONG THE TOP OF A SMALL RIDGE. FOUR SUPPORT BUILDINGS ARE AT THE NORTHERN END.</p>				
<p>DUNAY RADAR FACILITY 0.8 NM NORTH OF DUNAY. FACILITY CONTAINS 1 SURVEILLANCE RADAR (SINGLE SAIL), 1 PROBABLE RADAR, A SMALL SELF-SUPPORTING TOWER, 5 VEHICLE REVETMENTS, 3 UNIDENTIFIED OBJECTS/PIECES OF EQUIPMENT, 5 VEHICLES, AND 3 VEHICLES/VANS. A SUPPORT AREA WITH 9 BUILDINGS IS 1,500 FT.</p>	4254N 13219E	0291		4-H
<p>BAKU HF COMMUNICATIONS FACILITY 1 NM EAST OF BAKU. FACILITY CONTAINS 6 VERTICAL DIPOLE ANTENNAS ARRANGED IN AN ARC, 1 LARGE CONTROL BUILDING, AND APPROXIMATELY 3 SMALL SUPPORT BUILDINGS.</p>	4024N 04957E	0325		8-Z4
<p>TBILISI HF COMMUNICATIONS FACILITY 3.5 NM WEST OF TBILISI. SECURED FACILITY CONTAINS 3 HF FISHBONE RECEIVING ANTENNAS AND APPROXIMATELY 15 SUPPORT BUILDINGS.</p>	4141N 04445E	0325		61-K1
<p>TBILISI HF COMMUNICATIONS FACILITY 2 NM NE OF TBILISI. SECURED FACILITY CONTAINS 2 RHOMBIC ANTENNAS, A POSSIBLE RHOMBIC ANTENNA UNDER CONSTRUCTION, A HORIZONTAL DIPOLE, A POSSIBLE HORIZONTAL DIPOLE, 4 POSSIBLE VEE ANTENNAS, 2 SMALL GUYED LADDER TOWERS SUPPORTING A PROBABLE</p>	4142N 04452E	0325		61-Q1

25X1

25X1

25X1

25X1

25X1

25X1

25X1

TOP SECRET

TOP SECRET

25X1

25X1

25X1

Target	Coordinates	WAC	Target Numbers	
			BE	NPIC
<p>ANTENNA, A COOLING POND, A CENTRAL CONTROL BUILDING, AND 8 SUPPORT BUILDINGS.</p>				
<p>TBILISI HF COMMUNICATIONS FACILITY 2 NM NORTH OF TBILISI. SECURED FACILITY CONTAINS NUMEROUS PROBABLE RHOMBIC ANTENNAS, A CENTRAL CONTROL BUILDING, AND APPROXIMATELY 10 SUPPORT BUILDINGS.</p>	4143N 04450E	0325		61-P2
<p>TBILISI HF COMMUNICATIONS FACILITY 6 NM NORTH OF TBILISI AT GLDANI. SECURED FACILITY CONTAINS 5 FISHBONE RECEIVING ANTENNAS, APPROXIMATELY 3 UNIDENTIFIED ANTENNAS, A CENTRAL CONTROL BUILDING, AND APPROXIMATELY 9 SUPPORT BUILDINGS.</p>	4147N 04449E	0325		61-T
<p>MOZDOK AW-AIR DEFENSE HQ FACILITY WEST EDGE OF MOZDOK. FACILITY CONTAINS 1 BAR LOCK, 1 POSSIBLE FLAT FACE, AND 1 UNIDENTIFIED RADAR, ALL ON MOUNDS, 1 POSSIBLE VAN-MOUNTED RADAR, APPROXIMATELY 12 SUPPORT/EQUIPMENT VANS IN TRENCHES, AND AN OPERATIONS BUILDING.</p>	4344N 04438E	0325		40-G
<p>TASHKENT HF COMMUNICATIONS FACILITY 14 NM EAST OF TASHKENT. SECURED FACILITY CONTAINS AN UNDETERMINED NUMBER OF UNIDENTIFIED ANTENNAS, 2 SEPARATE CONTROL BUILDINGS, AND 2 SUPPORT BUILDINGS.</p>	4118N 06934E	0328		27-U

25X1

25X1

25X1

25X1

25X1

25X1

25X1

25X1

TOP SECRET

TOP SECRET

25X1

25X1

Target	Coordinates	WAC	Target Numbers	
			BE	NPIC
<p>TASHKENT HF COMMUNICATIONS FACILITY 8 NM NE OF TASHKENT. SECURED FACILITY CONTAINS APPROXIMATELY 7 FISHBONE RECEIVING ANTENNAS, A CENTRAL CONTROL BUILDING, AND APPROXIMATELY 7 SUPPORT BUILDINGS.</p>	4121N 06926E	0328		27-W
<p>TASHKENT PROBABLE HF COMMUNICATIONS FAC 10 NM NE OF TASHKENT. SECURED FACILITY CONTAINS AN UNDETERMINED NUMBER OF PROBABLE FISHBONE AND UNIDENTIFIED ANTENNAS, A PROBABLE CENTRAL CONTROL BUILDING, AND APPROXIMATELY 15 SUPPORT BUILDINGS.</p>	4127N 06923E	0328		27-V
<p>CHIRCHIK AW RADAR FACILITY 2.5 NM NORTH OF CHIRCHIK. SITE CONTAINS 4 RADAR MOUNDS (2 OCCUPIED BY RANGE AND AZIMUTH RADARS AND 1 BY A POSSIBLE HEIGHT FINDER), 1 LARGE AND 2 SMALL SUPPORT BUILDINGS, AND 2 PROBABLE COMMUNICATIONS VANS.</p>	4130N 06935E	0328		10-H
<p>KURGANCHA HF COMMUNICATIONS FACILITY 3.5 NM SSW OF KURGANCHA. FACILITY CONTAINS 3 FISHBONE ANTENNAS, AT LEAST 1 HORIZONTAL DIPOLE ANTENNA, AN EARTH- MOUNDED CONTROL BUILDING, AND AT LEAST 3 OTHER BUILDINGS.</p>	3937N 06557E	0337		14-B1
<p>PENSAR TALL KING-AW RADAR FACILITY 3.3 NM SSE OF PENSAR AND 2 NM SSE OF</p>	3833N 04852E	0339		7-A

25X1

25X1

25X1

25X1

25X1

25X1

25X1

TOP SECRET

TOP SECRET

25X1

25X1

Target	Coordinates	WAC	Target Numbers	
			BE	NPIC
<p>SHAKHAGAEH. SECURED TALL KING FACILITY CONTAINS AN ANTENNA BUILDING, CONTROL BUILDING, AND GENERATOR BUILDING. EXTENSIVE AW RADAR FACILITY IMMEDIATELY NORTH CONTAINS A BAR LOCK, AT LEAST 5 OTHER RADARS, NUMEROUS ASSOCIATED VANS, AND APPROXIMATELY 13 SUPPORT BUILDINGS. A SMALLER RADAR FACILITY 0.5 NM WEST CONTAINS 1 LARGE AND 6 SMALL HARDSTANDS AND AT LEAST 2 UNIDENTIFIED RADARS.</p>				
<p>KRASNOVODSK TALL KING FACILITY 7 NM SSW OF KRASNOVODSK. SECURED FACILITY CONTAINS 1 TALL KING ANTENNA, 1 ANTENNA BUILDING, A GENERATOR BUILDING, AND A SUPPORT BUILDING.</p>	3953N 05255E	0339		18-B
<p><u>INDUSTRY</u></p> <p>LENINGRAD SHIPYARD ZHDANOV 190 FACILITIES CLOUD COVERED. VESSELS -- 1 POSSIBLE DD, 3 POSSIBLE UNIDENTIFIED COMBATANTS, AND 2 UNIDENTIFIED VESSELS AT FITTING-OUT BASIN.</p>	5952N 03014E	0153		36-K
<p>LENINGRAD SHIPYARD BALTIYSK ORDZH 189 IN LENINGRAD AND ON NORTH SIDE OF NEVA RIVER CHANNEL. FACILITIES INCLUDE AT LEAST 3 BUILDING WAYS, 50 FABRICATION/SHOP BUILDINGS, 1 FORGE/</p>	5955N 03016E	0153		36-E

25X1

25X1

25X1

25X1

25X1

25X1

TOP SECRET

TOP SECRET

25X1
25X1

Target	Coordinates	WAC	Target Numbers	
			BE	NPIC
<p>FOUNDRY, AND NUMEROUS OTHER BUILDINGS. VESSELS -- 1 POSSIBLE SS ON TRANSVERSER, 1 UNIDENTIFIED VESSEL AND 1 LARGE TANKER ON BUILDING WAYS, 1 LARGE TANKER AND 1 UNIDENTIFIED VESSEL AT FITTING-OUT QUAY, AND 1 LARGE TANKER ON EAST SIDE OF RIVER ACROSS FROM BALTIYSK SHIPYARD.</p> <p>[REDACTED]</p>				
<p>LENINGRAD SHIPYARD SUDOMEKH 196 NO APPARENT CHANGE SINCE [REDACTED] VESSELS -- 5 UNIDENTIFIED SS ALONG FITTING-OUT QUAY.</p> <p>[REDACTED]</p>	5956N 03017E	0153		36-B
<p>SVERDLOVSK ARMS PLANT 8 NORTH-CENTRAL SECTION OF SVERDLOVSK. RAIL-SERVED INSTALLATION CONTAINS 4 LARGE FABRICATION BUILDINGS, 3 MEDIUM FABRICATION BUILDINGS, 8 MEDIUM WORKSHOPS, 8 SMALL WORKSHOPS, 2 LARGE ADMINISTRATION BUILDINGS, AND 2 SMALL ADMINISTRATION BUILDINGS.</p> <p>[REDACTED]</p>	5652N 06037E	0156		26-C
<p>SVERDLOVSK HVY EQP PLT URALMASH ORDZHONI NORTH-CENTRAL SECTION OF SVERDLOVSK. INSTALLATION CONTAINS A VERY LARGE ASSEMBLY BUILDING, 3 LARGE ASSEMBLY BUILDINGS, 2 MEDIUM MACHINE SHOPS/ASSEMBLY BUILDINGS, 4 LARGE FORGE/FOUNDRY BUILDINGS, AND 4 MEDIUM WORKSHOPS.</p> <p>[REDACTED]</p>	5653N 06036E	0156		26-D

25X1
25X1
25X1
25X1
25X1
25X1
25X1
25X1

TOP SECRET

TOP SECRET

25X1

25X1

Target	Coordinates	WAC	Target Numbers	
			BE	NPIC
<p>[REDACTED]</p> <p>CHELYABINSK TANK & TRACTOR PLANT STALIN EAST SECTION OF CHELYABINSK. RAIL-SERVED INSTALLATION CONTAINS A PROBABLE FORGE AND FOUNDRY BUILDING, A PROBABLE ROLLING MILL, 13 FABRICATION/ASSEMBLY-TYPE BUILDINGS, AT LEAST 20 SMALLER SUPPORT BUILDINGS, A COOLING TOWER, 2 REVETTED VERTICAL STORAGE TANKS, AND A PROBABLE POWERPLANT IMMEDIATELY EAST.</p> <p>[REDACTED]</p>	5509N 06128E	0164		3-B
<p>KUBYSHEV PETROLEUM REFINERY 2 NO SIGNIFICANT CHANGE [REDACTED] CONSTRUCTION CONTINUES.</p> <p>[REDACTED]</p>	5306N 04954E	0165		18-N
<p>KUYBYSHEV EXPMT AC ENG PLT KR GLINKA 2 8.5 NM NORTH OF KUYBYSHEV. PLANT CONTAINS 1 LARGE PROBABLE FINAL ASSEMBLY BUILDING, 2 LARGE FABRICATION BUILDINGS, A POSSIBLE WIND TUNNEL, SEVERAL ENGINE TEST CELLS, FUEL TANKS AND POSSIBLE BLENDING STATION, AND NUMEROUS SMALL WORKSHOPS/SUPPORT BUILDINGS. A VERY LARGE PRODUCTION BUILDING IS UNDER CONSTRUCTION ADJACENT TO THE PLANT ON THE NORTH SIDE.</p> <p>[REDACTED]</p>	5321N 05013E	0165		17-A
<p>POLOTSK PETROLEUM REFINERY NO APPARENT CHANGE [REDACTED] AREA 50 PERCENT CLOUD COVERED.</p>	5531N 02833E	0168		57-H

25X1

25X1

25X1

25X1

25X1

25X1

25X1

TOP SECRET

25X1

25X1

TOP SECRET

25X1

25X1

Target	Coordinates	WAC	Target Numbers	
			BE	NPIC
<p>PREVIOUSLY REPORTED CONSTRUCTION ACTIVITY NOT VISIBLE.</p> <p>[REDACTED]</p>				
<p>SOVETSKAYA GAVAN SHIPYARD 1 NO APPARENT CHANGE [REDACTED] VESSELS -- 1 PC, 14 FREIGHTERS, 10 MINOR SURFACE VESSELS, 13 SMALL SURFACE VESSELS ON BEACH, AND 2 FLOATING DRYDOCKS.</p> <p>[REDACTED]</p>	4859N 14017E	0204		29-D
<p>ASTRAKHAN POSSIBLE ORE PROCESSING INSTLN 8 NM NNW OF ASTRAKHAN. RAIL-SERVED, SECURED INSTALLATION CONTAINS 4 LARGE INLINE BUILDINGS SERVED BY CONVEYER AND 6 ASSOCIATED BUILDINGS. SECURED ORE STORAGE AREA IS 1 NM WEST.</p> <p>[REDACTED]</p>	4627N 04757E	0248		1-L
<p>NIKOLAYEV SHIPYARD NOSENKO 444 FACILITIES CAN BE IDENTIFIED ONLY. VESSELS -- 1 W/R-CLASS SS IN FITTING-OUT BASIN, 1 MERCHANT VESSEL ON BUILDING WAYS, AND 2 LARGE AND 2 SMALL MERCHANT VESSELS. THE BOW OF THE UNIDENTIFIED 645-FT VESSEL IS VISIBLE THROUGH CLOUDS.</p> <p>[REDACTED]</p>	4657N 03159E	0250		46-B
<p>PETROVKA SHIPYARD NO APPARENT CHANGE SINCE [REDACTED] CONSTRUCTION CONTINUES IN POSSIBLE FITTING-OUT AREA IN NORTHERN SECTION OF HARBOR.</p>	4307N 13220E	0291		67

25X1

25X1

25X1

25X1

25X1

25X1

25X1

25X1

25X1

25X1

TOP SECRET

TOP SECRET

25X1
25X1

Target	Coordinates	WAC	Target Numbers	
			BE	NPIC
<p>VESSELS -- [] - 2 POSSIBLE E-CLASS SSGN, 2 POSSIBLE W-CLASS SS, 3 UNIDENTIFIED SS, 1 DD, NUMEROUS OTHER VESSELS AND HARBOR CRAFT, AND 4 TRANSPORTER DOCKS (1 ON REPAIR WAY).</p> <p>[]</p>				
<p>CHIRCHIK ELECTROCHEMICAL COMBINE CENTER OF CHIRCHIK. COMBINE CONTAINS AT LEAST 130 BUILDINGS INCLUDING FACILITIES FOR PRODUCTION OF HEAVY WATER, NITRIC ACID, AMMONIA, AND NITROGEN FERTILIZERS. A TALL BURN-OFF STACK IS IN THE NITRIC ACID PLANT AREA. HEAVY WATER PLANT IS IN THE CENTER OF THE PLANT AREA.</p> <p>[]</p>	4127N 06935E	0328		10-B
<p>FRUNZE MUNITIONS PLANT 60 SOUTH EDGE OF FRUNZE. RAIL-SERVED, SECURED PLANT CONTAINS APPROXIMATELY 40 BUILDINGS INCLUDING 5 FABRICATION/ASSEMBLY BUILDINGS, AT LEAST 10 SHOPS, A STEAMPLANT, 2 ADMINISTRATION BUILDINGS, AND NUMEROUS WAREHOUSES. OTHER FACILITIES INCLUDE A MOTOR POOL, OPEN STORAGE AND 2 VERTICAL TANKS.</p> <p>[]</p>	4251N 07435E	0328		15-C
<p>FRUNZE MOTOR VEHICLE ASSEMBLY PLANT SE SECTION OF FRUNZE. RAIL-SERVED, SECURED INSTALLATION CONTAINS 1 LARGE FABRICATION BUILDING, 4 SHOP BUILDINGS, 1 ADMINISTRATION BUILDING, AND 10</p>	4252N 07439E	0328		15-J

25X1

25X1

25X1

25X1

25X1

25X1
25X1

TOP SECRET

TOP SECRET

25X1

25X1

Target	Coordinates	WAC	Target Numbers	
			BE	NPIC
<p>SUPPORT BUILDINGS. A POSSIBLE VEHICLE TEST TRACK IS IMMEDIATELY TO THE EAST.</p> <p>[REDACTED]</p>				
<p><u>BASIC SERVICES</u></p> <p>PALDISKI PROB SALT WATER PROCESSING PLANT 2.3 NM EAST OF PALDISKI. RAIL-SERVED INSTALLATION UNDER CONSTRUCTION CONTAINS A VERY LARGE HIGH-BAY BUILDING, 2 BOILERHOUSES, A PROBABLE WATER PURIFICATION SECTION, 2 CLUSTERS OF BRINE TANKS WITH AN OVERHEAD WALKWAY SYSTEM UNDER CONSTRUCTION, 2 RAIL-SERVED VERTICAL STORAGE TANKS, 17 OTHER BUILDINGS, NUMEROUS DITCHES, AND TANKS UNDER CONSTRUCTION. INSTALLATION IS DOUBLE SECURED WITH 6 GUARD TOWERS BETWEEN THE 2 SECURITY STRUCTURES. A PROBABLE WATER DISCHARGE LINE EXTENDS EASTWARD TO THE BAY OF LAHEPERE. TWO WATER LINES EXTEND WESTWARD TO A PUMPHOUSE, STORAGE TANK, AND A CIRCULAR EXCAVATION, AND FROM THIS POINT TO THE BAY OF PALDISKI.</p> <p>[REDACTED]</p>	5921N 02407E	0153		50-B
<p>SVERDLOVSK TPP SREDNE URALSK GRES IN SREDNE-URALSK. FACILITIES INCLUDE A BOILERHOUSE, GENERATOR HALL, BOILERHOUSE/GENERATOR HALL, COAL YARD, AND 2 TRANSFORMER AND SWITCHING YARDS. AN ADDITION TO THE BOILERHOUSE/GENERATOR HALL IS UNDER CONSTRUCTION AND SHOULD DOUBLE ITS SIZE.</p> <p>[REDACTED]</p>	5700N 06028E	0156	[REDACTED]	34
<p>ABAKAN/TAYSHET RAIL LINE RAIL LINE OBSERVED FROM ABAKAN (53-43N</p>	5343N 09126E	0161		1-B

25X1

25X1

25X1

25X1

25X1

25X1

TOP SECRET

TOP SECRET

25X1

25X1

Target	Coordinates	WAC	Target Numbers	
			BE	NPIC
<p>Ø91-26E) TO 53-39N Ø91-34E. LINE APPEARS COMPLETE.</p> <p>[REDACTED]</p>				
<p>TBILISI HYDRO POWERPLANT SOUTH EDGE OF TBILISI. INSTALLATION CONTAINS A GENERATOR HALL, A PROBABLE GENERATOR HALL, PENSTOCKS, A SURGE TANK, AND A PROBABLE WATER PIPELINE UNDER CONSTRUCTION.</p> <p>[REDACTED]</p>	414ØN 04452E	Ø325		64-F
<p><u>PORTS AND HARBORS</u></p> <p>DUDINKA PORT FACILITIES NO APPARENT CHANGE [REDACTED] PORT IS ICE BOUND. VESSELS -- 2 SMALL RIVER FREIGHTERS.</p> <p>[REDACTED]</p>	6924N 0861ØE	ØØ48		1-C
<p>OSETROVO PORT FACILITIES LENA RIVER NO APPARENT CHANGE [REDACTED] CONSTRUCTION ON UNIDENTIFIED FACILITY CONTINUES. VESSELS -- 16 PROBABLE BARGES AT WHARF AREA.</p> <p>[REDACTED]</p>	5646N 1Ø541E	Ø127		5
<p>MAGADAN PORT FACILITIES NAGAYEVO 3 NM WEST OF MAGADAN. FACILITIES INCLUDE 1 LARGE QUAY, 1 SMALL QUAY, 1 PIER, 2 VERY LARGE WAREHOUSES, 4 SMALL WAREHOUSES, SEVERAL SMALL SUPPORT BUILDINGS, 11 LARGE POL TANKS, AND 4 SMALL POL TANKS. VESSELS -- 4 LARGE MERCHANT FREIGHTERS AND</p>	5934N 15Ø43E	Ø131		1-H

25X1

25X1

25X1

25X1

25X1

25X1

25X1

TOP SECRET

25X1

25X1

TOP SECRET

25X1

25X1

Target	Coordinates	WAC	Target Numbers	
			BE	NPIC
<p>5 MINOR SURFACE CRAFT.</p> <p>[REDACTED]</p>				
<p>VANINO PORT FACILITIES NORTH EDGE OF SOVETSKAYA GAVAN. RAIL-SERVED FACILITIES INCLUDE 1 QUAY, 2 PIERS, AN OPEN STORAGE AREA, 1 LARGE BUILDING, 15 LARGE STORAGE-TYPE BUILDINGS, AND 12 SMALL ASSOCIATED BUILDINGS. VESSELS -- 3 CARGO VESSELS TIED UP AT PIERS AND QUAYS AND 4 MOORED CARGO VESSELS.</p> <p>[REDACTED]</p>	4905N 14016E	0204		29-G
<p><u>STORAGE</u></p> <p>DUDINKA PETROLEUM STORAGE NO APPARENT CHANGE [REDACTED] CONSTRUCTION STATUS UNDETERMINED.</p> <p>[REDACTED]</p>	6925N 08609E	0048		1
<p>MAGADAN EXPLOSIVES STORAGE 5 NM SSE OF MAGADAN. DOUBLE-SECURED AREA CONTAINS 26 STORAGE BUILDINGS (24 OF WHICH ARE REVETTED), AND 8 OTHER BUILDINGS. SUPPORT AREA IMMEDIATELY NORTH CONTAINS AT LEAST 20 BUILDINGS.</p> <p>[REDACTED]</p>	5929N 15052E	0131		1-D
<p>PSKOV STORAGE AREA 5 NM SW OF PSKOV. TWO DOUBLE-SECURED STORAGE AREAS AND A SUPPORT AREA.</p>	5745N 02816E	0153		57-C

25X1

25X1

25X1

25X1

25X1

25X1

25X1

25X1

TOP SECRET

TOP SECRET

25X1

25X1

Target	Coordinates	WAC	Target Numbers	
			BE	NPIC
<p>SOUTHERNMOST STORAGE AREA CONTAINS 6 DRIVE-THROUGH BUILDINGS. OTHER STORAGE AREA CONTAINS 8 BUILDINGS. SUPPORT AREA CONTAINS 8 LARGE BUILDINGS AND 5 SMALL BUILDINGS.</p> <p>[REDACTED]</p>				
<p>NARO-FOMINSK PETROLEUM STORAGE SW EDGE OF NARO-FOMINSK. RAIL-SERVED, SECURED INSTALLATION CONTAINS 44 VERTICAL POL TANKS, 5 BURIED POL TANKS, 2 POSSIBLE BURIED POL TANKS, 1 MULTI-WING BUILDING, 38 STORAGE BUILDINGS, AND 3 SUPPORT BUILDINGS. SEPARATELY SECURED SUPPORT AREA CONTAINS 40 BUILDINGS. ACTIVITY -- 25 POSSIBLE VEHICLES AND 24 RAIL CARS.</p> <p>[REDACTED]</p>	5522N 03641E	0167		62-A
<p>ULAN-ODON STORAGE AREA 4 NM NNE OF ULAN-ODON. RAIL-SERVED, SECURED AREA CONTAINS 3 MEDIUM UNREVIEWED STORAGE BUILDINGS, 7 OPEN STORAGE REVETMENTS, AND AT LEAST 20 STORAGE/SUPPORT SHEDS.</p> <p>[REDACTED]</p>	5052N 11541E	0202		77-F
<p>KOMSOMOLSK STORAGE AREAS NO APPARENT CHANGE [REDACTED] ACTIVITY -- AT LEAST 300 VEHICLE/PIECES OF EQUIPMENT.</p> <p>[REDACTED]</p>	5035N 13655E	0204		13-T1
<p>KHANDASA YUZHNYA EXPLOSIVES STORAGE 2 NM SOUTH OF KHANDASA YUZHNYA. SECURED AREA SURROUNDED BY FIREBREAK CONTAINS</p>	4955N 14246E	0205		33

25X1

25X1

25X1

25X1

25X1

25X1

25X1

25X1

TOP SECRET

TOP SECRET

25X1
25X1

Target	Coordinates	WAC	Target Numbers	
			BE	NPIC
<p>18 DISPERSED STORAGE BUILDINGS. SUPPORT AREA CONTAINING 25 BUILDINGS AND A SMALL MOTOR PARK ARE TO THE SE. ACTIVITY -- 3 TRUCKS AND 5 UNIDENTIFIED VEHICLES.</p> <p>[REDACTED]</p>				
<p>KODA STORAGE INSTALLATION SOUTH EDGE OF KODA AND 7.5 NM SOUTH OF TBILISI. DOUBLE-SECURED AREA CONTAINS A PROBABLE DRIVE-THROUGH BUILDING, A REVETTED BUILDING, 8 LARGE STORAGE BUILDINGS, 2 SUPPORT BUILDINGS, AND A SEPARATELY SECURED PROBABLE DRIVE-THROUGH BUNKER. A SUPPORT AREA IMMEDIATELY NW CONTAINS 3 MULTISTORY BARRACKS, 32 PROBABLE QUARTERS, 1 ADMINISTRATION BUILDING, 13 SUPPORT BUILDINGS, AND AN ATHLETIC FIELD. ACTIVITY -- 19 CARGO TRUCKS AND 4 TRAILER TRUCKS.</p> <p>[REDACTED]</p>	4134N 04446E	0325		61-U
<p><u>URBAN COMPLEXES</u></p>				
<p>NORILSK COMPLEX NO APPARENT CHANGE [REDACTED] ONLY WESTERN PORTION OF COMPLEX COVERED.</p> <p>[REDACTED]</p>	6920N 08812E	0048		2
<p>PROVIDENIYA COMPLEX COMPLEX, APPROXIMATELY 20 SQ MI IN AREA, CONTAINS MILITARY BARRACKS, STORAGE AREAS (INCLUDING POL), AND PORT FACILITIES.</p> <p>[REDACTED]</p>	6426N 17312W	0075		17

25X1

25X1

25X1

25X1

25X1

25X1

25X1

25X1

TOP SECRET

TOP SECRET

25X1

25X1

Target	Coordinates	WAC	Target Numbers	
			BE	NPIC
<p>SVERDLOVSK COMPLEX COMPLEX, 80 SQ MI IN AREA, CONTAINS LARGE INDUSTRIAL INSTALLATIONS, NUMEROUS MILITARY INSTALLATIONS, AND RAIL FACILITIES.</p>	5650N 06036E	0156		26
<p>TOMSK COMPLEX NO APPARENT CHANGE ONLY WESTERN PORTION OF COMPLEX COVERED.</p>	5603N 08456E	0158		6
<p>ABAKAN COMPLEX COMPLEX, APPROXIMATELY 10 SQ MI IN AREA, CONTAINS POL STORAGE, SEVERAL LIGHT INDUSTRIES, AND RAIL FACILITIES.</p>	5343N 09127E	0161		1
<p>CHERNOGORSK COMPLEX NO APPARENT CHANGE ONLY WESTERN PORTION OF COMPLEX COVERED.</p>	5349N 09118E	0161		8
<p>SOVETSKAYA GAVAN COMPLEX COMPLEX, APPROXIMATELY 30 SQ MI IN AREA, CONTAINS EXTENSIVE NAVAL, PORT, AND SHIP REPAIR FACILITIES, LARGE ORDNANCE AND EXPLOSIVES STORAGE FACILITIES, AND RAIL FACILITIES. VESSELS -- 2 LIGHTERS, 10 MINOR SURFACE VESSELS, 2 FREIGHTERS, 6 SMALL PATROL CRAFT, AND 2 VESSELS IN FLOATING DRYDOCK.</p>	4858N 14018E	0204		29

25X1

25X1

25X1

25X1

25X1

25X1

25X1

25X1

25X1

25X1

TOP SECRET

TOP SECRET

25X1

25X1

Target	Coordinates	WAC	Target Numbers	
			BE	NPIC
<p>ASTRAKHAN COMPLEX COMPLEX, 25 SQ MI IN AREA, CONTAINS A POSSIBLE ORE PROCESSING PLANT, LIGHT INDUSTRIES, A POL STORAGE AREA, AND EXTENSIVE PORT FACILITIES.</p>	4621N 04802E	0248		1
<p>TBILISI COMPLEX COMPLEX, 22 SQ MI IN AREA, CONTAINS NUMEROUS INDUSTRIAL AND MILITARY INSTALLATIONS AND RAIL FACILITIES. ACTIVITY -- MAYDAY PARADE LINEUP EXTENDING APPROXIMATELY 1 NM ALONG A NEW BOULEVARD PARALLELING THE KURA RIVER IN TBILISI CONTAINS 9 POSSIBLE 160 MM MORTARS, 9 FA PIECES (76-100 MM), 8 FA PIECES (122-152 MM), 8 POSSIBLE BRDM RECONNAISSANCE VEHICLES, 3 POSSIBLE ARMORED PERSONNEL CARRIERS, 28 SUSPECT ROCKET LAUNCHERS, AND 82 UNIDENTIFIED VEHICLES.</p>	4142N 04448E	0325		61
<p>TASHKENT COMPLEX NO APPARENT CHANGE ONLY 40 PERCENT OF COMPLEX COVERED BY PHOTOGRAPHY.</p>	4118N 06916E	0328		27
<p>CHIRCHIK COMPLEX COMPLEX, APPROXIMATELY 5 SQ MI IN AREA, CONTAINS A LARGE CHEMICAL COMBINE, MACHINE PLANTS, MILITARY INSTALLATIONS, AND RAIL FACILITIES. THREE HYDROELECTRIC POWERPLANTS ARE LOCATED ALONG A CANALIZED</p>	4130N 06935E	0328		10

25X1

25X1

25X1

25X1

25X1

25X1

25X1

TOP SECRET

TOP SECRET

25X1
25X1
25X1

Target	Coordinates	WAC	Target Numbers	
			BE	NPIC
<p>PORTION OF THE CHIRCHIK RIVER. TWO ARE LOCATED WITHIN THE COMPLEX AND THE THIRD IS APPROXIMATELY 6 NM NE.</p> <p>FRUNZE COMPLEX COMPLEX, APPROXIMATELY 30 SQ MI IN AREA, CONTAINS SEVERAL INDUSTRIES, A MILITARY INSTALLATION, AND RAIL FACILITIES.</p>	4253N 07435E	0328		15

25X1
25X1
25X1
25X1

TOP SECRET

25X1
25X1

Approved For Release 2009/04/17 : CIA-RDP03T02227R000100070002-8

Page Denied

TOP SECRET

25X1

25X1

Target	Coordinates	WAC	Target Numbers	
			BE	NPIC
<p><u>MISCELLANEOUS</u></p> <p>CHEBSARA SENSITIVE OPERATIONS COMPLEX NO APPARENT CHANGE [REDACTED] ACTIVITY -- 4 FAGOT AIRCRAFT PARKED IN OPERATIONS SUPPORT AREA AND 18 LONG RAIL CARS, 2 FLAT CARS, AND 20 PROBABLE BOX CARS AT THE RAIL FACILITY.</p> <p>[REDACTED]</p> <p>-ALGERIA-</p> <p><u>MISSILES</u></p> <p>HAMMAGUIR MISSILE TEST CENTER NO SIGNIFICANT CHANGE [REDACTED] EXCEPT A POSSIBLE MISSILE TRACKING SITE IS IDENTIFIED APPROXIMATELY 7.5 NM WEST OF THE AIRFIELD AND CONSISTS OF 5 LARGE RECTANGULAR ASPHALT BASES ARRANGED IN A</p>	<p>5906N 03837E</p> <p>3050N 00305W</p>	<p>0154</p> <p>0453</p>	<p>[REDACTED]</p>	<p>121</p> <p>4</p>

25X1

25X1

25X1

25X1

25X1

25X1

25X1

TOP SECRET

TOP SECRET

25X1

25X1

Target	Coordinates	WAC	Target Numbers	
			BE	NPIC
<p>CRUCIFORM CONFIGURATION. THE CENTER FOUNDATION CONTAINS 1 STRUCTURE, AND THE EXTERNALLY LOCATED FOUNDATIONS EACH CONTAIN 2 STRUCTURES. OF THESE, THE INNER STRUCTURES ARE ORIENTED IN A GENERAL E/W DIRECTION, AND THE OUTER STRUCTURES ARE ORIENTED IN A GENERAL N/S DIRECTION.</p> <p>[REDACTED]</p>				
<p>COLOMB-BECHAR MISSILE TEST SITE LEGER APPROXIMATELY 2 NM NW OF COLOMB-BECHAR. RANGE CONTAINS A BASE SUPPORT AREA WITH A MAIN HEADQUARTERS BUILDING, 8 PERSONNEL BUILDINGS, 36 SMALL STORAGE-TYPE BUILDINGS, AND APPROXIMATELY 50 UNIDENTIFIED BUILDINGS. AN INTERFEROMETER SIMILAR TO THE ONE AT THE HAMMAGUIR MISSILE TEST CENTER HAVING A MACADAM BASE WITH A 4-POINTED-STAR CONFIGURATION IS 1.5 NM WSW OF THE BASE SUPPORT AREA.</p> <p>A LAUNCH AREA, CONTAINING A HARDSTAND, BLOCKHOUSE, A MOUNDED STRUCTURE, AND A UTILITY BUILDING, IS LOCATED 5 NM WNW OF THE BASE SUPPORT AREA, 2 RANGE INSTRUMENTATION AREAS ARE 2 NM SW, A PROBABLE INSTRUMENTATION AREA IS 8 NM NNW, AND AN UNIDENTIFIED AREA IS 4 NM NORTH.</p> <p>[REDACTED]</p>	3139N 00216W	0453	[REDACTED]	2-D
<p><u>AIR INSTALLATIONS</u></p> <p>HAMMAGUIR AIRFIELD 15 NM SW OF ABADLA.</p>	3054N 00303W	0453	[REDACTED]	4-A

25X1

25X1

25X1

25X1

25X1

25X1

TOP SECRET

TOP SECRET

25X1
25X1

Target	Coordinates	WAC	Target Numbers	
			BE	NPIC
<p>TWO ASPHALT RUNWAYS, ONE 9,700 X 150 FT E/W AND ONE 4,300 X 100 FT ENE/WSW, BOTH SERVICEABLE. FACILITIES INCLUDE 2 HANGARS, 4 OTHER BUILDINGS, 2 PARKING APRONS, AND A LOOP TAXIWAY. AIRCRAFT -- 1 MEDIUM STRAIGHT-WING AND 1 LIAISON.</p>				
<p>COLOMB-BECHAR VILLE AIRFIELD 1.5 NM SW OF COLOMB-BECHAR. TWO GRADED-EARTH RUNWAYS, ONE 3,700 X 250 FT WNW/ESE AND ONE 2,750 X 200 FT NNE/SSW, BOTH SERVICEABLE. AIRCRAFT -- NONE OBSERVED.</p>	3136N 00214W	0453		2
<p>OUAKDA AIRFIELD IMMEDIATELY SW OF OUAKDA AND 3 NM NE OF COLOMB-BECHAR. TWO PROBABLY GRADED-EARTH RUNWAYS, ONE 4,400 X 100 FT NE/SW AND ONE 3,500 X 100 FT N/S, BOTH SERVICEABLE. FACILITIES INCLUDE 1 PROBABLE HANGAR, 3 OTHER BUILDINGS, A PARKING APRON, AND 2 PARALLEL TAXIWAYS. AIRCRAFT -- 1 PROBABLE LIAISON.</p>	3139N 00211W	0453		2-B
<p>COLOMB-BECHAR AIRFIELD LEGER 2.5 NM NNW OF COLOMB-BECHAR. 9,800 X 150 FT N/S ASPHALT OVER CONCRETE RUNWAY, SERVICEABLE. 6,600 FT OF THE CENTER PORTION OF THE RUNWAY HAS BEEN WIDENED TO</p>	3139N 00215W	0453		2-A

25X1
25X1

25X1

25X1

25X1
25X1

TOP SECRET

TOP SECRET

25X1

25X1

Target	Coordinates	WAC	Target Numbers	
			BE	NPIC
<p>200 FT. FOUR PREVIOUSLY REPORTED ADDITIONAL RUNWAYS ARE NO LONGER OPERATIONAL. FACILITIES INCLUDE PARALLEL TAXIWAY, LOOP AND LINK INTERCONNECTING TAXIWAYS, 2 LARGE PARKING APRONS, 3 HANGARS, 1 TERMINAL/ OPERATIONS BUILDING, A CONTROL TOWER, FIELD MAINTENANCE FACILITIES, AND PERSONNEL QUARTERS. AIRCRAFT -- 3 NORATLAS, 3 PROBABLE C-47, AND 2 LIAISON.</p> <p>[REDACTED]</p> <p>-ALBANIA-</p> <p><u>AIR INSTALLATIONS</u></p> <p>BERAT/KUCOVE AIRFIELD 4.2 NM NW OF BERAT. 6,475 X 245 FT NW/SE CONCRETE RUNWAY, SERVICEABLE. 3,700 X 200 FT NW/SE CONCRETE RUNWAY, UNSERVICEABLE. AIRCRAFT -- 27 FAGOT/FRESCO.</p> <p>[REDACTED]</p> <p>TIRANE AIRFIELD NO APPARENT CHANGE [REDACTED] AIRCRAFT -- 8 COLT, 7 SMALL STRAIGHT-WING, AND 1 HOUND.</p> <p>[REDACTED]</p>				
	4046N 01953E	0322		3-A
	4120N 01947E	0322		93-A

25X1

25X1

25X1

25X1

25X1

25X1

25X1

TOP SECRET

TOP SECRET

25X1
25X1

Target	Coordinates	WAC	Target Numbers	
			BE	NPIC
<p><u>MILITARY INSTALLATIONS</u></p> <p>TIRANE ARMY BARRACKS SW ALI RIZA 2 NM WEST OF TIRANE. INSTALLATION CONTAINS 11 BARRACKS, 2 ADMINISTRATION BUILDINGS, 6 STORAGE BUILDINGS, 8 SUPPORT BUILDINGS, 1 LARGE L-SHAPED BUILDING, A POSSIBLE VEHICLE SHED, AND AN ATHLETIC FIELD.</p>	4119N 01947E	0322		93-F
<p><u>INDUSTRY</u></p> <p>STALIN PETROLEUM REFINERY NW EDGE OF STALIN. INSTALLATION CONTAINS A PROBABLE DISTILLATION UNIT, 2 PROBABLE COOLING TOWERS, AT LEAST 9 VERTICAL STORAGE TANKS, 3 OPEN RESERVOIRS, AND 2 LARGE AND NUMEROUS SMALLER BUILDINGS. A COLLECTING POINT 2.5 NM SW CONTAINS 12 VERTICAL STORAGE TANKS AND 3 BUILDINGS. A SECOND COLLECTING POINT, 4 NM SW, CONTAINS 13 VERTICAL STORAGE TANKS (6 OF WHICH ARE UNDER CONSTRUCTION).</p>	4048N 01954E	0322		43
<p>-ANGOLA-</p> <p><u>AIR INSTALLATIONS</u></p> <p>LUANDA SEAPLANE STATION NO SEAPLANE STATION OR FACILITIES OBSERVED AT</p>	0847S 01313E	1057		3-B

25X1

25X1

25X1

25X1

25X1

25X1

25X1

TOP SECRET

TOP SECRET

25X1
25X1

Target	Coordinates	WAC	Target Numbers	
			BE	NPIC
<p>THESE COORDINATES.</p> <p>[REDACTED]</p>				
<p>LUANDA AIRFIELD NEW 1 NM SOUTH OF LUANDA. TWO ASPHALT RUNWAYS, ONE AT LEAST 6,000 X 150 NE/SW AND ONE AT LEAST 2,000 X 200 ENE/WSW, BOTH SERVICEABLE. AIRCRAFT -- 1 P-2V, 1 C-47, 5 BEECHCRAFT, 14 SMALL TRAINERS, AND 2 LIAISON.</p> <p>[REDACTED]</p>	0851S 01314E	1057		3-C
<p>MALANJE AIRFIELD NW EDGE OF MALANJE. 7,250 X 100 FT NW/SE ASPHALT RUNWAY, SERVICEABLE. FACILITIES INCLUDE 1 OPERATIONS/TERMINAL BUILDING, AN ASPHALT PARKING APRON, AND A LINK TAXIWAY. AIRCRAFT -- NONE OBSERVED.</p> <p>[REDACTED]</p>	0931S 01620E	1057		2
<p>LOBITO SEAPLANE STATION NO SEAPLANE STATION OR FACILITIES OBSERVED AT THESE COORDINATES.</p> <p>[REDACTED]</p>	1219S 01333E	1150		1-A
<p>LOBITO AIRFIELD IMMEDIATELY SOUTH OF LOBITO. 4,900 X 100 FT NNW/SSE PROBABLY ASPHALT RUNWAY, WITH PART OF FORMER RUNWAY NOW A LINK TAXIWAY, SERVICEABLE. FACILITIES INCLUDE 1 OPERATIONS/TERMINAL BUILDING, 1 HANGAR, AND 3 OTHER BUILDINGS. AIRCRAFT -- 1 C-47 AND 1 PROBABLE AMBASSADOR.</p>	1222S 01332E	1150		1-B

25X1
25X1

25X1

25X1

25X1

25X1

25X1

TOP SECRET

TOP SECRET

25X1

25X1

Target	Coordinates	WAC	Target Numbers	
			BE	NPIC
<p>[REDACTED]</p> <p>BENGUELA AIRFIELD IMMEDIATELY WEST OF BENGUELA. 5,300 X 100 FT NW/SE PROBABLY GRADED-EARTH RUNWAY, SERVICEABLE. FACILITIES INCLUDE 1 OPERATIONS/TERMINAL BUILDING, 1 HANGAR, 1 OTHER BUILDING, 1 PARKING APRON, AND A LINK TAXIWAY. AIRCRAFT -- NONE OBSERVED.</p> <p>[REDACTED]</p>	1235S 01324E	1150	[REDACTED]	6
<p>SA DA BANDEIRA AIRFIELD 3.5 NM EAST OF SA DA BANDEIRA. 5,300 X 100 FT WNW/ESE ASPHALT RUNWAY, SERVICEABLE. THE ESE END OF RUNWAY IS BEING EXTENDED BY 3,150 FT. FACILITIES INCLUDE 1 OPERATIONS/TERMINAL BUILDING, 3 OTHER BUILDINGS, A LOOP TAXIWAY, AND A PARKING APRON. AIRCRAFT -- NONE OBSERVED.</p> <p>[REDACTED]</p>	1458S 01337E	1150	[REDACTED]	5
<p>NOVA LISBOA AIRFIELD SOUTH EDGE OF NOVA LISBOA. 8,750 X 150 FT WNW/ESE ASPHALT RUNWAY, SERVICEABLE. FACILITIES INCLUDE 1 HANGAR, 3 SMALL BUILDINGS, A PARKING APRON, AND A LOOP TAXIWAY. AIRCRAFT -- NONE OBSERVED.</p> <p>[REDACTED]</p>	1248S 01544E	1151	[REDACTED]	1

25X1

25X1

25X1

25X1

25X1

25X1

25X1

TOP SECRET

TOP SECRET

25X1

25X1

Target	Coordinates	WAC	Target Numbers	
			BE	NPIC
<p><u>PORTS AND HARBORS</u></p> <p>LUANDA PORT FACILITIES IMMEDIATELY WNW OF LUANDA. PORT CONSISTS OF 1 LARGE PIER WITH 9 WAREHOUSES, TRANSSHIPMENT FACILITIES, POL STORAGE, AND MINOR SHIP REPAIR FACILITIES.</p>	0848S 01314E	1057		3-A
<p>LOBITO PORT FACILITIES AT LOBITO ON SW END OF HARBOR. PORT CONSISTS OF 3,300 FT OF WHARFAGE, A POL PIER, A COALING DOCK, 25 WAREHOUSE/TRANSFER SHEDS, TRANSSHIPMENT FACILITIES, RAILROAD YARDS AND REPAIR SHOPS, AND POL STORAGE.</p>	1220S 01334E	1150		1
<p><u>URBAN COMPLEXES</u></p> <p>LUANDA COMPLEX COMPLEX COVERS APPROXIMATELY 12 SQ MI AND CONSISTS OF A PORT, POL REFINERY AND STORAGE, ORDNANCE DEPOT, MILITARY BARRACKS, AIRFIELD, AND RAILROAD YARDS AND SHOPS.</p>	0848S 01314E	1057		3
<p>-BULGARIA-</p> <p><u>AIR INSTALLATIONS</u></p> <p>SOFIA/VRAZHDEBNA AIRFIELD NO APPARENT CHANGE</p>	4242N 02324E	0322		85-E

25X1

25X1

25X1

25X1

25X1

25X1

25X1

TOP SECRET

TOP SECRET

25X1

25X1

Target	Coordinates	WAC	Target Numbers	
			BE	NPIC
<p>AIRCRAFT -- 1 PROBABLE COOT, 2 CRATE, AND 1 LIGHT STRAIGHT-WING.</p> <p>[REDACTED]</p>				
<p>SOFIA/KUMARITSA AIRFIELD NO APPARENT CHANGE [REDACTED] AIRCRAFT -- 12 FARMER, 21 FAGOT/FRESCO, 4 CRATE, 2 CAB, AND 3 HOUND.</p> <p>[REDACTED]</p>	4249N 02318E	0322		85-D
<p>RAVNETS AIRFIELD NO APPARENT CHANGE [REDACTED] AIRCRAFT -- 25 FAGOT/FRESCO AND 1 SMALL STRAIGHT-WING.</p> <p>[REDACTED]</p>	4232N 02716E	0323		9
<p>VARNA/TOPOLI AIRFIELD NO APPARENT CHANGE [REDACTED] AIRCRAFT -- 1 POSSIBLE MEDIUM STRAIGHT-WING.</p> <p>[REDACTED]</p>	4314N 02749E	0323		17-H
<p>TOLBUKHIN AIRFIELD NO APPARENT CHANGE [REDACTED] AIRCRAFT -- 9 FAGOT/FRESCO AND 3 LIGHT STRAIGHT-WING.</p> <p>[REDACTED]</p>	4336N 02750E	0323		4-A
<p><u>MILITARY INSTALLATIONS</u></p> <p>PETRICH ARMY BARRACKS WEST 1 WEST SECTION OF PETRICH.</p>	4124N 02313E	0322		151

25X1

25X1

25X1

25X1

25X1

25X1

25X1

25X1

25X1

25X1

25X1

25X1

25X1

TOP SECRET

TOP SECRET

25X1

25X1

Target	Coordinates	WAC	Target Numbers	
			BE	NPIC
<p>POSSIBLE MILITARY AREA CONTAINS 4 LARGE AND 20 SMALL BUILDINGS.- ACTIVITY -- 8 UNIDENTIFIED VEHICLES.</p> <p>[REDACTED]</p>				
<p>GARA PIRIN ARMY BARRACKS SOUTH 1/2/3 1.5 NM SOUTH OF GARA PIRIN AND APPROXIMATELY 5 NM NW OF LIINDETSI ON EAST BANK OF STRUMA RIVER. INSTALLATION CONTAINS 12 BUILDINGS, A WHEELED-VEHICLE DRIVER TRAINING COURSE, A FIGURE-8 DRIVER TRAINING COURSE, AND A PROBABLE SMALL-ARMS FIRING RANGE.</p> <p>[REDACTED]</p>	4142N 02310E	0322	[REDACTED]	141
<p>SIMITLI ARMY BARRACKS 1 NO APPARENT CHANGE [REDACTED] ACTIVITY -- 6 POSSIBLE TANKS AND 22 UNIDENTIFIED VEHICLES.</p> <p>[REDACTED]</p>	4154N 02306E	0322	[REDACTED]	81-A
<p>TOLBUKHIN AMMUNITION DUMP BOTIOVO 8 NM SSW OF TOLBUKHIN. PARTIALLY SECURED AREA IN WOODS CONTAINS 10 LARGE AND 28 SMALL STORAGE BUILDINGS.</p> <p>[REDACTED]</p>	4328N 02744E	0323	[REDACTED]	4-D

25X1

25X1

25X1

25X1

25X1

25X1

25X1

25X1

TOP SECRET

TOP SECRET

25X1

25X1

Target	Coordinates	WAC	Target Numbers	
			BE	NPIC
<p align="center">-CHINA-</p> <p><u>MISSILES</u></p> <p>PAO-TOU SAM SITE A02-2 9.5 NM NNE OF PAO-TOU AT 40-45-20N 110-04-30E. COMPLETED SA-2 SITE. A SUPPORT AREA WITH 48 TENTS IS 550 FT NORTH OF LAUNCH AREA. ACTIVITY -- 6 FENCED AND OCCUPIED LAUNCH POSITIONS AND A FENCED AND OCCUPIED CENTRAL GUIDANCE AREA.</p>	4045N 11004E	0288		13-L
<p>CHIN-HSI CRUISE-MISSILE LAUNCH SITE NO APPARENT CHANGE ACTIVITY -- 2 LAUNCHERS (IN POSITION), 4 MISSILE TRANSPORTERS, 10 TRUCKS, 4 RAIL CARS, AND 39 PROBABLE CRUISE-MISSILE CRATES.</p>	4042N 12052E	0289		19-D
<p><u>AIR INSTALLATIONS</u></p> <p>SHUANG-CHENG AIRFIELD NO APPARENT CHANGE AIRCRAFT -- 8 PROBABLE BEAST AND 6 PROBABLE MOOSE.</p>	4524N 12618E	0283		60
<p>PING-FANG-TIEN AIRFIELD NO APPARENT CHANGE AIRCRAFT -- 8 BEAGLE AND 4 HOUND (1 WITHOUT ROTORS).</p>	4535N 12639E	0283		55

25X1

25X1

25X1

25X1

25X1

25X1

25X1

TOP SECRET

25X1

25X1

TOP SECRET

25X1
25X1

25X1

Target	Coordinates	WAC	Target Numbers	
			BE	NPIC
<p>[REDACTED]</p> <p>SHEN-CHIA-WANG-KANG AIRFIELD 5 NM SW OF HA-ERH-PIN. APPROXIMATELY 5,000 X 5,000 FT SOD LANDING AREA, SERVICEABLE. FACILITIES INCLUDE 1 HANGAR, 1 OPERATIONS BUILDING, 1 CONTROL TOWER, AND AMMUNITION STORAGE ON SOUTH SIDE OF FIELD. AIRCRAFT -- 4 BAT.</p> <p>[REDACTED]</p>	4540N 12631E	0283		58
<p>SUN-CHIA-TUN AIRFIELD 3.5 NM SOUTH OF OLD CITY OF HA-ERH-PIN. 6,000 X 6,000 FT SOD LANDING FIELD, SERVICEABLE. FORMER NE/SW AND NNW/SSE CONCRETE RUNWAYS APPEAR ABANDONED AND PROBABLY UNSERVICEABLE. FACILITIES NORTH OF THE FIELD INCLUDE A CONCRETE PARKING APRON AND AN OPERATIONS AREA. AIRCRAFT -- 1 MAX/MOOSE AND 35 PROBABLE MAX/MOOSE.</p> <p>[REDACTED]</p>	4540N 12642E	0283		64
<p>HA-ERH-PIN AIRFIELD SOUTHEAST BETWEEN THE OLD AND NEW CITIES OF HA-ERH-PIN, 2.4 NM SE OF HA-ERH-PIN CENTRAL RAILROAD STATION. 5,400 X 300 FT NNE/SSW AND 3,800 X 420 FT ENE/WSW SOD RUNWAYS, BOTH SERVICEABLE. FACILITIES INCLUDE 3 HANGARS ON WEST SIDE OF FIELD AND AIRCRAFT REVETMENTS ON EAST AND SOUTH SIDES OF FIELD.</p>	4545N 12641E	0283		42-A

25X1

25X1

25X1

25X1

TOP SECRET

25X1

25X1

TOP SECRET

25X1
25X1

25X1

Target	Coordinates	WAC	Target Numbers	
			BE	NPIC
AIRCRAFT -- 9 COLT AND 1 PROBABLE MAX/MOOSE. [REDACTED]				
PAO-TOU AIRFIELD AIRFIELD 50 PERCENT CLOUD COVERED. NO APPARENT CHANGE SINCE [REDACTED] AIRCRAFT -- NONE OBSERVED. [REDACTED]	4034N 11000E	0288		13-B
HSING-CHENG AIRFIELD NO APPARENT CHANGE [REDACTED] AIRCRAFT -- 29 BAT. [REDACTED]	4036N 12043E	0289		11
CHIN-HSI AIRFIELD NO APPARENT CHANGE [REDACTED] AIRCRAFT -- 5 CAB AND 11 COLT. [REDACTED]	4045N 12052E	0289		19-A
SHEN-YANG AIRFIELD SOUTHEAST NO APPARENT CHANGE [REDACTED] AIRCRAFT -- 1 PROBABLE FARMER, 2 CRATE, 2 CAB, AND 10 PROBABLE COLT. [REDACTED]	4147N 12330E	0290		55-D
SHEN-YANG AIRFIELD NORTH NO APPARENT CHANGE [REDACTED] AIRCRAFT -- 2 FARMER AND 24 PROBABLE FARMER. [REDACTED]	4152N 12326E	0290		55-C
A-KO-SU AIRFIELD NO APPARENT CHANGE [REDACTED]	4119N 08008E	0329		26

25X1

25X1

25X1

25X1

25X1

25X1

25X1

25X1

25X1

25X1

25X1

25X1

25X1

25X1

25X1

25X1

25X1

TOP SECRET

TOP SECRET

25X1

25X1

Target	Coordinates	WAC	Target Numbers	
			BE	NPIC
AIRCRAFT -- 1 CRATE. [REDACTED]				
CHIU-HO-SHIH AIRFIELD NO APPARENT CHANGE [REDACTED] AIRCRAFT -- 1 CAB. [REDACTED]	4210N 08707E	0330		21
HA-MI AIRFIELD 2 NO APPARENT CHANGE [REDACTED] AIRCRAFT -- 1 CRATE. [REDACTED]	4253N 09337E	0331		2-A
KO-SHIH/ZANG KARAVUL AIRFIELD 4 NM NORTH OF KO-SHIH. 4,000 X 280 FT WNW/ESE NATURAL SURFACE RUNWAY, PROBABLY SERVICEABLE FOR LIGHT AIRCRAFT. AIRCRAFT -- NONE OBSERVED. [REDACTED]	3932N 07600E	0335		11
TU-CHENG-TZU AIRFIELD NO APPARENT CHANGE [REDACTED] AIRCRAFT -- 33 BEAGLE AND 1 COLT. [REDACTED]	3854N 12115E	0381		70
CHOU-SHUI-TZU AIRFIELD NO APPARENT CHANGE [REDACTED] AIRCRAFT -- 33 SMALL UNIDENTIFIED. [REDACTED]	3858N 12133E	0381		14
YING-CHENG-TZU AIRFIELD NO APPARENT CHANGE [REDACTED]	3901N 12123E	0381		81

25X1

25X1

25X1

25X1

25X1

25X1

25X1

25X1

25X1

25X1

25X1

25X1

25X1

25X1

TOP SECRET

TOP SECRET

25X1

25X1

Target	Coordinates	WAC	Target Numbers	
			BE	NPIC
<p>ACTIVITY -- 5 TRUCKS. AIRCRAFT -- NONE OBSERVED.</p> <p>[REDACTED]</p>				
<p>CHANG-CHIAO AIRFIELD NO APPARENT CHANGE [REDACTED] AIRCRAFT -- 43 FAGOT/FRESCO (1 PARTIALLY DISASSEMBLED), 4 BAT, AND 3 COLT.</p> <p>[REDACTED]</p>	2955N 12134E	0492		38-F
<p>LUNG-HUA AIRFIELD NO APPARENT CHANGE [REDACTED] AIRCRAFT -- 41 FAGOT/FRESCO, 6 BEAST, 3 CRATE, 5 CAB, 13 COLT, 8 MAX/MOOSE, AND 2 UNIDENTIFIED.</p> <p>[REDACTED]</p>	3110N 12127E	0492		28-W2
<p>HUNG-CHIAO AIRFIELD NO APPARENT CHANGE [REDACTED] AIRCRAFT -- 35 FAGOT/FRESCO, 3 COOT, 1 CRATE, 1 CAB, AND 6 SMALL STRAIGHT-WING.</p> <p>[REDACTED]</p>	3112N 12120E	0492		28-W1
<p>TA-CHANG AIRFIELD 5.5 NM NW OF SHANG-HAI. 6,600 X 200 FT NNW/SSE CONCRETE RUNWAY, SERVICEABLE, AND 5,000 X 200 FT ENE/WSW CONCRETE RUNWAY CURRENTLY USED FOR PARKING. FACILITIES INCLUDE A PARALLEL TAXIWAY WITH 3 ALERT RAMPS EAST OF NNW/SSE RUNWAY AND OPERATIONS AND MAINTENANCE AREAS AT SOUTH END</p>	3119N 12125E	0492		28-W4

25X1

25X1

25X1

25X1

25X1

25X1

25X1

25X1

TOP SECRET

25X1

25X1

TOP SECRET

25X1

25X1

Target	Coordinates	WAC	Target Numbers	
			BE	NPIC
<p>OF FIELD. AIRCRAFT -- 43 FAGOT/FRESCO (1 DISASSEMBLED).</p>				
<p>CHIANG-WAN AIRFIELD 5.5 NM NNE OF SHANG-HAI. 7,300 X 280 FT N/S CONCRETE RUNWAY, SERVICEABLE, WITH 610-FT OVERRUN AT NORTH END AND 450-FT OVERRUN AT SOUTH END. AIRCRAFT -- 23 FAGOT/FRESCO AND 1 CRATE.</p>	3119N 12130E	0492		28-W
<p>WU-SUNG AIRFIELD NO APPARENT CHANGE ACTIVITY -- 4 TRUCKS. AIRCRAFT -- NONE OBSERVED.</p>	3125N 12127E	0492		37-A
<p>WU-CHANG AIRFIELD 2 NM SSE OF WU-CHANG. 5,600 X 160 FT N/S CONCRETE RUNWAY, SERVICEABLE. FORMER E/W RUNWAY UNSERVICEABLE WITH WEST END IN USE AS A PARKING AREA AND REMAINDER BADLY DETERIORATED. FACILITIES INCLUDE 1 TERMINAL BUILDING, 2 HANGARS, 2 MAINTENANCE BUILDINGS, 10 MISCELLANEOUS SUPPORT BUILDINGS, AND A PROBABLE POL STORAGE FACILITY. AIRCRAFT -- 2 CRATE, 8 COLT, AND 1 PROBABLE COLT.</p>	3030N 11418E	0493		38-B
<p>HAN-KOU AIRFIELD 2 NM NW OF HAN-KOU.</p>	3035N 11414E	0493		38-I

25X1

25X1

25X1

25X1

25X1

25X1

25X1

25X1

25X1

TOP SECRET

TOP SECRET

25X1
25X1

Target	Coordinates	WAC	Target Numbers	
			BE	NPIC
<p>7,200 X 200 FT NE/SW CONCRETE RUNWAY, SERVICEABLE. AIRCRAFT -- 43 FAGOT/FRESCO, 2 CAB (1 PARTIALLY ASSEMBLED), AND 3 SMALL STRAIGHT-WING.</p>				
<p>CHANG-SHA/TA-TO AIRFIELD NO APPARENT CHANGE AIRCRAFT -- 5 PROBABLE CRATE.</p>	2804N 11257E	0494		15
<p>PENG-SHAN AIRFIELD 4.7 NM NNW OF PENG-SHAN. 8,500 X 200 FT N/S CONCRETE RUNWAY WITH 650-FT SOD OVERRUNS AT EACH END. THE NORTHERN END OF THE RUNWAY HAS BEEN PATCHED WITH ASPHALT AND APPEARS SERVICEABLE. FACILITIES TO THE EAST INCLUDE A LOOP TAXIWAY AND A MAINTENANCE AREA WITH 1 HANGAR AND AT LEAST 1 OTHER BUILDING. AIRCRAFT -- NONE OBSERVED.</p>	3015N 10351E	0495		11
<p>HSIN-CHING AIRFIELD 1 NM EAST OF HSIN-CHING. 8,000 X 120 FT NNE/SSW PROBABLE ASPHALT RUNWAY, SERVICEABLE. FACILITIES ON THE EAST SIDE OF THE AIRFIELD INCLUDE 1 HANGAR, 1 PARKING APRON, AND HOUSING AND SUPPORT BUILDINGS. ONE LARGE ADMINISTRATION AND SEVERAL SUPPORT BUILDINGS</p>	3025N 10351E	0495		16

25X1
25X1
25X1

25X1

TOP SECRET

25X1
25X1

TOP SECRET

25X1

25X1

Target	Coordinates	WAC	Target Numbers	
			BE	NPIC
<p>OBSERVED ON WEST SIDE OF FIELD. AIRCRAFT -- 2 PROBABLE BAT, 2 FAGOT/FRESCO, AND 35 COLT.</p>				
<p>CHENG-TU/SHUANG-LIU AIRFIELD NO APPARENT CHANGE AIRCRAFT -- 10 CRATE, 2 CAB, 7 COLT, AND 1 SMALL STRAIGHT-WING.</p>	3034N 10356E	0495		29-Q1
<p>CHENG-TU/TAI-PING-SSU AIRFIELD NO APPARENT CHANGE AIRCRAFT -- 20 PROBABLE BAT, 3 CRATE, AND 1 SMALL STRAIGHT-WING.</p>	3036N 10400E	0495		29-Q2
<p>KUN-MING AIRFIELD NO APPARENT CHANGE AIRCRAFT -- 1 BEAGLE, 2 FISHBED, 30 FAGOT/ FRESCO, 2 SMALL CANVAS-COVERED PROBABLE SWEEP WING, 2 CRATE, AND 2 PROBABLE COLT.</p>	2459N 10244E	0496		11-E
<p>LIU-CHOU AIRFIELD 2 NM SSW OF LIU-CHOU. 7,300 X 250 FT NNE/SSW PROBABLE ASPHALT RUNWAY, SERVICEABLE. FACILITIES INCLUDE A PARALLEL TAXIWAY WITH END-CONNECTING AND 4 CROSSOVER LINKS, 2 ALERT APRONS, APPROXIMATELY 30 REVETTED</p>	2417N 10923E	0497		17-A

25X1

25X1

25X1

25X1

25X1

25X1

25X1

25X1

TOP SECRET

25X1

25X1

TOP SECRET

25X1

25X1

Target	Coordinates	WAC	Target Numbers	
			BE	NPIC
HARDSTANDS (MOST ARE OVERGROWN), AN ADDITIONAL LOOP TAXIWAY/DISPERSAL AREA WEST OF THE RUNWAY IN DETERIORATING CONDITION, 1 LARGE HANGAR, AND A SUPPORT FACILITY IMMEDIATELY SOUTH OF THE AIRFIELD. AIRCRAFT -- 5 SMALL STRAIGHT-WING. [REDACTED]				
LIEN-CHENG AIRFIELD NO APPARENT CHANGE [REDACTED] ACTIVITY -- 29 TRUCKS. AIRCRAFT -- 25 FAGOT/FRESCO. [REDACTED]	2540N 11645E	0498		29
LING-SHUI AIRFIELD NO APPARENT CHANGE [REDACTED] AIRCRAFT -- 22 FAGOT/FRESCO. [REDACTED]	1830N 10959E	0618		2-A

25X1

25X1

25X1

25X1

25X1

25X1

25X2

25X1

25X1

TOP SECRET

Approved For Release 2009/04/17 : CIA-RDP03T02227R000100070002-8

Page Denied

Next 1 Page(s) In Document Denied

TOP SECRET

25X1
25X1

Target	Coordinates	WAC	Target Numbers	
			BE	NPIC
MILITARY INSTALLATIONS				
HA-ERH-PIN ARMY BARRACKS SOUTHEAST NO APPARENT CHANGE [REDACTED] ACTIVITY -- 8 FA PIECES. [REDACTED]	4541N 12645E	0283		42-J
HSING-CHENG BARRACKS & HQ 120 INF DIVISION NO APPARENT CHANGE [REDACTED] ACTIVITY -- 6 TANKS/SP GUNS AND 28 TRUCKS. [REDACTED]	4039N 12043E	0289		11-A
CHIN-HSI AIR FORCE SCHOOL NW EDGE OF CHIN-HSI. AIR FORCE SCHOOL CONTAINS 3 MULTISTORY AND 12 OTHER BARRACKS-TYPE, 9 MULTIWING MULTISTORY AND 3 OTHER ADMINISTRATION-TYPE, 1 AUDITORIUM, 2 HEATING PLANT, 2 MESSHALL, AND 23 SUPPORT BUILDINGS, 2 ATHLETIC FIELDS, AND 1 PARADE GROUND. ACTIVITY -- 6 TRUCKS. AIRCRAFT -- 1 BEAGLE, 1 BAT, AND 2 POSSIBLE MAX/MOOSE. [REDACTED]	4046N 12050E	0289		19-G
SHIH-SHAN-CHAN MILITARY COMPLEX NO APPARENT CHANGE [REDACTED] ACTIVITY -- 6 TANKS/SP GUNS, 4 PROBABLE TRACKED VEHICLES, 12 FA PIECES, 23 PROBABLE FA PIECES, AND 37 CARGO TRUCKS. [REDACTED]	4121N 12135E	0289		42

25X1
25X1
25X1
25X1
25X1
25X1
25X1
25X1
25X1

TOP SECRET

25X1
25X1

TOP SECRET

25X1
25X1

Target	Coordinates	WAC	Target Numbers	
			BE	NPIC
<p>KOU-PANG-TZU MILITARY AREA 1 NM WEST OF KOU-PANG-TZU. SMALL WALL-SECURED AREA CONTAINS 7 BARRACKS, 1 MULTISTORY ADMINISTRATION, AND 12 SUPPORT BUILDINGS. ACTIVITY -- 19 PROBABLE FA PIECES AND 19 PRIME MOVERS.</p>	4121N 12145E	Ø289		42-A
<p>WU-CHIA-TUN MILITARY INSTALLATION WEST EDGE OF WU-CHIA-TUN. AREA CONTAINS 6 BARRACKS-TYPE, 1 ADMINISTRATION, 2 STORAGE, 3 VEHICLE MAINTENANCE, AND APPROXIMATELY 2Ø SUPPORT BUILDINGS.</p>	4137N 12326E	Ø29Ø		35-A
<p>SHEN-YANG SUPPLY DEPOT SOUTH-SOUTHEAST ON SE EDGE OF SHEN-YANG. SECURED DEPOT CONTAINS AT LEAST 7Ø LARGE WAREHOUSES, 4 SMALLER STORAGE BUILDINGS, NUMEROUS STORAGE/SUPPORT BUILDINGS, EXTENSIVE OPEN STORAGE, AND A HOUSING/ ADMINISTRATION AREA JUST NE WITH AT LEAST 15Ø BUILDINGS. TWO RAIL-SERVED STORAGE AREAS 3 NM WEST CONTAIN 2Ø STORAGE BUILDINGS, 5 BARRACKS, 1 MESSHALL, 1 ADMINISTRATION BUILDING, SEVERAL SUPPORT BUILDINGS, AND 1 RAZED HEATING PLANT.</p>	4144N 12329E	Ø29Ø		55-T
<p>YEH-CHENG ARMY BARRACKS BESH ARIK NW NO APPARENT CHANGE</p>	3754N Ø7727E	Ø335		12-A

25X1

25X1

25X1

25X1

25X1

25X1

25X1

TOP SECRET

TOP SECRET

25X1
25X1
25X1

Target	Coordinates	WAC	Target Numbers	
			BE	NPIC
<p>ACTIVITY -- APPROXIMATELY 200 UNIDENTIFIED VEHICLES.</p> <p>[REDACTED]</p>				
<p>KO-SHIH SUPPLY DEPOT 1 NM SSW OF KO-SHIH/ZANG KARAVUL AIRFIELD. LARGE DEPOT CONTAINS 34 STORAGE, 36 STORAGE/SUPPORT, 7 VEHICLE MAINTENANCE, 3 ADMINISTRATION, AND APPROXIMATELY 15 SUPPORT BUILDINGS. A WHEELED VEHICLE DRIVER TRAINING AREA, PROBABLY ASSOCIATED WITH THE DEPOT, IS 3.5 NM NNE. ACTIVITY -- APPROXIMATELY 100 TRUCKS IN THE DEPOT AREA.</p> <p>[REDACTED]</p>	3931N 07601E	0335		11-A
<p>HSIAO-KOU POSSIBLE MILITARY AREA 0.5 NM NORTH OF HSIAO-KOU ON WEST BANK OF YING-NA HO (RIVER). MILITARY AREA COMPRISES 2 SUB-AREAS WITH A TOTAL OF 140 BARRACKS, 4 ADMINISTRATION, 12 T-SHAPED ADMINISTRATION/SUPPORT, AND 80 STORAGE/SUPPORT BUILDINGS. DEFENSES INCLUDE SIX 4-GUN AND TWO 6-GUN AAA SITES (ALL BUT ONE 6-GUN SITE OCCUPIED). ACTIVITY -- 54 TRUCKS, 8 FA PIECES, AND 9 PIECES OF UNIDENTIFIED EQUIPMENT.</p> <p>[REDACTED]</p>	3946N 12304E	0380		95
<p>WEI-HAI NAVAL BASE 2.5 NM EAST OF WEI-HAI ON LIU-KUNG TAO (ISLAND). MINOR PORT FACILITY COMPRISES A SMALL QUAYED MAN-MADE HARBOR WITH 2 PIERS, A WHARF, A</p>	3730N 12210E	0381	[REDACTED]	74-A

25X1

25X1

25X1

25X1

25X1

25X1

TOP SECRET

TOP SECRET

25X1
25X1

Target	Coordinates	WAC	Target Numbers	
			BE	NPIC
<p>MARINE RAILWAY WITH 8 REPAIR WAYS, STORAGE, HOUSING, AND ADMINISTRATION BUILDINGS, AND A MOTOR POOL. VESSELS -- 1 PROBABLE SWATOW-CLASS PGM AND 5 PROBABLE P-4-CLASS PT ON REPAIR WAYS AND 3 PROBABLE P-4-CLASS PT AND 13 MISCELLANEOUS SMALL CRAFT IN HARBOR.</p> <p>[REDACTED]</p>				
<p>LU-SHUN-KOU SUBMARINE BASE NO APPARENT CHANGE [REDACTED] VESSELS -- 6 PROBABLE W/R-CLASS SS.</p> <p>[REDACTED]</p>	3847N 12114E	Ø381		53-D
<p>LU-SHUN-KOU HEADQUARTERS 64TH ARMY NO APPARENT CHANGE [REDACTED] ACTIVITY -- 8 FA PIECES, 1Ø PRIME MOVERS, AND 7 UNIDENTIFIED VEHICLES.</p> <p>[REDACTED]</p>	3848N 12113E	Ø381		53-K
<p>LU-SHUN-KOU NAVAL BASE AND SHIPYARD NO APPARENT CHANGE [REDACTED] VESSELS -- 2 W/S-CLASS SS, 1 US LST, 1 PROBABLE CASTLE-CLASS OPF, 1 POSSIBLE KRONSHADT-CLASS PC, 1 OSA-CLASS PTFG, 1 KOMAR-CLASS PTG, 1Ø PROBABLE P-6-CLASS PT, 2 PROBABLE SWATOW-CLASS PGM, AND 17 PROBABLE P-4-CLASS PT (11 ON QUAY, 6 IN WATER).</p> <p>[REDACTED]</p>	3848N 12116E	Ø381		53-E
<p>LU-TA ARMY SUPPLY DEPOTS CHOU-SHUI-TZU NO APPARENT CHANGE [REDACTED] ACTIVITY -- 39 UNIDENTIFIED VEHICLES.</p>	3857N 12132E	Ø381		18-F

25X1
25X1
25X1
25X1
25X1
25X1
25X1
25X1
25X1
25X1
25X1
25X1

TOP SECRET

TOP SECRET

25X1

25X1

Target	Coordinates	WAC	Target Numbers	
			BE	NPIC
<p>[REDACTED]</p> <p>YING-CHENG-TZU MILITARY TRAINING AREA NO APPARENT CHANGE [REDACTED] ACTIVITY -- 23 PROBABLE FA PIECES AND 52 TRUCKS. [REDACTED]</p>	3901N 12121E	0381		81-A
<p>LU-TA MOTOR POOL NO APPARENT CHANGE [REDACTED] ACTIVITY -- 4 TRUCKS AND 25 PIECES OF UNIDENTIFIED EQUIPMENT. [REDACTED]</p>	3901N 12130E	0381		18-G
<p>CHUANG-HO ARMY BARRACKS 115TH DIV NO APPARENT CHANGE [REDACTED] ACTIVITY -- 20 TRUCKS, 4 PROBABLE FA PIECES, AND 7 PIECES OF UNIDENTIFIED EQUIPMENT. [REDACTED]</p>	3941N 12255E	0381		102-C
<p>SHA-LI-TU ARMY BARRACKS NO APPARENT CHANGE [REDACTED] ACTIVITY -- 6 TANKS/SP GUNS (4 CANVAS-COVERED), 2 CARGO TRUCKS, 15 FA PIECES, AND 7 POSSIBLE MORTARS. [REDACTED]</p>	3945N 12256E	0381		102
<p>WEN-CHUAN BARRACKS REST & MAINTENANCE AREA 1 NM NE OF WEN-CHUAN. THE THREE AREAS REPORTED [REDACTED] HAVE BEEN RAZED. ONLY 1 SMALL BUILDING AND THE WALLS REMAIN. NO EQUIPMENT OR MATERIALS OBSERVED. [REDACTED]</p>	3317N 09154E	0434		5

25X1

25X1

25X1

25X1

25X1

25X1

25X1

25X1

25X1

25X1

25X1

25X1

25X1

25X1

TOP SECRET

TOP SECRET

25X1
ZJAJ

25X1

Target	Coordinates	WAC	Target Numbers	
			BE	NPIC
<p>[REDACTED]</p> <p>SHANG-HAI NAVAL BASE & SHIPYARD KIANGNAN SE EDGE OF SHANG-HAI ON THE WEST BANK OF THE HUANG-PU RIVER. FACILITIES INCLUDE 2 SCREENED-OFF SUBMARINE BUILDING WAYS, 4 SMALL-CRAFT BUILDING WAYS, 3 LARGE GRAVING DOCKS, APPROXIMATELY 7 MARINE RAILWAYS, 3 FITTING-OUT WHARVES, A FITTING-OUT BARGE, 3 LARGE FABRICATION BUILDINGS, A SUB-ASSEMBLY BUILDING FOR SUBMARINE HULL SECTIONS, APPROXIMATELY 35 MACHINE SHOP/WORKSHOP-TYPE BUILDINGS, 6 PROBABLE WAREHOUSES, AND 2 ADMINISTRATION BUILDINGS. VESSELS -- 1 R-CLASS AND 1 UNIDENTIFIED SS UNDER CONSTRUCTION, 1 POSSIBLE R-CLASS AND 4 PROBABLE W-CLASS SS IN THE FITTING-OUT AREA, 2 LARGE CARGO VESSELS (1 IN GRAVING DOCK), 1 US LST AND A RIVER BOAT IN A GRAVING DOCK, AND 12 PROBABLE TRAWLERS.</p> <p>[REDACTED]</p>	3112N 12128E	0492	[REDACTED]	28-R
<p>SHANG-HAI NAVAL BASE WU-SUNG NO APPARENT CHANGE [REDACTED] VESSELS -- 1 RIGA-CLASS DE, 1 KRONSTADT-CLASS PC, 1 PROBABLE T-43-CLASS MSF, 1 PROBABLE SHANGHAI-CLASS PTF, 1 PROBABLE P-6-CLASS PT IN BASIN, 2 PROBABLE SWATOW-CLASS PGM, 2 PROBABLE CARGO VESSELS, 4 PROBABLE TRAWLERS, AND APPROXIMATELY 18 MISCELLANEOUS SMALL CRAFT.</p> <p>[REDACTED]</p>	3123N 12130E	0492	[REDACTED]	37-D
<p>CHENG-TU AIR FORCE SCHOOL NO APPARENT CHANGE [REDACTED]</p>	3039N 10403E	0495	[REDACTED]	29-B

25X1

25X1

25X1

25X1

25X1

25X1

25X1

25X1

TOP SECRET

TOP SECRET

25X1

25X1

Target	Coordinates	WAC	Target Numbers	
			BE	NPIC
<p>AIRCRAFT -- 6 FAGOT/FRESCO AND 8 SMALL STRAIGHT-WING.</p> <p>[REDACTED]</p>				
<p>KUN-MING ARMY BARRACKS & STORAGE AREA ESE NO APPARENT CHANGE [REDACTED] ACTIVITY -- 6 TRUCKS.</p> <p>[REDACTED]</p>	2500N 10250E	0496		11-0
<p>KUN-MING GENERAL SUPPLY DEPOT 2.5 NM SE OF KUN-MING ON BOTH SIDES OF THE KUN-MING/YANG-LIN RAIL LINE. LARGE STORAGE COMPLEX, APPROXIMATELY 1 SQ MI IN AREA, CONSISTS OF SEVERAL SMALL POSSIBLY ASSOCIATED STORAGE AREAS (SOME SECURED) WITH A TOTAL OF APPROXIMATELY 280 STORAGE-TYPE BUILDINGS. ACTIVITY -- APPROXIMATELY 150 PROBABLE TRUCKS AND NUMEROUS PIECES OF EQUIPMENT/MATERIAL.</p> <p>[REDACTED]</p>	2501N 10244E	0496		11-S
<p>KUN-MING BKS & STORAGE TA-PAN-CHIAO SOUTH NO APPARENT CHANGE SINCE [REDACTED] ACTIVITY -- 18 PROBABLE FA PIECES AND 8 TRUCKS.</p> <p>[REDACTED]</p>	2502N 10252E	0496		11-P
<p>LING-SHUI MILITARY TRAINING AREA 2.5 NM SW OF LING-SHUI. THREE BARRACKS AREAS CONTAIN APPROXIMATELY 25 BARRACKS AND NUMEROUS ADMINISTRATION AND SUPPORT BUILDINGS. EXTENSIVE TRENCH SYSTEMS AND TRACK ACTIVITY OBSERVED.</p> <p>[REDACTED]</p>	1828N 11000E	0618		2-B

25X1

25X1

25X1

25X1

25X1

25X1

25X1

25X1

25X1

25X1

TOP SECRET

TOP SECRET

25X1

25X1

Target	Coordinates	WAC	Target Numbers	
			BE	NPIC
<u>ELECTRONICS/COMMUNICATIONS</u> CHENG-TU RADAR DEPOT AND STORAGE AREA NO APPARENT CHANGE [REDACTED] ACTIVITY -- 6 POSSIBLE MOON CONE RADARS. [REDACTED]	3046N 10407E	0495		29-Z
<u>INDUSTRY</u> MI-SHAN PROB EXPLOSIVES PRODUCTION FAC 4.5 NM WSW OF MI-SHAN. RAIL-SERVED INSTALLATION COVERING APPROXIMATELY 3 SQ MI CONTAINS NUMEROUS SMALL PRODUCTION, STORAGE, AND SUPPORT BUILDINGS AND EXTENSIVE REVETTED STORAGE WITH 20 REVETTED STORAGE BUILDINGS. A ROAD-SERVED PROBABLE TEST FACILITY 2 NM NW CONTAINS 8 SMALL BUILDINGS AND 2 PROBABLE TEST STANDS. AN EXTENSIVE HOUSING AND SUPPORT AREA (FORMERLY REPORTED AS MI-SHAN MILITARY AREAS, AREA A, NPIC 0282-107-B) IN THE NE SECTION CONTAINS HOUSING, ADMINISTRATION, AND SUPPORT BUILDINGS. [REDACTED]	4530N 13146E	0282		107-D
PAO-TOU IRON AND STEEL PLANT KUN-TU-LUN 11 NM NW OF PAO-TOU. RAIL-SERVED IRON AND STEEL PLANT CONTAINS A BLAST FURNACE, COKE OVENS, A COKE BY-PRODUCTS PLANT, AN ORE CONCENTRATION PLANT, A THERMAL POWERPLANT, AN OPEN HEARTH FURNACE, A ROLLING MILL, COOLING TOWERS, AND EXTENSIVE CONVEYOR SYSTEMS. PLANT APPEARS COMPLETE AND	4039N 10947E	0288		13

25X1

25X1

25X1

25X1

25X1

TOP SECRET

25X1

25X1

TOP SECRET

25X1
25X1
25X1

Target	Coordinates	WAC	Target Numbers	
			BE	NPIC
<p>OPERATIONAL.</p> <p>[REDACTED]</p> <p>SHEN-YANG AIRFRAME PLANT 112 NO APPARENT CHANGE [REDACTED] AIRCRAFT -- 2 PARTIALLY ASSEMBLED PROBABLE FARMER.</p> <p>[REDACTED]</p>	4152N 12325E	0290		55-Q
<p>PAO-CHI FABRICATION INDUSTRY 2 NM SSW OF PAO-CHI. LARGE RAIL-SERVED FABRICATION INDUSTRY CONTAINS 5 LARGE MONITOR-ROOF FABRICATION-TYPE BUILDINGS, APPROXIMATELY 20 SMALLER INDUSTRIAL BUILDINGS, AND A LARGE HOUSING AND SUPPORT AREA.</p> <p>[REDACTED]</p>	3421N 10707E	0384		9-G
<p>PAO-CHI INDUSTRIAL AREA 2.8 NM WEST OF PAO-CHI. RAIL-SERVED INDUSTRIAL AREA CONTAINS 3 LARGE MONITOR-ROOF BUILDINGS, 7 VERTICAL AND 10 HORIZONTAL STORAGE TANKS, AND SEVERAL ASSOCIATED BUILDINGS.</p> <p>[REDACTED]</p>	3423N 10705E	0384		9-H
<p>MIN-HANG INDUSTRIAL COMPLEX IMMEDIATELY WEST OF MIN-HANG. COMPLEX CONSISTS OF A POWERPLANT AND SEVERAL SMALL FABRICATION INDUSTRIES. WESTERNMOST INDUSTRY HAS 1 BUILDING IN EARLY STAGES OF CONSTRUCTION AND ANOTHER BUILDING BEING EXPANDED.</p> <p>[REDACTED]</p>	3100N 12125E	0492		48

25X1
25X1
25X1
25X1
25X1
25X1
25X1

TOP SECRET

25X1
25X1

TOP SECRET

25X1
25X1

Target	Coordinates	WAC	Target Numbers	
			BE	NPIC
<p>ALL PLANTS APPEAR OPERATIONAL.</p> <p>[REDACTED]</p> <p>WU-CHANG SHIPYARD NO APPARENT CHANGE [REDACTED] VESSELS -- 2 UNIDENTIFIED SS UNDER CONSTRUCTION ON BUILDING WAYS (PARTIALLY COVERED BY WEATHER SHEDS), 1 R/W-CLASS SS AT FITTING-OUT BARGE, 5 UNIDENTIFIED BARGE-LIKE VESSELS ON BUILDING WAYS, AND 1 PROBABLE COMBATANT AT FITTING-OUT BARGE.</p> <p>[REDACTED]</p>	3032N 11417E	0493		38-A
<p>WU-HAN IRON AND STEEL PLANT AREA APPROXIMATELY 90 PERCENT COVERED. NO APPARENT CHANGE [REDACTED]</p> <p>[REDACTED]</p>	3036N 11427E	0493		38-H
<p>CHENG-TU AIRFRAME PLANT EAST EDGE OF AREA COVERED. NO APPARENT CHANGE [REDACTED]</p> <p>[REDACTED]</p>	3043N 10358E	0495		29-U
<p>CHENG-TU RADAR PLANT 784 NO APPARENT CHANGE [REDACTED] ACTIVITY -- AT LEAST 8 POSSIBLE TRAILER-TYPE VANS AND NUMEROUS PIECES OF UNIDENTIFIED EQUIPMENT.</p> <p>[REDACTED]</p>	3040N 10406E	0495		29-E1
<p>KUANG-HAN HEAT PROCESSING INDUSTRY NO SIGNIFICANT CHANGE [REDACTED] CONSTRUCTION ACTIVITY APPEARS COMPLETED AND</p>	3052N 10415E	0495		41-E

25X1
25X1
25X1

25X1

25X1
25X1

25X1
25X1

25X1

25X1

25X1

25X1

25X1

TOP SECRET

TOP SECRET

25X1

25X1

Target	Coordinates	WAC	Target Numbers	
			BE	NPIC
<p>INDUSTRY APPEARS IN OPERATION.</p> <p>[REDACTED]</p>				
<p><u>BASIC SERVICES</u></p> <p>HA-ERH-PIN RAIL LINE UNDER CONSTRUCTION RAIL LINE OBSERVED FROM 36-45N 126-33E TO 45-16N 126-12E IS COMPLETE AND OPERATIONAL. RAIL TRAFFIC OBSERVED ON PORTIONS OF RAIL LINE.</p> <p>[REDACTED]</p>	4540N 12633E	0283		42-K
<p>CHANG-YEH RAILROAD YARDS AND SHOPS APPROXIMATELY 3 NM NE OF CHANG-YEH. RAILROAD YARD INCLUDES A TURNING WYE AND REPAIR FACILITIES. TWO SECURED RAIL-SERVED TRANSSHIPMENT AREAS CONTAIN 4 TRANSSHIPMENT AND 7 STORAGE/SUPPORT BUILDINGS. SEVERAL OTHER SECURED AREAS CONTAIN APPROXIMATELY 150 WAREHOUSES AND STORAGE/SUPPORT BUILDINGS. A SECURED AGRICULTURAL STORAGE AREA IMMEDIATELY SOUTH CONTAINS 38 STORAGE BUILDINGS.</p> <p>[REDACTED]</p>	3902N 10043E	0332	[REDACTED]	1-D
<p>MIN-HANG NEW RAIL LINES RAIL LINES APPEAR COMPLETED, EXCEPT FOR BRIDGE OVER HUANG-PU CHIANG (RIVER) AT 31-02N 121-29E. RAIL LINES PRIMARILY SERVICE INDUSTRIAL AREA SW OF SHANG-HAI.</p> <p>[REDACTED]</p>	3104N 12120E	0492		48-A

25X1

25X1

25X1

25X1

25X1

25X1

25X1

TOP SECRET

Target	Coordinates	WAC	Target Numbers	
			BE	NPIC
PORTS AND HARBORS				
HU-LU-TAO PORT FACILITIES FORTY PERCENT OF AREA COVERED. NO APPARENT CHANGE [REDACTED]	4043N 12059E	0289		14-C
WEI-HAI PORT FACILITY NO APPARENT CHANGE [REDACTED] VESSELS -- 1 PROBABLE SWATOW-CLASS PGM AND NUMEROUS SMALL CRAFT.	3730N 12206E	0381		74-B
SHANG-HAI PORT FACILITIES SOUTH NO APPARENT CHANGE [REDACTED] VESSELS -- NUMEROUS SMALL CRAFT.	3113N 12130E	0492		28-R1
SHANG-HAI PORT FACILITIES PU-TUNG NO APPARENT CHANGE [REDACTED] VESSELS -- 3 MEDIUM FREIGHTERS AND NUMEROUS SMALLER CRAFT.	3114N 12131E	0492		28-R2
RESEARCH AND DEVELOPMENT				
WU-CHANG RESEARCH INSTITUTE IMMEDIATELY WEST OF THE WU-CHANG CENTRAL CHINA COLLEGE OF ENGINEERING. ACADEMIC-TYPE INSTALLATION WITH ACADEMIC AND LABORATORY BUILDINGS, 3 DORMITORIES, AND A	3031N 11424E	0493		38-F

25X1
 25X1
 25X1
 25X1
 25X1
 25X1
 25X1
 25X1

TOP SECRET

25X1

25X1

25X1

Target	Coordinates	WAC	Target Numbers	
			BE	NPIC
<p>STADIUM.</p> <p>[REDACTED]</p> <p><u>STORAGE</u></p> <p>A-CHENG PROBABLE EXPLOSIVES STORAGE AREA NINETY PERCENT OF TARGET COVERED. NO SIGNIFICANT CHANGE [REDACTED] CONSTRUCTION CONTINUES.</p> <p>[REDACTED]</p> <p>CHANG-YEH POL STORAGE 3 NM NE OF CHANG-YEH. WALLED AREA CONTAINS 9 LARGE AND 33 MEDIUM POL STORAGE TANKS. IMMEDIATELY WEST AN ASSOCIATED AREA CONTAINS 26 STORAGE/SUPPORT BUILDINGS AND PROBABLE DRUM STORAGE.</p> <p>[REDACTED]</p> <p>CHENG-TU POL STORAGE CHAO-CHIAO-SSU 1.5 NM NW OF CHENG-TU/FENG-HUANG-SHAN AIRFIELD AND 5.5 NM NORTH OF CHENG-TU. SECURED RAIL-SERVED POL STORAGE AREA CONTAINS 36 POL TANKS, 15 BUILDINGS, AND MATERIALS IN OPEN STORAGE.</p> <p>[REDACTED]</p> <p>KUN-MING POL STORAGE 4 NM EAST OF KUN-MING. RAIL-SERVED SECURED AREA CONTAINS 12 VERTICAL STORAGE TANKS, 8 LARGE STORAGE AND APPROXIMATELY 10 SUPPORT BUILDINGS, AND SOME MATERIAL IN OPEN STORAGE. A ROAD-SERVED ASSOCIATED OPEN STORAGE AREA,</p>	<p>4529N 12640E</p> <p>3902N 10041E</p> <p>3045N 10404E</p> <p>2502N 10247E</p>	<p>0283</p> <p>0332</p> <p>0495</p> <p>0496</p>	<p></p> <p></p> <p></p> <p></p>	<p>116-A</p> <p>1-C</p> <p>29-R</p> <p>11-Q1</p>

25X1

25X1

25X1

25X1

25X1

25X1

25X1

25X1

TOP SECRET

TOP SECRET

25X1

25X1

Target	Coordinates	WAC	Target Numbers	
			BE	NPIC
<p>ADJACENT TO NE EDGE OF MAIN STORAGE AREA, CONTAINS POSSIBLE DRUM STORAGE.</p> <p>[REDACTED]</p>				
<p>LIU-CHOU EXPLOSIVES STORAGE 6 NM WNW OF LIU-CHOU. SECURED EXPLOSIVES STORAGE AREA CONTAINS 27 STORAGE BUILDINGS (16 UNREVIEWED). SUPPORT AREA WITH 12 BUILDINGS OBSERVED IMMEDIATELY NORTH.</p> <p>[REDACTED]</p>	2421N 10918E	0497		17-C
<p>LIU-CHOU EXPLOSIVES STORAGE NO SIGNIFICANT CHANGE [REDACTED] CONSTRUCTION STATUS UNDETERMINED.</p> <p>[REDACTED]</p>	2425N 10924E	0497		17-E
<p>NAN-NING STORAGE AREAS IN VICINITY OF NAN-NING. TWO STORAGE AREAS. AREA A -- NO APPARENT CHANGE SINCE [REDACTED] AREA B -- CLOUD COVERED. [REDACTED]</p>	2250N 10819E	0615		14-G
<p><u>URBAN COMPLEXES</u></p> <p>PAO-TOU COMPLEX COMPLEX COMPRISES 4 MAJOR AREAS APPROXIMATELY 90 SQ MI IN AREA. PAO-TOU COMPRISES THE OLD CITY, AIRFIELD, RAILROAD YARDS, AND SMALL INDUSTRIES. ALUMINUM PLANT AND SUGAR MILL AREA IS SITUATED 8 NM EAST OF OLD CITY. INDUSTRIAL AND HOUSING AREA 9 NM NW OF OLD CITY CONTAINS A POWERPLANT, 2</p>	4036N 11001E	0288	[REDACTED]	13-C

25X1

25X1

25X1

25X1

25X1

25X1

25X1

TOP SECRET

25X1

25X1

TOP SECRET

25X1

25X1

Target	Coordinates	WAC	Target Numbers	
			BE	NPIC
<p>LARGE HEAVY FABRICATION INDUSTRIES, A TEXTILE PLANT, RAILROAD REPAIR FACILITIES, AND SMALL INDUSTRIES. IRON AND STEEL COMPLEX AREA 14 NM NW OF OLD CITY CONTAINS A POWERPLANT, A COKE PLANT, BLAST FURNACES, OPEN HEARTHS, FABRICATION PLANTS, AND NUMEROUS ASSOCIATED INDUSTRIES. SEVERAL MINES IN OPERATION OBSERVED NORTH AND WEST OF COMPLEX.</p>				
<p>LU-TA COMPLEX WESTERN 60 PERCENT OF COMPLEX COVERED BY PHOTOGRAPHY. NO APPARENT CHANGE</p>	3855N 12137E	0381		18
<p>WEN-CHOU COMPLEX COMPLEX, 5 SQ MI IN AREA, IS ON SOUTH BANK OF OU CHIANG (RIVER) AND CONTAINS MINOR PORT FACILITIES, 1 LARGE PROBABLE FABRICATION INDUSTRY, AND A LARGE STORAGE AREA.</p>	2801N 12039E	0492		39
<p>NING-PO COMPLEX NO APPARENT CHANGE SOUTHERN HALF OF AREA OBSERVED.</p>	2953N 12133E	0492		38
<p>CHENG-TU COMPLEX NO APPARENT CHANGE RAILYARDS APPEAR APPROXIMATELY 30 PERCENT</p>	3040N 10404E	0495		29

25X1

25X1

25X1

25X1

25X1

25X1

25X1

25X1

25X1

25X1

TOP SECRET

TOP SECRET

25X1

25X1

Target	Coordinates	WAC	Target Numbers	
			BE	NPIC
<p>FULL OF ROLLING STOCK.</p> <p>[REDACTED]</p>				
<p>LIU-CHOU COMPLEX COMPLEX, APPROXIMATELY 15 SQ MI IN AREA, PRIMARILY A RAIL TRANSPORTATION CENTER ON THE LIU CHIANG (RIVER), INCLUDES AN IRON AND STEEL PLANT 4 NM NORTH OF LIU-CHOU, 4 RAILROAD YARDS, A 12-SPAN RAILROAD BRIDGE ACROSS THE LIU CHIANG (RIVER), A LARGE MILITARY SUPPLY DEPOT IMMEDIATELY NORTH OF LIU-CHOU AIRFIELD ON BOTH SIDES OF THE MAIN RAILROAD LINE TO NAN-NING, NUMEROUS STORAGE AREAS, A POL STORAGE AREA, AND BARRACKS FACILITIES.</p> <p>[REDACTED]</p>	2418N 10924E	0497		17
<p><u>MISCELLANEOUS</u></p> <p>WU-CHANG CENTRAL CHINA COLLEGE OF ENGG 7 NM EAST OF WU-CHANG, NORTH OF WU-CHANG/O- CHENG ROAD. COLLEGE COMPRISES A LARGE CAMPUS WITH ADMINISTRATION BUILDINGS, ACADEMIC BUILDINGS/ LABORATORIES, TECHNICAL SHOPS, RECREATIONAL FACILITIES INCLUDING A STADIUM, AND SEVERAL BLOCKS OF DORMITORIES AND HOUSING.</p> <p>[REDACTED]</p>	3031N 11425E	0493		38-G

25X1

25X1

25X1

25X1

TOP SECRET

25X1

25X1

TOP SECRET

25X1

25X1

Target	Coordinates	WAC	Target Numbers	
			BE	NPIC
<p>-CUBA-</p> <p><u>MISSILES</u></p> <p>SANTIAGO DE CUBA SAM ASSEMBLY AREA 3.2 NM WNW OF SANTIAGO DE CUBA. AREA CONTAINS 20 MISSILE TRANSPORTERS (2 WITHOUT PRIME MOVERS), 2 POSSIBLE MISSILE TRANSPORTERS, 6 FLATBED TRACTOR TRAILER TRUCKS, 3 TRUCK-TRACTORS, 6 POSSIBLE TRACKED PRIME MOVERS, 81 CARGO TRUCKS, 7 UTILITY TRUCKS, 14 OTHER VEHICLES AND AT LEAST 16 PROBABLE FA/AAA PIECES. FACILITIES -- 23 BARRACKS, 1 ADMINISTRATION BUILDING, 13 STORAGE BUILDINGS, 3 VEHICLE MAINTENANCE BUILDINGS, 3 VEHICLE MAINTENANCE SHEDS, 19 SUPPORT BUILDINGS, 12 OTHER BUILDINGS, 7 LARGE TENTS, 1 MEDIUM TENT, 1 MISSILE ASSEMBLY AREA, A DRIVER TRAINING AREA, AND AN ATHLETIC FIELD.</p>	2003N 07553W	0585		76-P
<p>SIGUANEA SAM SITE 0.3 NM SE OF SIGUANEA. COMPLETED SA-2 SAM SITE. ACTIVITY -- 6 OCCUPIED LAUNCH POSITIONS (5 REVETTED AND 2 WITH MISSILES), 13 MISSILE TRANSPORTERS (7 CANVAS-COVERED), 13 PROBABLE TRACKED PRIME MOVERS, 7 PROBABLE CARGO TRUCKS, 2 TRUCK-MOUNTED CRANES, 6 OTHER VEHICLES, AND AN OCCUPIED GUIDANCE AREA. AREA NW -- 7 CARGO TRUCKS AND 10 UNIDENTIFIED PIECES OF EQUIPMENT. AREA SSE -- 8 POSSIBLE TRACKED PRIME MOVERS</p>	2137N 08257W	0586		190-H

25X1

25X1

25X1

25X1

TOP SECRET

TOP SECRET

25X1

25X1

Target	Coordinates	WAC	Target Numbers	
			BE	NPIC
<p>AND 4 OTHER VEHICLES/PIECES OF EQUIPMENT.</p> <p>[REDACTED]</p>				
<p>SIGUANEA CRUISE-MISSILE SITE 1.0 NM SSW OF SIGUANEA AIRFIELD. LAUNCH AREA -- CLOUD-COVERED. SUPPORT AREA CONTAINS 3 CRUISE-MISSILE TRANSPORTERS, 11 POSSIBLE PRIME MOVERS, AND 8 POSSIBLE CRUISE-MISSILE CRATES. FACILITIES CONSIST OF 3 POSSIBLE BARRACKS, AND 2 OTHER BUILDINGS.</p> <p>[REDACTED]</p>	2137N 08258W	0586	[REDACTED]	190-I
<p>GUANABACOA SAM SITE 2.6 NM SE OF GUANABACOA. COMPLETED SA-2 SAM SITE. ACTIVITY -- 6 UNRETTED LAUNCH POSITIONS, OCCUPIED, 4 CANVAS-COVERED MISSILE TRANSPORTERS, 2 POSSIBLE MISSILE TRANSPORTERS, 4 POSSIBLE TRACKED PRIME MOVERS, 3 CARGO TRUCKS, 3 OTHER VEHICLES/PIECES OF EQUIPMENT AND A GUIDANCE AREA WITH 4 PROBABLE VAN TRAILERS AND CANVAS-COVERED EQUIPMENT. FACILITIES -- 1 PROBABLE BARRACKS, 2 VEHICLE SHEDS, 2 OTHER BUILDINGS, AND 1 LARGE TENT.</p> <p>[REDACTED]</p>	2305N 08216W	0586	[REDACTED]	86-Y1
<p>CAMPO FLORIDO CRUISE-MISSILE SITE 3.7 NM WSW OF CAMPO FLORIDO. LAUNCH AREA CONTAINS AT LEAST 1 UNRETTED LAUNCHER.</p>	2306N 08211W	0586	[REDACTED]	445

25X1

25X1

25X1

25X1

25X1

25X1

TOP SECRET

TOP SECRET

25X1

25X1

Target	Coordinates	WAC	Target Numbers	
			BE	NPIC
<p>MISSILE ASSEMBLY AREA CONTAINS 2 POSSIBLE MISSILE ASSEMBLY TENTS, 1 TENT, 1 POSSIBLE TENT, AND A CANVAS-COVERED AREA. SUPPORT AREA CONTAINS 7 PROBABLE BARRACKS, 1 PROBABLE ADMINISTRATION BUILDING, AND AT LEAST 4 OTHER BUILDINGS.</p> <p>[REDACTED]</p> <p><u>AIR INSTALLATIONS</u></p> <p><u>SIGUANEA AIRFIELD</u> 6 NM SE OF LOS INDIOS ON THE ISLE OF PINES. 6,400 X 90 FT NE/SW BLACKTOP RUNWAY, SERVICEABLE, WITH A 1,000 FT GRADED-EARTH OVERRUN AT NE END. AIRCRAFT -- NONE OBSERVED.</p> <p>[REDACTED]</p> <p><u>SAN ANTONIO DE LOS BANOS AIRFIELD</u> 1.2 NM SSW OF SAN ANTONIO DE LOS BANOS. ONLY NW EDGE OF AIRFIELD COVERED. AIRCRAFT -- NONE OBSERVED.</p> <p>[REDACTED]</p> <p><u>ANTONIO MACEDO AIRFIELD</u> 3.4 NM SSW OF SANTIAGO DE CUBA. NO APPARENT CHANGE [REDACTED] AIRCRAFT -- 1 C-47, 2 LIAISON, AND 1 HOUND. THREE 3-GUN LIGHT AAA SITES ARE OCCUPIED.</p> <p>[REDACTED]</p>	<p>2138N 08257W</p> <p>2252N 08230W</p> <p>1958N 07550W</p>	<p>0586</p> <p>0586</p> <p>0647</p>	<p>[REDACTED]</p> <p>[REDACTED]</p> <p>[REDACTED]</p>	<p>190-D</p> <p>164</p> <p>9</p>

25X1

25X1

25X1

25X1

25X1

25X1

25X1

25X1

TOP SECRET

TOP SECRET

25X1

25X1

Target	Coordinates	WAC	Target Numbers	
			BE	NPIC
<p>MILITARY INSTALLATIONS</p> <p>SANTIAGO DE CUBA NAVAL BASE AND PORT NO APPARENT CHANGE [REDACTED] VESSELS -- 1 PF, 5 LARGE FREIGHTERS, 1 LARGE TANKER, 1 SMALL CARGO VESSEL AND 2 MERCHANT DERELICTS.</p> <p>[REDACTED]</p>	2001N 07550W	0585		76
<p>CUABITAS MILITARY CAMP 0.5 NM SW OF CUABITAS AND 2.4 NM NORTH OF SANTIAGO DE CUBA. CAMP CONSISTS OF 4 BARRACKS, 6 OTHER BUILDINGS (2 UNDER CONSTRUCTION), AND 4 VEHICLE PARKING AREAS. ACTIVITY -- 15 PROBABLE TANKS/SP GUNS AND 1 PROBABLE CARGO TRUCK. A PROBABLE ASSOCIATED AREA IMMEDIATELY NE OF CAMP CONTAINS 10 BUILDINGS AND 1 VEHICLE SHED. ACTIVITY -- 11 CARGO TRUCKS AND 11 FA PIECES.</p> <p>[REDACTED]</p>	2003N 07548W	0585		76-V
<p>SANTIAGO DE CUBA MILITARY CAMP NW 4.7 NM NW OF SANTIAGO DE CUBA. CAMP CONSISTS OF 10 BARRACKS, 5 LARGE TENTS, 1 MEDIUM TENT, 1 VEHICLE PARKING AREA AND A POSSIBLE OBSTACLE COURSE UNDER CONSTRUCTION. ACTIVITY -- 22 CARGO TRUCKS (9 IN CONVOY HEADED NORTH ON ROAD ADJACENT TO CAMP), 1 ROADGRADER, 1 POSSIBLE BULLDOZER, 2 UTILITY TRUCKS AND 7 FA/MORTARS.</p> <p>[REDACTED]</p>	2003N 07554W	0585		76-X1

25X1

25X1

25X1

25X1

25X1

25X1

25X1

TOP SECRET

TOP SECRET

25X1

25X1

Target	Coordinates	WAC	Target Numbers	
			BE	NPIC
<p>[REDACTED]</p> <p>EL CRISTO MILITARY INSTALLATION 3.7 NM NW OF EL CRISTO. CAMP CONSISTS OF 2 BARRACKS, 1 VEHICLE MAINTENANCE BUILDING, 4 SUPPORT BUILDINGS, 8 LARGE TENTS, 1 POSSIBLE LARGE TENT, 4 POSSIBLE TENTS, 6 VEHICLE/EQUIPMENT PARKING AREAS, AND 1 OBSTACLE COURSE. ACTIVITY -- 21 CARGO TRUCKS, 1 OTHER VEHICLE, AND 7 FA PIECES.</p> <p>[REDACTED]</p>	2008N 07547W	0585	[REDACTED]	65-A
<p>DOS CAMINOS MILITARY CAMP 3.5 NM NORTH OF DOS CAMINOS. CAMP CONSISTS OF AT LEAST 9 BARRACKS AND 4 SUPPORT BUILDINGS.</p> <p>[REDACTED]</p>	2014N 07547W	0585	[REDACTED]	317-A
<p>GUANTANAMO AREA NO NEW MILITARY ACTIVITY OBSERVED. AREA 1 -- 20 PERCENT USABLE COVERAGE. AREAS 2,3,5,6,8 AND 9 -- NOT COVERED. AREAS 4 AND 7 -- 15 PERCENT USABLE COVERAGE.</p> <p>[REDACTED]</p>	2018N 07525W	0585	[REDACTED]	32-L
<p>LA VEGA MILITARY CAMP 1 NM ENE OF LA VEGA. CAMP CONSISTS OF 7 POSSIBLE BARRACKS, AT LEAST 10 OTHER PROBABLE BUILDINGS, 2 VEHICLE PARKING AREAS, AND A PROBABLE TRAINING AREA.</p>	2053N 07552W	0585	[REDACTED]	79-D

25X1

25X1

25X1

25X1

25X1

25X1

25X1

TOP SECRET

TOP SECRET

25X1

25X1

Target	Coordinates	WAC	Target Numbers	
			BE	NPIC
<p>[REDACTED]</p> <p>ALTO CEDRO MILITARY CAMP AREAS 1-8 AND 11 -- NOT COVERED. AREA 9 -- IDENTIFICATION ONLY. AREA 10 -- 2 PROBABLE BARRACKS, 6 OTHER BUILDINGS AND 18 VEHICLES.</p> <p>[REDACTED]</p>	2029N 07600W	0585		70-E
<p>SIGUANEA NAVAL BASE NO APPARENT CHANGE [REDACTED] VESSELS -- 3 YP.</p> <p>[REDACTED]</p>	2136N 08258W	0586		190-J
<p>SANTA FE MILITARY CAMP LUMUMBA 5.4 NM SW OF SANTA FE. CAMP CONSISTS OF AT LEAST 2 PROBABLE BARRACKS, 1 POSSIBLE STORAGE BUILDING, AND 3 UNIDENTIFIED REVETTED BUILDINGS.</p> <p>[REDACTED]</p>	2142N 08249W	0586		179-B
<p>SANTA FE MILITARY AREA 2 NM WEST OF SANTA FE. MAIN CAMP -- NOT COVERED. CAMP 1.5 NM WNW -- 3 BUILDINGS AND AN OCCUPIED 6-GUN AAA SITE. PARTIAL COVERAGE LIMITS INTERPRETATION. CAMP 4.8 NM NW -- 3 BARRACKS AND 4 OTHER BUILDINGS. ACTIVITY -- 4 CARGO TRUCKS. AN OCCUPIED 6-GUN AAA SITE IS ADJACENT TO CAMP.</p>	2144N 08247W	0586		179-E

25X1

25X1

25X1

25X1

25X1

25X1

25X1

25X1

TOP SECRET

TOP SECRET

25X1
25X1
25X1

Target	Coordinates	WAC	Target Numbers	
			BE	NPIC
<p>[REDACTED]</p> <p>REMEDIOS MILITARY AREA MAIN CAMP CONSISTS OF 13 BARRACKS, 1 U-SHAPED ADMINISTRATION BUILDING, 1 T-SHAPED ADMINISTRATION BUILDING, 9 STORAGE BUILDINGS, 2 PROBABLE MAINTENANCE BUILDINGS, 4 PROBABLE QUONSET-TYPE BUILDINGS, 5 SUPPORT BUILDINGS, 27 OTHER SMALL BUILDINGS, AT LEAST 19 LARGE TENTS, 11 SMALL TENTS, A PARADE FIELD WITH 5 LARGE FORMATIONS OF PERSONNEL, AND 15 VEHICLE PARKING AREAS. ACTIVITY -- 5 PROBABLE APC, 150 CARGO TRUCKS, 12 VAN TRUCKS, 4 TANK TRUCKS, 15 UTILITY TRUCKS, 6 VAN TRAILERS, 10 CARGO TRAILERS, AND 7 FA PIECES. AN OCCUPIED 6-GUN AAA SITE ADJACENT TO THE CAMP CONTAINS 3 BARRACKS, 6 CARGO TRUCKS AND 1 UTILITY TRUCK. AN AREA 0.8 NM NW CONTAINS 1 LARGE STORAGE BUILDING WITHIN A DOUBLE-FENCED AREA, 1 SUPPORT BUILDING, 4 LARGE TENTS, AND AN UNOCCUPIED 6-GUN AAA SITE.</p> <p>[REDACTED]</p>	2227N 07935W	0586	[REDACTED]	157-B
<p>LA FLORA MILITARY CAMP 3.1 NM WSW OF SAN ANTONIO DE LOS BANOS. CAMP CONSISTS OF 4 PROBABLE BARRACKS, AT LEAST 10 STORAGE BUILDINGS, AND AT LEAST 8 OTHER BUILDINGS. ACTIVITY -- 14 POSSIBLE TANKS/SP GUNS AND 20 OTHER VEHICLES.</p> <p>[REDACTED]</p>	2252N 08233W	0586	[REDACTED]	164-E

25X1
25X1

25X1

25X1

25X1

25X1

TOP SECRET

TOP SECRET

25X1
25X1

Target	Coordinates	WAC	Target Numbers	
			BE	NPIC
<p>[REDACTED]</p> <p>MANAGUA MILITARY CAMP NO APPARENT CHANGE ACTIVITY -- 6 VEHICLES.</p> <p>[REDACTED]</p>	2258N 08217W	0586		111
<p>LOMAS TETAS DE MANAGUA TANK PARK 2 NM WSW OF MANAGUA. FACILITIES INCLUDE 1 PROBABLE VEHICLE SHED AND 1 OTHER BUILDING. ACTIVITY -- AT LEAST 20 VEHICLES.</p> <p>[REDACTED]</p>	2258N 08219W	0586		425-D
<p>MINAS MILITARY CAMP JESUS MARIA FINCA 0.9 NM SOUTH OF MINAS. CAMP CONSISTS OF 5 PROBABLE BARRACKS, 1 ADMINISTRATION BUILDING, 2 POSSIBLE STORAGE BUILDINGS, AND AT LEAST 6 OTHER BUILDINGS. ACTIVITY -- AT LEAST 75 POSSIBLE CARGO TRUCKS AND AT LEAST 48 POSSIBLE FA PIECES.</p> <p>[REDACTED]</p>	2306N 08211W	0586		459-A
<p>GUANABACOA MILITARY AREA 2.3 NM EAST OF GUANABACOA. EAST AREA -- 12 POSSIBLE BARRACKS AND AT LEAST 4 OTHER BUILDINGS. ACTIVITY -- AT LEAST 25 VEHICLES AND AT LEAST 20 PIECES OF EQUIPMENT. WEST AREA -- AT LEAST 12 BUILDINGS.</p> <p>[REDACTED]</p>	2307N 08215W	0586		86-D3

25X1
25X1
25X1
25X1

25X1

25X1

25X1

25X1
25X1

TOP SECRET

TOP SECRET

25X1

25X1

Target	Coordinates	WAC	Target Numbers	
			BE	NPIC
<p>[REDACTED]</p> <p>BAJURAYABO MILITARY CAMP JUST NE OF BAJURAYABO. CAMP CONSISTS OF 6 PROBABLE BARRACKS, 1 ADMINISTRATION BUILDING, 4 SUPPORT BUILDINGS, AND AT LEAST 7 OTHER BUILDINGS. ACTIVITY -- AT LEAST 7 VEHICLES.</p> <p>[REDACTED]</p>	2308N 08210W	0586		395-A
<p>HAVANA MILITARY CAMP COJIMAR 2.5 NM WEST OF COJIMAR. CAMP CONSISTS OF AT LEAST 73 BARRACKS, 1 ADMINISTRATION BUILDING, 2 INTERCONNECTED AND OFFSET BUILDINGS, 10 SUPPORT BUILDINGS, AND AT LEAST 4 OTHER BUILDINGS. ACTIVITY -- 70 CARGO TRUCKS AND 38 OTHER VEHICLES.</p> <p>[REDACTED]</p>	2309N 08215W	0586		322-B
<p>MAR VERDE LANDING BEACH 4.6 NM SW OF SANTIAGO DE CUBA. NO MILITARY ACTIVITY OBSERVED EXCEPT TWO 3-GUN LIGHT AAA SITES ARE OCCUPIED AND CONTAIN 1 SMALL BUILDING AND 1 PROBABLE LARGE TENT. ACTIVITY -- 4 CARGO TRUCKS AND 3 OTHER VEHICLES/PIECES OF EQUIPMENT OBSERVED AT SITE.</p> <p>[REDACTED]</p>	1957N 07556W	0647		78
<p>SANTIAGO MILITARY CAMP ANTONIO MACEDO 2.8 NM SW OF SANTIAGO DE CUBA.</p>	1958N 07551W	0647		24-D

25X1

25X1

25X1

25X1

25X1

25X1

25X1

TOP SECRET

TOP SECRET

25X1

25X1

Target	Coordinates	WAC	Target Numbers	
			BE	NPIC
<p>CAMP CONSISTS OF 11 BARRACKS, 2 ADMINISTRATION BUILDINGS, 4 STORAGE BUILDINGS, 10 SUPPORT BUILDINGS, 1 PARADE FIELD, 2 VEHICLE PARKING AREAS, AND A PROBABLE TRAINING AREA. ACTIVITY -- 3 PROBABLE SA-2 LAUNCHERS, 6 POSSIBLE TRACKED PRIME MOVERS, 14 VAN TRUCKS, 9 PROBABLE UTILITY TRUCKS, 7 VAN TRAILERS, AND 7 UNIDENTIFIED PIECES OF EQUIPMENT.</p> <p>[REDACTED]</p>				
<p><u>ELECTRONICS/COMMUNICATIONS</u></p> <p>BEJUCAL FIELD COMMUNICATIONS CENTER 0.5 NM NE OF BEJUCAL. FACILITY CONSISTS OF 6 ADMINISTRATION BUILDINGS, AT LEAST 11 SUPPORT BUILDINGS, AND 12 OTHER BUILDINGS. ACTIVITY -- 2 VEHICLES.</p> <p>[REDACTED]</p>	2255N 08222W	0586		320-F
<p>SANTIAGO DE CUBA EW/GCI RADAR SITE 2.3 NM SW OF SANTIAGO DE CUBA AND 1.4 NM NNW OF ANTONIO MACEO AIRFIELD. RADAR -- 1 PROBABLE TOKEN/BAR LOCK AND 4 OTHER RADARS. FACILITIES INCLUDE 4 BARRACKS, 1 ADMINISTRATION BUILDING, AND 3 SUPPORT BUILDINGS. ACTIVITY -- 1 CARGO TRUCK AND 8 VAN TRUCKS.</p> <p>[REDACTED]</p>	1959N 07551W	0647		24-E

25X1

25X1

25X1

25X1

25X1

25X1

TOP SECRET

TOP SECRET

25X1
25X1

Target	Coordinates	WAC	Target Numbers	
			BE	NPIC
<p><u>PORTS AND HARBORS</u></p> <p>HAVANA PORT APPROXIMATELY 50 PERCENT OF HARBOR AREA VISIBLE THROUGH CLOUDS. VESSELS -- 2 PROBABLE MERCHANT SHIPS IN MIDDLE OF HARBOR. HAZE AND HEAVY CLOUDS LIMIT INTERPRETATION OF ADDITIONAL VESSELS OR FACILITIES.</p>	2307N 08220W	0586		86
<p><u>STORAGE</u></p> <p>CUABITAS POL STORAGE 2.9 NM NORTH OF SANTIAGO DE CUBA. AREA CONSISTS OF 3 LARGE STORAGE BUILDINGS, 4 SUPPORT BUILDINGS, 4 CANVAS-COVERED SHEDS, 12 PARTIALLY EARTH-COVERED POL STORAGE TANKS, AND AN OPEN STORAGE AREA CONTAINING CONSTRUCTION MATERIAL. ACTIVITY -- 5 POSSIBLE TRACTOR TRAILER TRUCKS AND 20 PROBABLE CARGO TRUCKS.</p>	2004N 07549W	0585		76-U2
<p>-CZECHOSLOVAKIA-</p> <p><u>MISSILES</u></p> <p>PRAGUE SAM SITE B29-2 19 NM WNW OF PRAGUE AT 50-10-20N 013-58-15E. COMPLETED SA-2 SITE.</p>	5010N 01358E	0231		138-C

25X1

25X1

25X1

25X1

25X1

25X1

TOP SECRET

TOP SECRET

25X1
25X1

Target	Coordinates	WAC	Target Numbers	
			BE	NPIC
<p>[REDACTED]</p> <p>PRAGUE SAM SUPPORT FACILITY 2 15 NM WSW OF PRAGUE AT 50-01-20N 014-03-15E. COMPLETED TYPE I SAM SUPPORT FACILITY.</p> <p>[REDACTED]</p>	5001N 01403E	0231	[REDACTED]	138-A
<p>PRAGUE SAM SITE C34-2 20 NM NW OF PRAGUE AT 50-23-30N 014-12-00E. COMPLETED SA-2 SITE. ACTIVITY -- 4 LAUNCH POSITIONS APPEAR CAMOUFLAGED AND 3 UNIDENTIFIED VEHICLES ARE LOCATED IN SUPPORT AREA.</p> <p>[REDACTED]</p>	5023N 01412E	0231	[REDACTED]	138-B
<p><u>AIR INSTALLATIONS</u></p> <p>HOROVICE AIRFIELD 1 NM NW OF HOROVICE. 6,100 X 150 FT ENE/WSW BLACKTOP RUNWAY, SERVICEABLE. ACTIVITY -- AT LEAST 125 UNIDENTIFIED VEHICLES/PIECES OF EQUIPMENT IN A PROBABLE PARADE FORMATION LOCATED ON RUNWAY. AIRCRAFT -- NONE OBSERVED.</p> <p>[REDACTED]</p>	4951N 01353E	0231	[REDACTED]	68
<p>DLOUHA LHOTA AIRFIELD 1 NM WEST OF DLOUHA LHOTA. 8,000 X 200 FT NE/SW BLACKTOP RUNWAY, SERVICEABLE. AIRCRAFT -- NONE OBSERVED.</p> <p>[REDACTED]</p>	4943N 01407E	0231	[REDACTED]	44
<p>PANENSKY TYNEC AIRFIELD 1 NM NE OF PANENSKY TYNEC.</p>	5019N 01358E	0231	[REDACTED]	129

25X1

25X1

25X1

25X1

25X1

25X1

25X1

25X1

TOP SECRET

TOP SECRET

25X1
25X1
25X1

Target	Coordinates	WAC	Target Numbers	
			BE	NPIC
<p>6,500 X 150 FT E/W BLACKTOP RUNWAY, SERVICEABLE. AIRCRAFT -- NONE OBSERVED.</p> <p>[REDACTED]</p>				
<p>PRAGUE/RUZYNE AIRFIELD NO APPARENT CHANGE [REDACTED] ONLY APPROXIMATELY 2,200 FT OF THE WSW END OF RUNWAY COVERED BY PHOTOGRAPHY. AIRCRAFT -- NONE OBSERVED.</p> <p>[REDACTED]</p>	5006N 01416E	0231		140
<p>KALDNO AIRFIELD 2 NM SW OF KLDNO. 6,600 X 500 FT WNW/ESE SOD RUNWAY, SERVICEABLE. AIRCRAFT -- NONE OBSERVED.</p> <p>[REDACTED]</p>	5007N 01405E	0231		87-A
<p>SLANY AIRFIELD SE EDGE OF SLANY. 3,000 X 150 FT E/W SOD RUNWAY, SERVICEABLE. FACILITIES INCLUDE 1 HANGAR, 5 SUPPORT BUILDINGS, AND 6 HELICOPTER LANDING PADS. AIRCRAFT -- 1 SMALL STRAIGHT-WING, 1 HOUND, AND 1 POSSIBLE HARE.</p> <p>[REDACTED]</p>	5012N 01405E	0231		159-C
<p>KRALUPY NAD VLTAVOU AIRFIELD 5 NM NNW OF KRALUPY NAD VLTAVOU. APPROXIMATELY 8,000 X 500 FT NNW/SSE SOD RUNWAY, PROBABLY SERVICEABLE. AIRCRAFT -- NONE OBSERVED.</p> <p>[REDACTED]</p>	5019N 01416E	0231		272

25X1

25X1

25X1

25X1

25X1

25X1

25X1

25X1

25X1

TOP SECRET

TOP SECRET

25X1
25X1

Target	Coordinates	WAC	Target Numbers	
			BE	NPIC
ROUNDNICE NAD LABEM AIRFIELD 1.5 NM SW OF ROUNDNICE NAD LABEM. 7,200 X 400 FT NW/SE SOD RUNWAY, SERVICEABLE. AIRCRAFT -- 1 SMALL STRAIGHT-WING.	5025N 01415E	0231		138-N
[REDACTED]				
<u>MILITARY INSTALLATIONS</u> VIMPERK ARMY BARRACKS WEST 2 NM WEST OF VIMPERK. INSTALLATION CONTAINS 3 U-SHAPED BARRACKS, 1 BARRACKS/ADMINISTRATION BUILDING, 1 T-SHAPED ADMINISTRATION BUILDING, 9 VEHICLE MAINTENANCE SHEDS, AND 20 STORAGE/SUPPORT BUILDINGS. A SMALL TRAINING AREA TO THE SOUTH CONTAINS 2 CLOSED-CIRCUIT WHEELED-VEHICLE DRIVER TRAINING COURSES AND A SMALL-ARMS FIRING RANGE. ACTIVITY -- AT LEAST 12 PROBABLE CARGO TRUCKS AND NUMEROUS PIECES OF UNIDENTIFIED EQUIPMENT THROUGHOUT THE BARRACKS AREA.	4903N 01344E	0231		266-A
VIMPERK ARMY BARRACKS EAST EAST SECTION OF VIMPERK.	4903N 01348E	0231		266

25X1

25X1

25X1

25X1

25X1

25X1

TOP SECRET

TOP SECRET

25X1

25X1

Target	Coordinates	WAC	Target Numbers	
			BE	NPIC
<p>INSTALLATION CONTAINS 11 BARRACKS, 11 STORAGE BUILDINGS, AND 8 SUPPORT BUILDINGS. ACTIVITY -- 44 CARGO TRUCKS.</p>				
<p>JANOVICE NAD UHLAVOU ARMY BARRACKS SOUTH 5 NM SW OF KLATOVY. INSTALLATION CONTAINS 4 U-SHAPED MULTISTORY BARRACKS, 5 MULTISTORY BARRACKS, 3 ADMINISTRATION BUILDINGS, 8 VEHICLE SHEDS, 1 PROBABLE VEHICLE MAINTENANCE BUILDING, 4 STORAGE BUILDINGS, AND APPROXIMATELY 20 SUPPORT BUILDINGS. A SMALL TRAINING AREA 1.5 NM EAST OF THE BARRACKS AREA CONTAINS A TRACKED-VEHICLE DRIVER TRAINING AREA AND A SMALL-ARMS FIRING RANGE. ACTIVITY -- 13 PROBABLE TANKS, 40 CARGO TRUCKS, 25 UNIDENTIFIED VEHICLES, AND 16 POSSIBLE PIECES OF EQUIPMENT AT BARRACKS AREA.</p>	4920N 01312E	0231		267-B
<p>KDYNE MILITARY INSTALLATION NE EDGE OF KDYNE. INSTALLATION CONTAINS 7 POSSIBLE BARRACKS, 1 ADMINISTRATION BUILDING, 7 SUPPORT BUILDINGS, A VEHICLE PARK, AND A POSSIBLE SUBCALIBER FIRING RANGE. ACTIVITY -- 16 POSSIBLE TANKS, 9 POSSIBLE FA PIECES, AND 27 PROBABLE CARGO TRUCKS.</p>	4923N 01303E	0231		279
<p>KLATOVY ARTILLERY BARRACKS SOUTHWEST SW EDGE OF KLATOVY. INSTALLATION CONTAINS 3 MULTISTORY</p>	4923N 01317E	0231		267

25X1

25X1

25X1

25X1

25X1

25X1

25X1

TOP SECRET

TOP SECRET

25X1
25X1

Target	Coordinates	WAC	Target Numbers	
			BE	NPIC
<p>PROBABLE BARRACKS, 1 T-SHAPED ADMINISTRATION BUILDING, 3 STORAGE BUILDINGS, 5 PROBABLE VEHICLE SHEDS, AND APPROXIMATELY 12 SUPPORT BUILDINGS. ACTIVITY -- 6 POSSIBLE TANKS, 3 PROBABLE CARGO TRUCKS, AND AT LEAST 10 UNIDENTIFIED VEHICLES/PIECES OF EQUIPMENT.</p>				
<p>KLATOVY ARMY BARRACKS NOVE EAST EDGE OF KLATOVY. INSTALLATION CONTAINS 2 MULTISTORY E-SHAPED BARRACKS/ADMINISTRATION BUILDINGS, 6 LARGE VEHICLE SHEDS/MAINTENANCE BUILDINGS, 2 STORAGE BUILDINGS, AND APPROXIMATELY 10 SUPPORT BUILDINGS. A TANK/ASSAULT-GUN FIRING RANGE IS APPROXIMATELY 4 NM WNW OF KLATOVY. ACTIVITY -- 7 PROBABLE TANKS/ASSAULT GUNS, 5 PROBABLE CARGO TRUCKS, AND APPROXIMATELY 35 UNIDENTIFIED VEHICLES/PIECES OF EQUIPMENT.</p>	4923N 01318E	0231		267-A
<p>JINCE ARMY BARRACKS SOUTH 6 NM NORTH OF PRIBRAM. INSTALLATION CONTAINS APPROXIMATELY 40 BARRACKS, 20 BARRACKS/ADMINISTRATION BUILDINGS, AT LEAST 12 VEHICLE MAINTENANCE SHEDS, AND 50 STORAGE/SUPPORT BUILDINGS. EXTENSIVE TRACKAGE THROUGHOUT INSTALLATION. ACTIVITY -- APPROXIMATELY 75 UNIDENTIFIED VEHICLES/PIECES OF EQUIPMENT LOCATED WITHIN INSTALLATION.</p>	4946N 01359E	0231		202-A

25X1
25X1

25X1

25X1

25X1
25X1

TOP SECRET

TOP SECRET

25X1
25X1

Target	Coordinates	WAC	Target Numbers	
			BE	NPIC
<p>PRIBRAM PROBABLE MILITARY INSTALLATION NORTH EDGE OF PRIBRAM. INSTALLATION CONTAINS 2 BARRACKS, 1 E-SHAPED ADMINISTRATION BUILDING, 2 LARGE MOTOR POOLS WITH 8 VEHICLE MAINTENANCE SHEDS, AND 5 STORAGE/SUPPORT BUILDINGS. A PROBABLE ELECTRONICS FACILITY ON THE SE EDGE OF THE INSTALLATION CONTAINS A CENTRAL CONTROL BUILDING, 2 SUPPORT BUILDINGS, SEVERAL TOWERS, AND A PENTAGON-SHAPED GROUND SCAR. INSTALLATION TO THE NORTH CONTAINS 1 LARGE PROBABLE HANGAR AND 5 SUPPORT BUILDINGS. EIGHT HELICOPTER LANDING PADS ARE ON THE EASTERN SIDE OF THE INSTALLATION. ACTIVITY -- 3 HOUND AND 2 PROBABLE HARE HELICOPTERS, 60 PROBABLE CARGO TRUCKS, AND NUMEROUS UNIDENTIFIED VEHICLES/PIECES OF EQUIPMENT.</p>	4942N 01400E	0231		44-A
<p>SLANY ARMY BARRACKS NORTHWEST NORTH EDGE OF SLANY. INSTALLATION CONTAINS 15 BARRACKS, 4 MULTISTORY BARRACKS/ADMINISTRATION BUILDINGS, 8 VEHICLE MAINTENANCE SHEDS, AND 10 STORAGE/SUPPORT BUILDINGS. ACTIVITY -- AT LEAST 25 CARGO TRUCKS AND NUMEROUS UNIDENTIFIED PIECES OF EQUIPMENT.</p>	5014N 01404E	0231		159-A
<p>LITOMERICE ARMY BARRACKS TEREZIN NO APPARENT CHANGE ACTIVITY -- APPROXIMATELY 125 VEHICLES/</p>	5031N 01409E	0231		175

25X1
25X1

25X1

25X1

25X1
25X1

TOP SECRET

TOP SECRET

25X1

25X1

Target	Coordinates	WAC	Target Numbers	
			BE	NPIC
<p>PIECES OF EQUIPMENT.</p> <p>[REDACTED]</p> <p>LITOMERICE ARMY BARRACKS EAST EAST EDGE OF LITOMERICE. INSTALLATION CONTAINS 16 BARRACKS, 2 ADMINISTRATION BUILDINGS, 6 VEHICLE MAINTENANCE SHEDS, 8 STORAGE/SUPPORT BUILDINGS, AND 2 ATHLETIC FIELDS. ACTIVITY -- APPROXIMATELY 43 PROBABLE CARGO TRUCKS AND 19 PROBABLE TRAILERS.</p> <p>[REDACTED]</p>	5032N 01408E	0231	[REDACTED]	175-A
<p><u>ELECTRONICS/COMMUNICATIONS</u></p> <p>PRAGUE LF UMBRELLA ELECTRONIC FACILITY 8.5 NM WEST OF PRAGUE. SECURED FACILITY CONTAINS A CENTRAL CONTROL BUILDING, 3 SUPPORT BUILDINGS, AND 6 TOWERS ARRANGED IN A HEXAGON PATTERN. NUMEROUS OTHER MASTS SURROUND THE SECURED FACILITY.</p> <p>[REDACTED]</p>	5005N 01412E	0231		138-P
<p>VELVARY COMMUNICATIONS FACILITY 1 NM SW OF VELVARY. FACILITY CONTAINS APPROXIMATELY 25 DAY AND NIGHT RHOMBIC ANTENNAS, A CENTRAL CONTROL BUILDING, AND A SUPPORT BUILDING. A SINGLE GUYED TOWER IS ADJACENT TO THE WESTERN SIDE OF THE CONTROL BUILDING.</p> <p>[REDACTED]</p>	5015N 01413E	0231		276

25X1

25X1

25X1

25X1

25X1

25X1

25X1

TOP SECRET

TOP SECRET

25X1
25X1
25X1

Target	Coordinates	WAC	Target Numbers	
			BE	NPIC
<p><u>URBAN COMPLEXES</u></p> <p>KLADNO COMPLEX COMPLEX, 11 SQ MI IN AREA, CONTAINS A LARGE PROCESSING PLANT, A LARGE FABRICATION PLANT, A BARRACKS AREA, AND MINING ACTIVITY.</p> <p>[REDACTED]</p> <p>-EGYPT-</p>	5006N 01405E	0231	[REDACTED]	87
<p><u>MISSILES</u></p> <p>AL ISKANDARIYAH SAM SITE B24-2 12 NM SW OF AL ISKANDARIYAH. COMPLETED SA-2 SITE. ACTIVITY -- 6 REVETTED LAUNCHERS, AN OCCUPIED GUIDANCE REVETMENT, 2 PROBABLE MISSILE TRANSPORTERS IN MISSILE HOLD POSITIONS AND AT LEAST 3 VEHICLES/PIECES OF EQUIPMENT.</p> <p>[REDACTED]</p>	3105N 02943E	0448	[REDACTED]	2-I
<p><u>MILITARY INSTALLATIONS</u></p> <p>AL ISKANDARIYAH AMMUNITION STORAGE 14 NM SSW OF AL ISKANDARIYAH. SECURED AREA CONSISTS OF 41 DISPERSED AMMUNITION STORAGE BUILDINGS, 2 REVETTED STORAGE BUNKERS, 1 LARGE T-SHAPED BUILDING, 16 GUARD POSTS ALONG SECURITY FENCE, AND 5 OTHER BUILDINGS.</p>	3057N 02948E	0448	[REDACTED]	2-G

25X1

25X1

25X1

25X1

25X1

TOP SECRET

TOP SECRET

25X1
25X1
25X1

Target	Coordinates	WAC	Target Numbers	
			BE	NPIC
<p>[REDACTED]</p> <p>AL AMIRIYAH TENT CAMP 2 NM NORTH OF AL AMIRIYAH. CAMP CONSISTS OF AT LEAST 150 BUILDINGS AND 300 TENTS. ACTIVITY -- 30 CARGO TRUCKS AND 75 OTHER VEHICLES.</p> <p>[REDACTED]</p>	3103N 02948E	0448		1-C
<p><u>PORTS AND HARBORS</u></p> <p>AL ISKANDARIYAH PORT FACILITIES NO APPARENT CHANGE [REDACTED] VESSELS -- 6 W-CLASS SS (1 IN FLOATING DRYDOCK), 1 POSSIBLE SS (IN FLOATING DRYDOCK), 1 M-V-CLASS SS, 5 DD, 1 PF, 1 PROBABLE MSF, 6 SC, 1 AG, 26 PT, 7 KOMAR- CLASS PTG, 1 UNIDENTIFIED SMALL COMBATANT, AND 31 MERCHANT VESSELS.</p> <p>[REDACTED]</p>	3111N 02952E	0448	[REDACTED]	2
<p><u>STORAGE</u></p> <p>AL AMIRIYAH EXPLOSIVES STORAGE 0.5 NM EAST OF AL AMIRIYAH. AREA CONSISTS OF 14 STORAGE BUILDINGS AND 11 OTHER BUILDINGS. ACTIVITY -- 22 VEHICLES.</p> <p>[REDACTED]</p>	3101N 02948E	0448		1

25X1

25X1

25X1
25X1

25X1

25X1

25X1
25X1

TOP SECRET

Approved For Release 2009/04/17 : CIA-RDP03T02227R000100070002-8

Page Denied

Next 17 Page(s) In Document Denied

TOP SECRET

25X1

25X1

Target	Coordinates	WAC	Target Numbers	
			BE	NPIC
-HUNGARY-				
<u>MILITARY INSTALLATIONS</u>				
TOLNA ARMY BARRACKS NW 1 NO APPARENT CHANGE ACTIVITY -- 4 PROBABLE TANKS AND 37 UNIDENTIFIED VEHICLES.	4626N 01847E	0252		19-B
DUNAFOLDVAR ARMY BARRACKS 1 2 NM NW OF DUNAFOLDVAR BRIDGE ON THE WEST SIDE OF THE DANUBE RIVER. VISIBLE FACILITIES INCLUDE A STORAGE AREA WITH 32 LARGE WAREHOUSES AND NUMEROUS SMALL SUPPORT BUILDINGS. A VEHICLE MAINTENANCE AREA IMMEDIATELY SOUTH CONTAINS 1 LARGE VEHICLE MAINTENANCE BUILDING, 2 SUPPORT BUILDINGS, AND 1 AAA SITE. ACTIVITY -- APPROXIMATELY 85 TRUCKS.	4650N 01854E	0252		80-D
<u>INDUSTRY</u>				
DUNAUJVAROS IRON & STEEL PLANT DANUBE 2 NM SOUTH OF DUNAUJVAROS. RAIL-SERVED INSTALLATION CONTAINS COKE OVENS, A COKE BY-PRODUCTS SECTION, 3 HOT STOVES, BLAST FURNACES, OPEN-HEARTH FURNACES, BLOOMING MILLS, ROLLING MILLS, NUMEROUS FABRICATION/SUPPORT BUILDINGS, A HEAT AND POWER PLANT, AND 4 STORAGE AREAS.	4658N 01855E	0252		57-A

25X1

25X1

25X1

25X1

25X1

25X1

25X1

TOP SECRET

TOP SECRET

25X1

25X1

Target	Coordinates	WAC	Target Numbers	
			BE	NPIC
-INDONESIA-				
<u>MISSILES</u>				
DJAKARTA SAM SITE TJILODONG B17-2 15 NM SOUTH OF DJAKARTA AT 06-26-00S 106-50-30E. COMPLETED SA-2 SITE. ACTIVITY -- FIVE OCCUPIED LAUNCH POSITIONS. ONE PROBABLE MISSILE IS IN 1 OF THE LAUNCH POSITIONS. CENTRAL GUIDANCE AREA CONTAINS 4 PROBABLE VANS. TWO POSSIBLE MISSILES ARE ADJACENT TO A BUILDING NEAR THE LAUNCH SITE.	0626S 10650E	0982		96
<u>AIR INSTALLATIONS</u>				
TABING AIRFIELD 1.2 NM SE OF TABING. 5,200 X 200 FT NNW/SSE CONCRETE RUNWAY WITH ASPHALT PATCHING, SERVICEABLE. FACILITIES INCLUDE PARALLEL TAXIWAY, 1 ADMINISTRATION BUILDING, 1 HANGAR, AND SEVERAL SMALL SUPPORT BUILDINGS. AIRCRAFT -- NONE OBSERVED.	0052S 10021E	0921		3
SUNGAI DURIAN AIRFIELD 9.5 NM SSE OF PONTIANAK. APPROXIMATELY 5,000 X 150 FT NNW/SSE ASPHALT RUNWAY, SERVICEABLE.	0008S 10923E	0979		2

25X1

25X1

25X1

25X1

25X1

TOP SECRET

TOP SECRET

25X1
25X1
25X1

Target	Coordinates	WAC	Target Numbers	
			BE	NPIC
<p>AIRCRAFT -- 2 PROBABLE B-25, 1 SINGLE-ENGINE STRAIGHT-WING, AND 1 HOUND.</p> <p>[REDACTED]</p>				
<p>TALANGBETUTU AIRFIELD 1 NM SE OF TALANGBETUTU. TWO ASPHALT RUNWAYS, 5,100 X 150 FT ENE/WSW AND 7,000 X 180 FT N/S, BOTH SERVICEABLE. AIRCRAFT -- 1 PROBABLE COLT, 2 SMALL TWIN-ENGINE STRAIGHT-WING, AND 1 HOUND.</p> <p>[REDACTED]</p>	0253S 10442E	0980		2
<p>BULUTUMBANG AIRFIELD IMMEDIATELY NORTH OF BULUTUMBANG. 5,350 X 150 FT N/S PREPARED SURFACE RUNWAY, SERVICEABLE. FACILITIES INCLUDE A SMALL SUPPORT AREA WITH 11 BUILDINGS JUST WEST OF RUNWAY. AIRCRAFT -- 2 SMALL TWIN-ENGINE STRAIGHT-WING.</p> <p>[REDACTED]</p>	0245S 10746E	0980		7
<p>SEMLAK AIRFIELD NO APPARENT CHANGE [REDACTED] AIRCRAFT -- 3 HOOK, 5 HOUND, 4 HARE, AND 4 HELICOPTERS WITHOUT ROTORS.</p> <p>[REDACTED]</p>	0632S 10645E	0982		10
<p>PERAK NAVAL AIR STATION NO APPARENT CHANGE [REDACTED] AIRCRAFT -- 1 HOUND.</p> <p>[REDACTED]</p>	0713S 11243E	0983		5-A

25X1
25X1

25X1

25X1

25X1

25X1

25X1

25X1

25X1

25X1

TOP SECRET

TOP SECRET

25X1

25X1

Target	Coordinates	WAC	Target Numbers	
			BE	NPIC
<p>[REDACTED]</p> <p>DJUANDA NAVAL AIR STATION NO APPARENT CHANGE [REDACTED] AIRCRAFT -- 2 BADGER, 10 BEAGLE, 6 FAGOT/FRESCO, 3 CAB, 7 SMALL STRAIGHT-WING, AND 6 HOUND.</p> <p>[REDACTED]</p>	0722S 11244E	0983	[REDACTED]	12
<p>ABDULRACHMAN SALEH AIRFIELD NO APPARENT CHANGE [REDACTED] AIRCRAFT -- 2 SMALL STRAIGHT-WING AND 4 SMALL POSSIBLE STRAIGHT-WING.</p> <p>[REDACTED]</p>	0755S 11242E	0983		1
<p>LANGGUR AIRFIELD ON WEST EDGE OF LANGGUR. E/W PROBABLE SOD RUNWAY, LENGTH AND WIDTH UNDETERMINED DUE TO HEAVY CLOUD COVER. FACILITIES INCLUDE 2 LARGE AND 13 SMALL BUILDINGS SOUTH OF EAST END OF RUNWAY. AIRCRAFT -- NONE OBSERVED.</p> <p>[REDACTED]</p>	0540S 13243E	0986		1
<p>TUBAN AIRFIELD IMMEDIATELY SW OF TUBAN. 5,600 X 150 FT E/W BLACKTOP RUNWAY, SERVICEABLE, WITH A POSSIBLE EXTENSION AT THE WEST END. IMMEDIATELY NORTH A PARALLEL RUNWAY/TAXIWAY IS UNDER CONSTRUCTION. FACILITIES NORTH OF RUNWAY INCLUDE 3 ADMINISTRATION BUILDINGS, 1 OPERATIONS</p>	0845S 11510E	1102		2

25X1
25X1
25X1

25X1

25X1

25X1

25X1

TOP SECRET

25X1
25X1

TOP SECRET

25X1

25X1

25X1

Target	Coordinates	WAC	Target Numbers	
			BE	NPIC
<p>BUILDING, 1 LARGE MAINTENANCE BUILDING, 1 HANGAR, A POL STORAGE AREA, AND A PARKING APRON. UNIDENTIFIED CONSTRUCTION ACTIVITY OBSERVED IMMEDIATELY SOUTH OF RUNWAY. AIRCRAFT -- 1 C-131 AND 1 HOUND.</p> <p>[REDACTED]</p> <p><u>MILITARY INSTALLATIONS</u></p> <p>TJIBINONG MILITARY CAMPS TWO MILITARY CAMPS IN THE TJIBINONG AREA.</p> <p>AREA A -- NO APPARENT CHANGE SINCE MISSION</p> <p>[REDACTED]</p> <p>AREA B -- NOT COVERED.</p> <p>[REDACTED]</p> <p>BOGOR MILITARY INSTALLATION 4.4 NM NNE OF BOGOR AT UTM QW982612. INSTALLATION CONTAINS 85 BARRACKS-TYPE, 15 STORAGE, 75 SMALL QUARTERS-TYPE, AND NUMEROUS SMALL SUPPORT BUILDINGS. FOUNDATIONS REMAIN FOR AN ADDITIONAL 40 FORMER BARRACKS-TYPE BUILDINGS.</p> <p>[REDACTED]</p> <p>BOGOR POSSIBLE MILITARY AREA WEST EDGE OF BOGOR AT UTM QW930542. POSSIBLY SECURED AREA CONTAINS 20 LARGE BARRACKS, APPROXIMATELY 30 ADMINISTRATION/ SUPPORT BUILDINGS, AND AN ATHLETIC FIELD. (TARGET PREVIOUSLY REPORTED AS SEMPLAK</p>	<p>0628S 10651E</p> <p>0632S 10649E</p> <p>0635S 10646E</p>	<p>0982</p> <p>0982</p> <p>0982</p>	<p>96-A</p> <p>10-C</p> <p>10-B</p>	

25X1

25X1

25X1

25X1

25X1

25X1

TOP SECRET

TOP SECRET

25X1

25X1

Target	Coordinates	WAC	Target Numbers	
			BE	NPIC
<p>POSS MILITARY TRAINING AREA SOUTH.)</p> <p>[REDACTED]</p>				
<p>KAMAL NAVAL AMMUNITION DEPOT MADURA 2 NM EAST OF KAMAL. SECURED AMMUNITION DEPOT, APPROXIMATELY 1 SQ MI IN AREA, CONTAINS AT LEAST 26 ROAD-SERVED BUILDINGS DISPERSED IN A HEAVILY WOODED AREA. A T-HEAD PIER WITH A PIPELINE AND A PROBABLE CRANE SERVE THE AREA.</p> <p>[REDACTED]</p>	0710S 11245E	0983	[REDACTED]	10-A
<p>SURABAJA NAVAL BASE AND SHIPYARD NORTH EDGE OF SURABAJA. FACILITIES COMPRISE A BASE HEADQUARTERS AND 10 ASSOCIATED ADMINISTRATION BUILDINGS, A PROBABLE MILITARY HOUSING/BARRACKS AREA, APPROXIMATELY 50 STORAGE BUILDINGS, APPROXIMATELY 20 REPAIR AND MAINTENANCE SHOPS, 2 COVERED PIERS, 3 FLOATING DRYDOCKS, 4 LARGE FLOATING CRANES, 1 WHARF, 7 QUAYS, 2 POL PIERS, AN AREA OF COVERED PILINGS, AND 15 OTHER PIERS. VESSELS -- 4 PROBABLE W-CLASS SS, 3 PROBABLE SKORYY-CLASS DD (1 IN FLOATING DRYDOCK), 8 PROBABLE RIGA-CLASS DE, 2 PROBABLE ALMIRANTE CLEMENTE-CLASS DC, 1 PROBABLE AIRONE-CLASS PC, 3 LST, 12 PROBABLE KRONSHADT-CLASS PC, 7 KOMAR-CLASS PTG, 2 CARGO VESSELS, AND NUMEROUS SMALL COMBATANTS.</p> <p>[REDACTED]</p>	0712S 11244E	0983	[REDACTED]	5-C
<p>SURABAJA ORDNANCE DEPOT SW SEPANDJANG NO APPARENT CHANGE [REDACTED]</p>	0720S 11242E	0983	[REDACTED]	5-M

25X1

25X1

25X1

25X1

25X1

25X1

25X1

25X1

TOP SECRET

TOP SECRET

25X1
25X1

Target	Coordinates	WAC	Target Numbers	
			BE	NPIC
<p>ACTIVITY -- 11 PROBABLE FA PIECES, 6 TRUCKS, AND 75 UNIDENTIFIED VEHICLES (30 CANVAS-COVERED).</p> <p>[REDACTED]</p>				
<p>KUPANG MILITARY CAMP THREE SEPARATE AREAS SE OF KUPANG (REFERENCED FROM KUPANG). AREA A (0.9 NM EAST AT UTM ZQ395362) -- 4 H-SHAPED BARRACKS, 8 MULTIWING ADMINISTRATION/SUPPORT, AND 5 STORAGE/SUPPORT BUILDINGS. AREA B (0.9 NM SE AT UTM ZQ395352) -- 7 BARRACKS AND 8 SUPPORT BUILDINGS. AREA C (1.2 NM SE AT UTM ZQ400347) -- 10 POSSIBLE BARRACKS, 1 MULTIWING ADMINISTRATION, 1 ADMINISTRATION/SUPPORT, AND 2 STORAGE/SUPPORT BUILDINGS. A 4TH AREA, PREVIOUSLY REPORTED [REDACTED] (AREA D), APPEARS TO BE A CIVILIAN HOUSING AREA.</p> <p>[REDACTED]</p>	1011S 12336E	1100		14-A
<p><u>ELECTRONICS/COMMUNICATIONS</u></p>				
<p>SURABAJA PROBABLE RADAR TRAINING SCHOOL 2.5 NM NW OF SURABAJA AT SE EDGE OF MOROKREMBANGAN SEAPLANE STATION. SECURED PROBABLE RADAR TRAINING SCHOOL COMPRISES 2 TOKEN-TYPE RADARS (EACH SUPPORTED BY 4 VANS) AND 2 MULTIWING PROBABLE CLASSROOM BUILDINGS.</p> <p>[REDACTED]</p>	0713S 11243E	0983	[REDACTED]	5-I
<p>SURABAJA RADAR SITE KENDJERAN NO SIGNIFICANT CHANGE [REDACTED]</p>	0714S 11246E	0983	[REDACTED]	5-J

25X1
25X1
25X1
25X1
25X1
25X1

TOP SECRET

25X1
25X1

TOP SECRET

25X1

25X1

Target	Coordinates	WAC	Target Numbers	
			BE	NPIC
<p>[REDACTED] CONSTRUCTION CONTINUES. ACTIVITY -- SEVERAL ELECTRONICS-TYPE VANS OBSERVED 0.4 NM NNW OF SITE. [REDACTED]</p>				
<p><u>INDUSTRY</u></p> <p>GRISSEE CEMENT PLANT 2 NM SW OF GRISSEE. RAIL-SERVED PLANT CONSISTS OF A GRINDING BUILDING, MIXING TANKS, ROTARY KILNS, CLINKER STORAGE, 1 LARGE PROCESSING BUILDING, 18 FINAL STORAGE SILOS, AND 5 ASSOCIATED BUILDINGS. A 3,000-FT PIER SERVES THE PLANT. A QUARRY OBSERVED TO THE WEST. [REDACTED]</p>	0710S 11236E	0983	[REDACTED]	6-D
<p><u>PORTS AND HARBORS</u></p> <p>PADANG PORT FACILITIES NO APPARENT CHANGE [REDACTED] VESSELS -- 4 MERCHANT VESSELS AND 2 SUNKEN HULKS. [REDACTED]</p>	0059S 10022E	0921	[REDACTED]	6-A
<p>AMAHAI PORT FACILITIES NW EDGE OF AMAHAI. PORT FACILITY CONSISTS OF 1 T-HEAD PIER. VESSELS -- 5 SMALL FISHING BOATS. [REDACTED]</p>	0322S 12853E	0976	[REDACTED]	3-B
<p>PONTIANAK PORT FACILITIES ON THE WEST BANK OF THE SUNGAI KAPUAS</p>	0001S 10920E	0979	[REDACTED]	10

25X1

25X1

25X1

25X1

25X1

25X1

25X1

25X1

25X1

TOP SECRET

TOP SECRET

25X1
25X1

Target	Coordinates	WAC	Target Numbers	
			BE	NPIC
<p>KETJIL (RIVER) AT PONTIANAK. FACILITIES INCLUDE 3 QUAYS, 3 PIERS, 7 TRANSSHIPMENT SHEDS, AND A STORAGE AREA WITH APPROXIMATELY 50 WAREHOUSES AND OPEN STORAGE. VESSELS -- 5 SMALL FREIGHTERS AND NUMEROUS SMALL CRAFT.</p>				
<p>KAMAL PORT FACILITIES NO APPARENT CHANGE ACTIVITY -- NUMEROUS RAIL CARS IN RAILYARD. VESSELS -- 6 SMALL CRAFT.</p>	0711S 11243E	0983		10
<p>SURABAJA PORT FACILITIES NORTH EDGE OF SURABAJA. PORT FACILITIES COMPRISE 80 STORAGE BUILDINGS, A SHIPYARD WITH 1 BUILDING WAY, 4 FLOATING DRYDOCKS, 2 MARINE RAILWAYS, 3 GRAVING DOCKS, 1 FLOATING CRANE, 1 POL WHARF, AND 14 OTHER WHARVES. VESSELS -- 5 LARGE AND 10 MEDIUM MERCHANT VESSELS AND NUMEROUS SMALL CRAFT.</p>	0712S 11244E	0983		5-D
<p><u>STORAGE</u></p> <p>PONTIANAK PETROLEUM STORAGE 1 NM NORTH OF PONTIANAK ON NORTH BANK OF RIVER. AREA CONTAINS 3 VERTICAL STORAGE TANKS, 1 LARGE WAREHOUSE, AND 3 SMALL ASSOCIATED BUILDINGS.</p>	0001S 10919E	0979		10-B

25X1
25X1
25X1
25X1
25X1
25X1
25X1
25X1

TOP SECRET

TOP SECRET

25X1

25X1

Target	Coordinates	WAC	Target Numbers	
			BE	NPIC
<p>[REDACTED]</p> <p>URBAN COMPLEXES</p> <p>PADANG COMPLEX COMPLEX, APPROXIMATELY 6 SQ MI IN AREA, INCLUDES LIGHT INDUSTRY, A RAIL REPAIR FACILITY, STORAGE AREAS, AT LEAST 3 PROBABLE BARRACKS AREAS, AND A RADIO STATION.</p> <p>[REDACTED]</p> <p>SURABAJA COMPLEX COMPLEX, 25 SQ MI IN AREA, INCLUDES NAVAL BASE AND SHIPYARD, A LARGE COMMERCIAL PORT, RAIL AND CLASSIFICATION YARDS, NUMEROUS OIL STORAGE TANKS AND REFINERIES, AND AREAS OF HEAVY AND LIGHT INDUSTRY ON THE NORTH AND SOUTH SIDES OF TOWN.</p> <p>[REDACTED]</p> <p>LANGGUR COMPLEX COMPLEX, 0.1 SQ MI IN AREA, IS PRIMARILY RESIDENTIAL. PORT FACILITIES CONSIST OF 2 SMALL PIERS.</p> <p>[REDACTED]</p> <p>-IRAQ-</p> <p>AIR INSTALLATIONS</p> <p>AL MAWSIL AIRFIELD 1.3 NM SSE OF AL MAWSIL.</p>	<p>0058S 10022E</p> <p>0715S 11245E</p> <p>0540S 13243E</p> <p>3618N 04308E</p>	<p>0921</p> <p>0983</p> <p>0986</p> <p>0340</p>	<p>6-B</p> <p>5</p> <p>1-A</p> <p>1-E</p>	

25X1

25X1

25X1

25X1

25X1

TOP SECRET

25X1

25X1

TOP SECRET

25X1

25X1

Target	Coordinates	WAC	Target Numbers	
			BE	NPIC
<p>7,100 X 150 FT NNW/SSE BLACKTOP/CONCRETE RUNWAY, SERVICEABLE, WITH A 1,000 X 100-FT CONCRETE EXTENSION. A 650-FT OVERRUN IS ON SSE END. AIRCRAFT -- 4 HOUND/WESSEX MK-2.</p>				
<p>H-3 AIRFIELD IMMEDIATELY SOUTH OF H-3 PUMPING STATION. 10,050 X 150 FT WNW/ESE BLACKTOP RUNWAY WITH A 700-FT CONCRETE TOUCHDOWN PORTION ON EACH END, AND A 700-FT OVERRUN ON THE WNW END, SERVICEABLE. 3,200 X 150 N/S PROBABLY OILED-EARTH SURFACE RUNWAY, SERVICEABLE. FACILITIES INCLUDE A PARALLEL TAXIWAY ON NORTH SIDE OF MAJOR RUNWAY WITH 4 CROSSOVERS. TAXIWAYS AND 1 OF THE 2 PARKING APRONS ARE BEING BLACKTOPPED. AIRCRAFT -- 1 DEVON.</p>	3256N 03944E	0427		22
<p>HABBANIYAH PLATEAU AIRFIELD 2.5 NM SSE OF HABBANIYAH. 9,000 X 150 FT WNW/ESE CONCRETE/BLACKTOP RUNWAY, SERVICEABLE. AIRCRAFT -- 9 BADGER.</p>	3320N 04335E	0427		5-D
<p>HABBANIYAH AIRFIELD 1 NM SOUTH OF HABBANIYAH. TWO RUNWAYS, ONE 6,300 X 150 FT WNW/ESE</p>	3322N 04334E	0427		5-C

25X1

25X1

25X1

25X1

25X1

25X1

TOP SECRET

TOP SECRET

25X1

25X1

Target	Coordinates	WAC	Target Numbers	
			BE	NPIC
<p>BLACKTOP/CONCRETE AND ONE 5,000 X 150 FT NW/SE NATURAL SURFACE, BOTH SERVICEABLE. FACILITIES INCLUDE 4 LINK TAXIWAYS CONNECTING RUNWAYS WITH 4 PARKING APRONS, 1 OPERATIONS/CONTROL BUILDING, 5 MEDIUM HANGARS, 4 MAINTENANCE BUILDINGS, AND APPROXIMATELY 35 SUPPORT BUILDINGS. AIRCRAFT -- 5 SMALL SWEEP-WING FIGHTERS.</p>				
<p>ASH SHUAYBAH AIRFIELD 12.8 NM SW OF AL BASRAH. THREE PARALLEL NE/SW RUNWAYS, ONE 11,250 X 450 FT GRADED-EARTH, ONE 9,400 X 150 FT BLACKTOP, AND ONE 6,150 X 150 FT BLACKTOP, ALL SERVICEABLE. AIRCRAFT -- NONE OBSERVED.</p>	3025N 04738E	0445		1-A
<p><u>MILITARY INSTALLATIONS</u></p> <p>AL MAWSIL MILITARY CAMP 4.5 NM SSE OF AL MAWSIL. INSTALLATION CONSISTS OF 5 PROBABLE BARRACKS, AT LEAST 15 SUPPORT BUILDINGS, AND 1 LARGE TENT.</p>	3616N 04309E	0340		1
<p>AL MAWSIL AMMUNITION DEPOT 2.8 NM SOUTH OF AL MAWSIL. SECURED INSTALLATION CONSISTS OF 15 EARTH- COVERED BUNKERS, 3 CONCRETE BUNKERS (2 UNRETTED), 3 PROBABLE ADMINISTRATION</p>	3618N 04308E	0340		1-C

25X1

25X1

25X1

25X1

25X1

25X1

TOP SECRET

TOP SECRET

25X1

25X1

25X1

Target	Coordinates	WAC	Target Numbers	
			BE	NPIC
<p>BUILDINGS, 6 STORAGE BUILDINGS, 1 POSSIBLE VEHICLE REPAIR BUILDING, AND 30 OTHER BUILDINGS. ACTIVITY -- 2 UTILITY TRUCKS.</p>				
<p>AL MAWSIL ARMY BARRACKS GHAZLANI WEST EDGE OF AL MAWSIL AIRFIELD. PARTIALLY SECURED INSTALLATION CONSISTS OF 35 BARRACKS, 18 ADMINISTRATION BUILDINGS, 52 STORAGE BUILDINGS, 4 LARGE VEHICLE SHEDS, 2 VEHICLE MAINTENANCE BUILDINGS, 31 SUPPORT BUILDINGS, 34 OTHER BUILDINGS, 12 LARGE TENTS, 30 SMALL TENTS, A LARGE OPEN STORAGE AREA, AND A TRAINING AREA WITH 2 SMALL-ARMS FIRING RANGES. ACTIVITY -- 14 TANKS/SP GUNS, 3 TRACTOR TRAILER TRUCKS, 76 CARGO TRUCKS, 25 VAN TRUCKS, 9 UTILITY TRUCKS, 2 TANK TRUCKS, 12 VAN TRAILERS, 5 CARGO TRAILERS, AND 70 OTHER VEHICLES.</p>	3619N 04308E	0340		1-D
<p>AL MAWSIL GOVERNMENT CONTROL CENTER IN AL MAWSIL ON WEST BANK OF TIGRIS RIVER. INSTALLATION CONSISTS OF 1 LARGE BARRACKS/ADMINISTRATION BUILDING WITH AN OPEN COURT, 1 PROBABLE STORAGE BUILDING, 3 PROBABLE VEHICLE SHEDS, 1 OTHER BUILDING, AND A LARGE VEHICLE PARKING AREA. ACTIVITY -- AT LEAST 50 VEHICLES/PIECES OF EQUIPMENT.</p>	3620N 04308E	0340		1-B
<p>H-3 AIRFIELD MILITARY AREA 4 NM WEST OF H-3 AIRFIELD.</p>	3255N 03939E	0427		22-A

25X1

25X1

25X1

25X1

25X1

25X1

TOP SECRET

TOP SECRET

25X1

25X1

Target	Coordinates	WAC	Target Numbers	
			BE	NPIC
<p>MAIN BIVOUAC AREA CONSISTS OF 652 TENTS IN 9 SEPARATE AREAS. ACTIVITY -- 102 TANKS/SP GUNS, 18 FA PIECES, 224 CARGO TRUCKS, 26 TANK TRAILERS, AND 155 OTHER VEHICLES/PIECES OF EQUIPMENT.</p> <p>A TRAINING AREA IS 2 NM NE OF MAIN BIVOUAC AREA. FACILITIES INCLUDE 82 TENTS, A NUMBER OF STORAGE REVETMENTS, OPEN STORAGE, ARTILLERY BATTERIES, AND INFANTRY TRAINING AREAS. ACTIVITY -- 33 TANKS/SP GUNS, 9 CARGO TRUCKS, AND 5 OTHER VEHICLES.</p> <p>SMALL BIVOUAC AREA 2.1 NM NORTH OF MAIN BIVOUAC AREA IS ABANDONED.</p>				
<p>HABBANIYAH AMMUNITION DEPOT 2.5 NM SW OF HABBANIYAH. DEPOT CONSISTS OF APPROXIMATELY 28 EARTH-COVERED AMMUNITION STORAGE BUNKERS AND 4 LARGE REVETMENTS. THREE LARGE UNIDENTIFIED BUILDINGS ARE ADJACENT TO THE SOUTH SIDE.</p>	3321N 04331E	0427		5
<p>HABBANIYAH ARMY BARRACKS NORTH SIDE OF HABBANIYAH AIRFIELD. SECURED INSTALLATION CONSISTS OF 155 BARRACKS, 27 ADMINISTRATION BUILDINGS, 85 STORAGE BUILDINGS, 35 MAINTENANCE BUILDINGS, 100 SUPPORT BUILDINGS, 10 VEHICLE SHEDS, AT LEAST 95 ASSOCIATED BUILDINGS, AT LEAST 300 POSSIBLE FAMILY HOUSING UNITS, A LARGE HOSPITAL WITH 8 WARDS CONNECTED BY COVERED PASSAGEWAYS, 3 PROBABLE PARADE FIELDS, AND AN ATHLETIC OVAL.</p>	3323N 04334E	0427		5-A

25X1

25X1

25X1

25X1

25X1

TOP SECRET

TOP SECRET

25X1

25X1

Target	Coordinates	WAC	Target Numbers	
			BE	NPIC
<p>ACTIVITY -- AT LEAST 75 VEHICLES.</p> <p>[REDACTED]</p> <p><u>ELECTRONICS/COMMUNICATIONS</u></p> <p>H-3 AIR WARNING RADAR FACILITY 3,000 FT WEST OF THE SOUTH END OF THE N/S RUNWAY OF H-3 AIRFIELD. SITE CONSISTS OF A TOWER RADAR, 3 PROBABLE VAN TRUCKS, 3 PROBABLE VAN TRAILERS, AND 1 SMALL TENT. ADDITIONAL RADAR EQUIPMENT IS 3,000 FT WEST OF MAIN FACILITY AND CONTAINS A PROBABLE KNIFE REST/FISH NET RADAR AND 5 VAN TRAILERS.</p> <p>[REDACTED]</p> <p>-IRAN-</p> <p><u>AIR INSTALLATIONS</u></p> <p>BUSHEHR AIRFIELD 2.0 NM SSW OF BUSHEHR. 7,750 X 150 FT WNW/ESE ASPHALT RUNWAY, SERVICEABLE. FACILITIES INCLUDE 2 BUILDINGS, A PARKING APRON, AND A LOOP TAXIWAY. AIRCRAFT -- NONE OBSERVED.</p> <p>[REDACTED]</p> <p>BANDAR ABBAS AIRFIELD NEW NORTH EDGE OF BANDAR ABBAS. TWO GRADED-EARTH RUNWAYS, ONE 4,000 X 50 FT E/W AND ONE 3,250 X 50 FT NNE/SSW, BOTH SERVICEABLE.</p>	<p>3256N 03944E</p> <p>2857N 05049E</p> <p>2712N 05617E</p>	<p>0427</p> <p>0444</p> <p>0548</p>	<p>[REDACTED]</p> <p>[REDACTED]</p> <p>[REDACTED]</p>	<p>22-B</p> <p>6-A</p> <p>1-B</p>

25X1

25X1

25X1

25X1

25X1

25X1

TOP SECRET

TOP SECRET

25X1
25X1
25X1

Target	Coordinates	WAC	Target Numbers	
			BE	NPIC
<p>AIRCRAFT -- 1 SMALL STRAIGHT-WING.</p> <p>[REDACTED]</p>				
<p><u>PORTS AND HARBORS</u></p> <p>BUSHEHR PORT FACILITIES AT BUSHEHR. MINOR PORT FACILITIES CONSIST OF QUAYAGE FOR SMALL CRAFT ONLY. A POL TRANSFER PIER IS 1.5 NM SE.</p> <p>[REDACTED]</p> <p>-MUSCAT AND OMAN-</p>	2859N 05050E	0444	[REDACTED]	6
<p><u>AIR INSTALLATIONS</u></p> <p>MASQAT AIRFIELD 2.8 NM WSW OF MASQAT. 3,900 X 100 FT NNW/SSE PROBABLY CRUSHED ROCK RUNWAY WITH CONCRETE ENDS, SERVICEABLE. FACILITIES INCLUDE 1 TERMINAL/CONTROL BUILDING, 1 SMALL HANGAR, AND 10 OTHER BUILDINGS. TWO PROBABLE CONCRETE LINK TAXIWAYS CONNECT RUNWAY WITH 2 CONCRETE PARKING APRONS. AIRCRAFT -- 1 CRATE, 3 COLT, AND 3 MAX/MOOSE.</p> <p>[REDACTED]</p>	2336N 05833E	0563	[REDACTED]	1
<p>SALALAH AIRFIELD 1.5 NM NNE OF SALALAH. TWO GRADED-EARTH RUNWAYS, ONE 6,450 X 150 FT NE/SW, AND ONE 6,200 X 250 FT NNW/SSE, BOTH SERVICEABLE.</p>	1701N 05406E	0670	[REDACTED]	1

25X1

25X1

25X1

25X1

25X1

25X1

TOP SECRET

TOP SECRET

25X1

25X1

25X1

Target	Coordinates	WAC	Target Numbers	
			BE	NPIC
<p>FACILITIES INCLUDE A LINK TAXIWAY. AIRCRAFT -- NONE OBSERVED.</p> <p>[REDACTED]</p> <p><u>MILITARY INSTALLATIONS</u></p> <p>MASQAT MILITARY BARRACKS 2.8 NM WSW OF MASQAT. INSTALLATION CONSISTS OF 8 BARRACKS, 1 ADMINISTRATION BUILDING, 10 STORAGE BUILDINGS, AND AT LEAST 40 SUPPORT BUILDINGS. ACTIVITY -- 30 PROBABLE CARGO TRUCKS.</p> <p>[REDACTED]</p> <p>SALALAH MILITARY CAMP 1.4 NM NORTH OF SALALAH. SECURED INSTALLATION CONSISTS OF 16 BARRACKS, 2 ADMINISTRATION BUILDINGS, 10 STORAGE BUILDINGS, 1 LARGE MAINTENANCE BUILDING, AND 20 OTHER BUILDINGS. A LARGE SECURED OPEN STORAGE AREA WITH 3 SMALL BUILDINGS AND NUMEROUS ROWS OF UNIDENTIFIED EQUIPMENT IS IMMEDIATELY NE OF CAMP. ACTIVITY -- 18 VEHICLES.</p> <p>[REDACTED]</p> <p><u>STORAGE</u></p> <p>MASQAT PROBABLE POL STORAGE 3.9 NM WNW OF MASQAT. SECURED INSTALLATION CONSISTS OF 4 MEDIUM AND 2 SMALL VERTICAL STORAGE TANKS, 1 ADMINISTRATION BUILDING, AND 6 ASSOCIATED BUILDINGS.</p>	<p>2336N 05833E</p> <p>1701N 05405E</p> <p>2338N 05832E</p>	<p>0563</p> <p>0670</p> <p>0563</p>	<p></p> <p></p> <p></p>	<p>1-A</p> <p>1-A</p> <p>1-B</p>

25X1

25X1

25X1

25X1

25X1

TOP SECRET

TOP SECRET

25X1

25X1

Target	Coordinates	WAC	Target Numbers	
			BE	NPIC
<p>[REDACTED]</p> <p>-POLAND-</p> <p><u>MISSILES</u></p> <p>WARSAW SAM SITE B04-2 NO APPARENT CHANGE [REDACTED] ACTIVITY -- 6 LAUNCH POSITIONS, GUIDANCE POSITION, AND 3 MISSILE-HOLD POSITIONS OCCUPIED, 2 MISSILES, 4 CANVAS-COVERED MISSILES, 6 LAUNCHERS, 4 TRANSPORTERS, AND 11 PROBABLE TRANSPORTERS AT THE SITE.</p> <p>[REDACTED]</p> <p><u>AIR INSTALLATIONS</u></p> <p>WARSAW/OKECIE AIRFIELD NO APPARENT CHANGE [REDACTED] AIRCRAFT -- 4 COOT, 16 CRATE, 5 CAB, 2 COLT, AND 3 PROBABLE CREEK.</p> <p>[REDACTED]</p> <p>PYRZYCE AIRFIELD 2.5 NM SW OF PYRZYCE. 4,000 X 3,000 FT NE/SW SOD LANDING AREA, PROBABLY SERVICEABLE. FACILITIES INCLUDE 2 SMALL BUILDINGS, FOUNDATIONS OF SEVERAL RAZED BUILDINGS, AND AT LEAST 40 DETERIORATING HARDSTANDS. AIRCRAFT -- NONE OBSERVED.</p> <p>[REDACTED]</p>	<p>5222N 02111E</p> <p>5211N 02058E</p> <p>5307N 01451E</p>	<p>0168</p> <p>0169</p> <p>0169</p>	<p>[REDACTED]</p>	<p>114-B</p> <p>165</p> <p>116</p>

25X1

25X1

25X1

25X1

25X1

25X1

25X1

25X1

25X1

TOP SECRET

TOP SECRET

25X1

25X1

Target	Coordinates	WAC	Target Numbers	
			BE	NPIC
<p>STARGARD SZCZECINSKI AIRFIELD 3.5 NM SW OF STARGARD SZCZECINSKI. 8,200 X 200 FT NW/SE CONCRETE RUNWAY, SERVICEABLE. AAM STORAGE FACILITY APPROXIMATELY 2,000 FT NE OF THE SE END OF THE RUNWAY CONTAINS 1 DRIVE-THROUGH BUILDING AND 3 DRIVE-IN BUILDINGS. AIRCRAFT -- 28 FISHBED, 11 FRESCO, 5 FAGOT, 1 COLT, AND 1 SMALL STRAIGHT-WING.</p>	5317N 01459E	0169		141
<p>MARSZEWO AIRFIELD 1 NM NE OF MARSZEWO AND 3 NM NE OF GOLLENIOW. 8,200 X 200 FT NW/SE CONCRETE RUNWAY, SERVICEABLE. AIRCRAFT -- 1 PROBABLE FARMER, 36 FAGOT/ FRESCO, AND 6 MAX/MOOSE.</p>	5335N 01455E	0169		85
<p>MILITARY INSTALLATIONS</p> <p>WARSAW QM AND ORDNANCE DEPOT REMBERTOW 4.5 NM EAST OF WARSAW. RAIL-SERVED, SECURED INSTALLATION CONTAINS 3 PROBABLE BARRACKS, 2 ADMINISTRATION BUILDINGS, 19 LONG STORAGE BUILDINGS, 1 PROBABLE ASSEMBLY/MAINTENANCE BUILDING, AND APPROXIMATELY 30 STORAGE/SUPPORT BUILDINGS. A SMALL SEPARATELY SECURED AREA AT THE SE CORNER OF THE INSTALLATION CONTAINS APPROXIMATELY 10 BUILDINGS.</p>	5214N 02109E	0168		168-A

25X1

25X1

25X1

25X1

25X1

TOP SECRET

TOP SECRET

25X1

25X1

Target	Coordinates	WAC	Target Numbers	
			BE	NPIC
<p>ACTIVITY -- AT LEAST 10 UNIDENTIFIED VEHICLES/PIECES OF EQUIPMENT LOCATED WITHIN THE SMALL SEPARATELY SECURED AREA.</p> <p>[REDACTED]</p>				
<p>ZEGRZE ARMY BARRACKS 1 RYBAKI SOUTHEAST 2 NM ESE OF ZEGRZE. SECURED INSTALLATION CONTAINS 7 MULTISTORY BARRACKS, 4 PROBABLE BARRACKS, 1 ADMINISTRATION BUILDING, 7 VEHICLE STORAGE/ MAINTENANCE BUILDINGS, 24 STORAGE/SUPPORT BUILDINGS, 2 SMALL-ARMS FIRING RANGES, AND AN ATHLETIC FIELD. ACTIVITY -- 9 PROBABLE CARGO TRUCKS.</p> <p>[REDACTED]</p>	5227N 02100E	0168		204
<p>SLUBICE ARMY BARRACKS 1 AND 2 NORTHERN SECTION OF SLUBICE. INSTALLATION CONTAINS 5 BARRACKS, 10 QUARTERS, 1 ADMINISTRATION BUILDING, 7 VEHICLE SHEDS, 4 STORAGE BUILDINGS, AND 6 SUPPORT BUILDINGS. TRAINING AREA 1.5 NM ESE CONTAINS 2 TRACKED-VEHICLE DRIVER TRAINING COURSES. ACTIVITY -- 6 TANKS/SP GUNS, 16 POSSIBLE TANKS/SP GUNS, 32 PROBABLE CARGO TRUCKS, 1 BUS, AND 2 UNIDENTIFIED TRAILERS.</p> <p>[REDACTED]</p>	5221N 01434E	0169		32-C
<p>KOSTRZYN ARMY BARRACKS PIONEER 3 NE SECTION OF KOSTRZYN. INSTALLATION CONTAINS 8 BARRACKS, 1</p>	5235N 01440E	0169		269

25X1

25X1

25X1

25X1

TOP SECRET

25X1

25X1

TOP SECRET

25X1

25X1

Target	Coordinates	WAC	Target Numbers	
			BE	NPIC
<p>ADMINISTRATION BUILDING, 4 VEHICLE SHEDS, 5 STORAGE BUILDINGS, AND 7 SUPPORT BUILDINGS. ACTIVITY -- 7 UNIDENTIFIED VEHICLES.</p> <p>[REDACTED]</p>				
<p>BIELKOWO MILITARY INSTALLATION 1.5 NM SSE OF BIELKOWO. RAIL-SERVED, SECURED INSTALLATION CONTAINS 4 BARRACKS, 2 POSSIBLE BARRACKS, 1 PROBABLE ADMINISTRATION BUILDING, 3 PROBABLE VEHICLE STORAGE SHEDS, 1 DRIVE-THROUGH BUILDING, 1 LARGE MAINTENANCE BUILDING, 5 POSSIBLE STORAGE BUILDINGS, 1 SMALL-ARMS FIRING RANGE, AND AN OBSTACLE COURSE. CONSTRUCTION IS OBSERVED THROUGHOUT THE AREA. ACTIVITY -- 8 CARGO TRUCKS, 5 OTHER TRUCKS, AND 7 UNIDENTIFIED PIECES OF EQUIPMENT.</p> <p>[REDACTED]</p>	5318N 01452E	0169		141-C
<p>STARGARD SZCZECINSKI ARMY BARRACKS 1/2 WEST EDGE OF STARGARD SZCZECINSKI. INSTALLATION CONTAINS 8 BARRACKS, 2 ADMINISTRATION BUILDINGS, 11 VEHICLE SHEDS, A POSSIBLE MILITARY PRISON, 26 EXPLOSIVES STORAGE BUILDINGS, 8 STORAGE BUILDINGS, AND 8 SUPPORT BUILDINGS. TRAINING FACILITIES INCLUDE 7 SMALL-ARMS FIRING RANGES, INFANTRY FIELD TRAINING COURSES, AND TRACKED-VEHICLE DRIVER TRAINING COURSES. ACTIVITY -- 13 TANKS AND 17 UNIDENTIFIED VEHICLES.</p> <p>[REDACTED]</p>	5320N 01501E	0169	[REDACTED]	141-B

25X1

25X1

25X1

25X1

TOP SECRET

25X1

25X1

TOP SECRET

25X1

25X1

Target	Coordinates	WAC	Target Numbers	
			BE	NPIC
<p>GRYFICE ARMY BARRACKS 1 NORTH SECTION OF GRYFICE. INSTALLATION CONTAINS 3 BARRACKS, 1 ADMINISTRATION BUILDING, 4 STORAGE BUILDINGS, AND 5 SUPPORT BUILDINGS. ACTIVITY -- 13 CARGO TRUCKS, 10 TRACTOR- TRAILER TRUCKS, AND 3 UNIDENTIFIED VEHICLES.</p>	5355N 01511E	0169		258
<p>TRZEBIATOW ARMY BARRACKS 1 0.5 NM SW OF TRZEBIATOW. INSTALLATION CONTAINS 10 BARRACKS, 2 ADMINISTRATION BUILDINGS, 2 VEHICLE SHEDS, 6 STORAGE BUILDINGS, AND 8 SUPPORT BUILDINGS. TRAINING FACILITIES INCLUDE 4 SMALL-ARMS FIRING RANGES, 2 ATHLETIC FIELDS, A TRACKED-VEHICLE DRIVER TRAINING AREA, AND AN INFANTRY FIELD TRAINING AREA. ACTIVITY -- 6 TANKS/SP GUNS, 4 POSSIBLE FA PIECES, 33 CARGO TRUCKS, 1 BUS, AND 35 UNIDENTIFIED VEHICLES.</p>	5403N 01515E	0169		236-A
<p>TRZEBIATOW ARMY BARRACKS 6 1.5 NM SE OF TRZEBIATOW. INSTALLATION CONTAINS 16 BARRACKS, 8 QUARTERS, 1 ADMINISTRATION BUILDING, 1 VEHICLE MAINTENANCE BUILDING, 3 STORAGE BUILDINGS, AND 16 SUPPORT BUILDINGS. A PROBABLE TRAINING AREA WITH FACILITIES UNDER CONSTRUCTION IS IMMEDIATELY SOUTH AND A SMALL TRAINING AREA CONTAINING AN ATHLETIC FIELD,</p>	5403N 01518E	0169		236-B

25X1

25X1

25X1

TOP SECRET

25X1

25X1

TOP SECRET

25X1

25X1

Target	Coordinates	WAC	Target Numbers	
			BE	NPIC
<p>A SMALL-ARMS FIRING RANGE, AND AN INFANTRY FIELD TRAINING AREA IS IMMEDIATELY NORTH OF THE BARRACKS AREA. ACTIVITY -- 63 CARGO TRUCKS, 1 BUS, AND 75 PROBABLE PIECES OF EQUIPMENT.</p>				
<p>MRZEZYNO ARTY BKS AND AAA TNG AREA 2 NO APPARENT CHANGE SINCE [REDACTED] ACTIVITY -- 22 CARGO TRUCKS AND 10 UNIDENTIFIED VEHICLES.</p>	5407N 01512E	0169		236
<p>TRZEBIATOW AAA/FA TRAINING FACILITY 5.5 NM NNE OF TRZEBIATOW. PARTIALLY SECURED INSTALLATION, LOCATED AT THE FORMER SITE OF KAMP AIRFIELD, CONTAINS 13 BARRACKS, 12 QUARTERS, 1 ADMINISTRATION BUILDING, 2 VEHICLE/EQUIPMENT STORAGE BUILDINGS, 1 VEHICLE/EQUIPMENT MAINTENANCE BUILDING, AN OLD HANGAR, 24 STORAGE/SUPPORT BUILDINGS, AT LEAST 9 AAA SITES (EACH WITH 8 REVETTED POSITIONS), NUMEROUS INDIVIDUAL REVETMENTS, A SMALL-ARMS FIRING RANGE, AND AN ATHLETIC FIELD. ACTIVITY -- 6 OF THE 8-POSITION AAA SITES CONTAIN 24 CANVAS-COVERED PROBABLE AAA GUNS, 5 ADDITIONAL AAA GUNS, AND AT LEAST 92 TRUCKS.</p>	5408N 01519E	0169		236-C
<p>GUBINEK ARMY BARRACKS NORTH EDGE OF GUBINEK.</p>	5158N 01443E	0231		62-B

25X1

25X1

25X1

25X1

25X1

25X1

25X1

TOP SECRET

TOP SECRET

25X1

25X1

Target	Coordinates	WAC	Target Numbers	
			BE	NPIC
<p>SECURED INSTALLATION CONTAINS 9 BARRACKS, 1 ADMINISTRATION BUILDING, 5 STORAGE BUILDINGS, 2 VEHICLE STORAGE SHEDS, 6 VEHICLE MAINTENANCE/STORAGE BUILDINGS, 6 SUPPORT BUILDINGS, AND A PARADE GROUND. TRAINING AREA IMMEDIATELY NORTH INCLUDES AN ABANDONED AIRFIELD AND CONTAINS 2 SMALL-ARMS FIRING RANGES AND NUMEROUS TRENCHES AND FOXHOLES. ACTIVITY -- 35 CARGO TRUCKS, 7 TRAILERS, AND 15 UNIDENTIFIED VEHICLES/PIECES OF EQUIPMENT.</p>				
<u>ELECTRONICS/COMMUNICATIONS</u>				
<p>WARSAW THICK EIGHT ANTENNA FACILITY SE EDGE OF WARSAW AND IMMEDIATELY WEST OF WARSAW/GOCLAW AIRFIELD. COMPLETED THICK EIGHT SITE.</p>	5213N 02104E	0168		114-N
<p>KOSTRZYN AIR WARNING RADAR FACILITY 8 NM NNW OF KOSTRZYN. SECURED FACILITY CONTAINS A RANGE AND AZIMUTH FINDER, 4 UNIDENTIFIED RADARS, 4 PROBABLE COMMUNICATION VANS IN REVETMENTS, AND APPROXIMATELY 8 SUPPORT BUILDINGS.</p>	5244N 01436E	0169		269-A
<p>STARGARD SZCZECINSKI AW RADAR FACILITY 4 NM SSE OF STARGARD SZCZECINSKI. SECURED FACILITY CONTAINS 1 BAR LOCK RADAR, 1 POSSIBLE RADAR, 13 COMMUNICATION VAN REVETMENTS, 5 OF WHICH APPEAR OCCUPIED, AND APPROXIMATELY 7 SUPPORT BUILDINGS.</p>	5317N 01504E	0169		141-E

25X1

25X1

25X1

TOP SECRET

25X1

25X1

TOP SECRET

25X1
25X1

Target	Coordinates	WAC	Target Numbers	
			BE	NPIC
<p>[REDACTED]</p> <p>STARGARD SZCZECINSKI HF BDCSTG FACILITY . 3 NM ESE OF STARGARD SZCZECINSKI. FACILITY CONSISTS OF A LARGE T-SHAPED CONTROL BUILDING AND A LARGE ANTENNA FIELD CONTAINING 1 GUYED STEEL VERTICAL RADIATOR, 2 POSSIBLE VERTICAL RADIATORS UNDER CONSTRUCTION, AND APPROXIMATELY 25 HF CURTAIN ARRAYS ARRANGED IN AT LEAST 4 LINES.</p> <p>[REDACTED]</p>	5319N 01507E	0169	[REDACTED]	141-D
<p>KOLOBRZEG TALL KING-AW RADAR FACILITY 7.5 NM WSW OF KOLOBRZEG. SECURED FACILITY CONTAINS 1 TALL KING ANTENNA, 1 ANTENNA BUILDING, 1 UNIDENTIFIED AIR WARNING RADAR, 2 POSSIBLE RADARS, A GENERATOR BUILDING, AND A SUPPORT BUILDING.</p> <p>[REDACTED]</p>	5407N 01522E	0169		63-G
<p>GUBINEK PROBABLE AW RADAR FACILITY NE EDGE OF GUBINEK. SECURED FACILITY CONTAINS 2 PROBABLE RADARS OF UNDETERMINED TYPE EACH POSITIONED ON A MOUND, AND 10 BUILDINGS, 3 OF WHICH APPEAR TO BE REVETTED.</p> <p>[REDACTED]</p>	5158N 01444E	0231		62-C
<p><u>URBAN COMPLEXES</u></p> <p>TARNOW COMPLEX COMPLEX, APPROXIMATELY 5 SQ MI IN AREA, CONTAINS A NITROGEN PLANT, A HEAVY FABRICATION PLANT, A BARRACKS AREA, A HEAT AND POWER</p>	5001N 02059E	0232	[REDACTED]	192

25X1
25X1

25X1

25X1

25X1

25X1

25X1
25X1

TOP SECRET

TOP SECRET

25X1

25X1

Target	Coordinates	WAC	Target Numbers	
			BE	NPIC
<p>PLANT, AND MAJOR RAIL YARDS AND REPAIR FACILITIES.</p> <p>[REDACTED]</p> <p>-QATAR-</p> <p><u>AIR INSTALLATIONS</u></p> <p>AD DAWHAH AIRFIELD 2 NM ESE OF AD DAWHAH. 8,300 X 150 FT NNW/SSE ASPHALT RUNWAY, SERVICEABLE AND 6,350 X 150 FT NNW/SSE ASPHALT RUNWAY, SERVICEABLE. FACILITIES INCLUDE 6 BUILDINGS, A PARKING APRON, AND LINK TAXIWAY. AIRCRAFT -- NONE OBSERVED.</p> <p>[REDACTED]</p> <p>-RUMANIA-</p> <p><u>AIR INSTALLATIONS</u></p> <p>KOGALNICEANU AIRFIELD NO APPARENT CHANGE [REDACTED] AIRCRAFT -- 7 PROBABLE FISHBED, 3 POSSIBLE FISHBED, 7 FAGOT/FRESCO, AND 3 POSSIBLE SMALL SWEPT-WING.</p> <p>[REDACTED]</p>	<p>2516N 05133E</p> <p>4421N 02829E</p>	<p>0547</p> <p>0250</p>	<p>13</p> <p>40</p>	<p>13</p> <p>40</p>

25X1

25X1

25X1

25X1

25X1

TOP SECRET

25X1

25X1

TOP SECRET

25X1

25X1

Target	Coordinates	WAC	Target Numbers	
			BE	NPIC
<p><u>MILITARY INSTALLATIONS</u></p> <p>CORBU DE SUS BARRACKS AREA NORTH EDGE OF CORBU DE SUS. SECURED INSTALLATION CONTAINS 24 BARRACKS, 1 ADMINISTRATION BUILDING, 9 STORAGE/SUPPORT BUILDINGS, AND AN ATHLETIC FIELD. A SECURED PROBABLE STORAGE AREA IMMEDIATELY NW CONTAINS 9 BUILDINGS. A SMALL TRAINING AREA IS ALSO LOCATED TO THE NW.</p>	4426N 02840E	0250		104-A
<p>BRAILA ARMY BARRACKS EAST CENTRAL NE SECTION OF BRAILA AND IMMEDIATELY WEST OF BRAILA RAIL YARDS. SECURED INSTALLATION CONTAINS 4 MULTISTORY PROBABLE BARRACKS, 2 POSSIBLE ADMINISTRATION BUILDINGS, 3 POSSIBLE VEHICLE SHEDS/STORAGE BUILDINGS, 4 STORAGE BUILDINGS, AND 4 SUPPORT BUILDINGS. ACTIVITY -- 1 POSSIBLE TANK.</p>	4516N 02758E	0250		11-E
<p>ALBA IULIA BARRACKS CITADEL 2/3/4/5 SOUTH EDGE OF ALBA IULIA. INSTALLATION IN AN OLD FORTIFICATION CONTAINS 40 MISCELLANEOUS BUILDINGS.</p>	4604N 02334E	0251		224
<p><u>INDUSTRY</u></p> <p>GALATI IRON AND STEEL PLANT NO SIGNIFICANT CHANGE</p>	4527N 02759E	0250		26-B

25X1

25X1

25X1

25X1

25X1

25X1

25X1

TOP SECRET

TOP SECRET

25X1

25X1

Target	Coordinates	WAC	Target Numbers	
			BE	NPIC
<p>CONSTRUCTION CONTINUES.</p> <p>[REDACTED]</p>				
<p><u>BASIC SERVICES</u></p> <p>DANUBE RIVER/BLACK SEA CANAL U/C CANAL OBSERVED FROM APPROXIMATELY 44-14N 027-23E TO BLACK SEA. CONSTRUCTION CONTINUES.</p> <p>[REDACTED]</p>	4420N 02801E	0250		20-B
<p><u>URBAN COMPLEXES</u></p> <p>BRAILA COMPLEX COMPLEX, APPROXIMATELY 5 SQ MI IN AREA, CONTAINS INDUSTRIAL INSTALLATIONS, MILITARY INSTALLATIONS, A SMALL RAIL-SERVED SHIPYARD, AND RAIL FACILITIES. THREE SMALL EXPLOSIVES STORAGE AREAS ARE LOCATED IN WOODED AREAS AT SW EDGE.</p> <p>[REDACTED]</p>	4516N 02758E	0250	[REDACTED]	11-A
<p>-SAUDI ARABIA-</p> <p><u>AIR INSTALLATIONS</u></p> <p>NAJRAN AIRFIELD NO APPARENT CHANGE [REDACTED] AIRCRAFT -- 2 C-123.</p> <p>[REDACTED]</p>	1737N 04424E	0668	[REDACTED]	7

25X1

25X1

25X1

25X1

25X1

25X1

25X1

25X1

TOP SECRET

TOP SECRET

25X1

25X1

25X1

Target	Coordinates	WAC	Target Numbers	
			BE	NPIC
<p align="center">-TIBET-</p> <p><u>MILITARY INSTALLATIONS</u></p> <p>CHI-LUNG ARMY BARRACKS 1 NM NW OF CHI-LUNG. INSTALLATION CONTAINS 3 BARRACKS AND 2 SMALL SUPPORT BUILDINGS SURROUNDED BY A WALL WITH 2 GUARD TOWERS AND AN EXTENSIVE TRENCH SYSTEM WITH NUMEROUS FIRING BAYS.</p>	2828N 08516E	0438		13
<p>TRADUM SUPPLY DEPOT IMMEDIATELY SE OF TRADUM. PARTIALLY SECURED AREA CONTAINS 13 WAREHOUSE- TYPE BUILDINGS, 1 LARGE H-SHAPED PROBABLE ADMINISTRATION BUILDING, AND AT LEAST 60 TENTS. A SEPARATELY SECURED AREA CONTAINS 4 PROBABLE BARRACKS AND 1 OTHER BUILDING. SIXTEEN ADDITIONAL TENTS ARE IN A SECURED AREA ADJACENT TO THE DEPOT.</p>	2938N 08411E	0438		7
<p>PHARI DZONG ARMY BARRACKS AND CAMP ON THE EAST EDGE OF PHARI DZONG JUST EAST OF THE YA-TUNG/CHIANG-TZU ROAD. SECURED AREA WITH APPROXIMATELY 10 BUILDINGS ARRANGED AROUND 2 QUADRANGLES AND APPROXIMATELY 5 SUPPORT BUILDINGS.</p>	2743N 08909E	0554		3

25X1

25X1

25X1

25X1

25X1

TOP SECRET

TOP SECRET

25X1
25X1

25X1

Target	Coordinates	WAC	Target Numbers	
			BE	NPIC
<p>ACTIVITY -- 1 POSSIBLE VEHICLE.</p> <p>[REDACTED]</p> <p>-YEMEN-</p> <p><u>AIR INSTALLATIONS</u></p> <p>TAIZZ AIRFIELD 4 NM WNW OF TAIZZ. 3,950 X 200 FT NNW/SSE PROBABLY PREPARED-SURFACE RUNWAY, SERVICEABLE. AIRCRAFT -- 1 CAB, 1 CREEK, 3 MAX, 2 SMALL STRAIGHT-WING, AND 1 SMALL AIRCRAFT FUSELAGE WITH TAIL ASSEMBLY.</p> <p>[REDACTED]</p> <p>SANA AIRFIELD SOUTH 2 NM SSW OF SANA. 7,200 X 150 N/S BLACKTOP RUNWAY, SERVICEABLE. AIRCRAFT -- 3 CRATE, 2 COLT, 7 SMALL STRAIGHT-WING, AND 9 HOUND.</p> <p>[REDACTED]</p> <p>RAWDAH AIRFIELD NO APPARENT CHANGE [REDACTED] AIRCRAFT -- 8 FAGOT/FRESCO (1 WITHOUT TAIL ASSEMBLY), 1 CAT/CUB, 8 CRATE, 1 CAB, AND 3 SMALL STRAIGHT-WING.</p> <p>[REDACTED]</p>	<p>1333N 04358E</p> <p>1531N 04411E</p> <p>1538N 04412E</p>	<p>0687</p> <p>0687</p> <p>0687</p>	<p>[REDACTED]</p>	<p>11-A</p> <p>10-C</p> <p>3</p>

25X1

25X1

25X1

25X1

25X1

25X1

25X1
25X1

TOP SECRET

TOP SECRET

REV 1
25X1

25X1

Target	Coordinates	WAC	Target Numbers	
			BE	NPIC
<p><u>MILITARY INSTALLATIONS</u></p> <p>SANA MILITARY INSTALLATION 1.5 NM SSW OF SANA ALONG WEST SIDE OF SANA SOUTH AIRFIELD. INSTALLATION CONSISTS OF 1 ADMINISTRATION BUILDING, 15 OTHER BUILDINGS, AT LEAST 200 TENTS, A VEHICLE PARK, AND A DRIVER TRAINING AREA. ACTIVITY -- 12 TANKS/SP GUNS AND AT LEAST 140 OTHER VEHICLES.</p>	1531N 04411E	0687		10-L
<p>SANA MILITARY AREAS 1.5 NM WEST OF SANA. FOUR MILITARY AREAS ARE ALONG THE ROAD TO SANA. NE AREA -- 3 LARGE BUILDINGS, 2 SMALLER BUILDINGS, AND AT LEAST 200 TENTS. ACTIVITY -- AT LEAST 25 VEHICLES. NW AREA -- 12 LARGE BUILDINGS, 1 SMALL BUILDING, AND AT LEAST 80 TENTS. ACTIVITY -- AT LEAST 50 VEHICLES. SW AREA -- 2 SMALL BUILDINGS AND AT LEAST 105 TENTS. AREA HAS TRENCHING ON 3 SIDES. ACTIVITY -- 2 TANKS/SP GUNS, 1 POSSIBLE TANK/ SP GUN, AND AT LEAST 75 OTHER VEHICLES. SE AREA -- 1 L-SHAPED BUILDING, 1 LARGE BUILDING, 4 SMALLER BUILDINGS, AND 40 TENTS. ACTIVITY -- AT LEAST 30 VEHICLES.</p>	1532N 04409E	0687		10-F
<p>SANA MILITARY BARRACKS NO APPARENT CHANGE</p>	1532N 04411E	0687		10-E

25X1

25X1

25X1

25X1

25X1

TOP SECRET

TOP SECRET

25X1
25X1
25X1

Target	Coordinates	WAC	Target Numbers	
			BE	NPIC
<p>ACTIVITY -- AT LEAST 20 VEHICLES.</p> <p>[REDACTED]</p>				
<p>SANA MILITARY BARRACKS 1 NM SOUTH OF SANA. WALLED AREA CONSISTS OF 15 BUILDINGS AND 21 TENTS. ACTIVITY -- 12 VEHICLES.</p> <p>[REDACTED]</p>	1532N 04411E	0687		10-G
<p>SANA MILITARY BARRACKS ON SOUTH EDGE OF SANA. WALLED INSTALLATION CONSISTS OF 4 BARRACKS-TYPE BUILDINGS, 1 QUADRANGLE BUILDING, 5 OTHER LARGE BUILDINGS, SEVERAL SMALLER BUILDINGS, 10 TENTS, AND AN OPEN STORAGE AREA. ACTIVITY -- 8 VEHICLES.</p> <p>[REDACTED]</p>	1532N 04411E	0687		10-H
<p>SANA MILITARY AREA NORTH EDGE OF SANA. WALLED AREA CONSISTS OF 1 LARGE ADMINISTRATION BUILDING, 5 BARRACKS-TYPE BUILDINGS, 3 SHEDS, 1 MAINTENANCE BUILDING, AND 55 TENTS. ACTIVITY -- AT LEAST 30 VEHICLES.</p> <p>[REDACTED]</p>	1533N 04411E	0687		10-M
<p>SANA MILITARY INSTALLATION 1 NM NE OF SANA. WALLED INSTALLATION CONSISTS OF 2 LARGE BUILDINGS, 20 SMALLER BUILDINGS, AND 67 TENTS.</p> <p>[REDACTED]</p>	1534N 04412E	0687		10-I
<p>SANA MILITARY INSTALLATION 1 NM NORTH OF SANA ON, AND ADJACENT TO, THE</p>	1535N 04411E	0687		10-J

25X1

25X1

25X1

25X1

25X1

TOP SECRET

25X1
25X1

TOP SECRET

25X1

25X1

Target	Coordinates	WAC	Target Numbers	
			BE	NPIC
<p>SOUTH END OF THE ABANDONED SANA NORTH AIRFIELD. INSTALLATION CONSISTS OF 3 LARGE BUILDINGS, 2 SMALL BUILDINGS, AND 87 TENTS. ACTIVITY -- AT LEAST 90 VEHICLES AND 1 DERELICT AIRCRAFT.</p>				
<p>JIRAF MILITARY INSTALLATION ON SOUTH EDGE OF JIRAF. WALLED INSTALLATION CONSISTS OF 1 ADMINISTRATION BUILDING, 1 LARGE AND 1 SMALL SHED, AND 3 TENTS. IMMEDIATELY OUTSIDE EAST WALL ARE 18 TENTS.</p>	1535N 04411E	0687		10-N
<p>RAWDAH MILITARY AREAS 1.5 NM NORTH OF RAWDAH AND APPROXIMATELY 1 NM SOUTH OF RAWDAH AIRFIELD. TWO ENTRENCHED AREAS. EAST AREA CONTAINS 25 TENTS. WEST AREA CONTAINS 3 TENTS AND A POSSIBLE AAA SITE. ACTIVITY -- 14 VEHICLES.</p>	1538N 04411E	0687		3-A
<p>SANA MILITARY INSTALLATION EAST EDGE OF RAWDAH AIRFIELD. SMALL MILITARY ENCAMPMENT CONSISTS OF 48 TENTS. A PARKING AREA CONTAINING 35 VEHICLES AND NUMEROUS PIECES OF POSSIBLE CONSTRUCTION EQUIPMENT IS IMMEDIATELY EAST OF TENT CAMP.</p>	1538N 04412E	0687		10-K

25X1

25X1

25X1

25X1

25X1

25X1

TOP SECRET

SECTION II

THIS SECTION PROVIDES A LISTING OF THOSE TARGETS WHICH REFLECT NO APPARENT CHANGE IN FACILITIES FROM THE MOST ADEQUATE PREVIOUS DESCRIPTION. THE MCI IN WHICH THIS DESCRIPTION APPEARS IS DESIGNATED BY THE APPROPRIATE MISSION NUMBER, PREFIXED BY THE LETTERS "NAC" AND APPEARING AS THE LAST ENTRY ON THE PHOTO REFERENCE LINE. MILITARY INSTALLATIONS WHERE THERE IS NO SIGNIFICANT CHANGE IN FACILITIES AND WHERE NO ORDER OF BATTLE CAN BE DETERMINED ARE LISTED UNDER THIS SECTION.

TOP SECRET

25X1

25X1

Target	Coordinates	WAC	Target Numbers	
			BE	NPIC
-USSR-				
<u>MISSILES</u>				
NORILSK SAM SUPPORT FACILITY [REDACTED]	6921N 08812E	0048	[REDACTED]	2-L
UGOLNYY MRBM LAUNCH SITE [REDACTED]	6446N 17758E	0075	[REDACTED]	2-G
PLESETSK ICBM LAUNCH AREA E (SITE 7) [REDACTED]	6251N 04034E	0102	[REDACTED]	27-J2
PLESETSK ICBM LAUNCH AREA D (SITE 8) [REDACTED]	6253N 04047E	0102	[REDACTED]	27-J3
PLESETSK ICBM COMPLEX SUPPORT FACILITY [REDACTED]	6254N 04038E	0102	[REDACTED]	27-J7
PLESETSK ICBM LAUNCH AREA B (SITE 5) [REDACTED]	6303N 04057E	0102	[REDACTED]	27-J1
MOSCOW SAM SITE E32-1 [REDACTED]	5615N 03637E	0154	[REDACTED]	98-I

25X1

25X1

25X1

25X1

25X1

25X1

25X1

25X1

25X1

25X1

25X1

TOP SECRET

TOP SECRET

25X1
25X1
25X1

Target	Coordinates	WAC	Target Numbers	
			BE	NPIC
[REDACTED] YURYA ICBM AUX SUPT FAC & R/R TRANSFER PT [REDACTED]	5910N 04927E	0155		18-H2
YURYA ICBM LAUNCH AREA A (SITE 2) [REDACTED]	5910N 04931E	0155		18-G5
YURYA ICBM LAUNCH AREA K (SITE 10) [REDACTED]	5913N 04918E	0155		18-H1
YURYA ICBM LAUNCH AREA C (SITE 3) [REDACTED]	5913N 04925E	0155		18-G7
YURYA ICBM LAUNCH AREA D (SITE 4) [REDACTED]	5916N 04922E	0155		18-G8
YURYA ICBM LAUNCH AREA I (SITE 11) [REDACTED]	5920N 04925E	0155		18-H
YURYA ICBM LAUNCH AREA F (SITE 7) [REDACTED]	5921N 04914E	0155		18-H5
YURYA ICBM LAUNCH AREA E (SITE 5) [REDACTED]	5923N 04917E	0155		18-G

25X1
25X1
25X1
25X1
25X1
25X1
25X1
25X1
25X1
25X1
25X1
25X1
25X1
25X1
25X1

TOP SECRET

TOP SECRET

25X1

25X1

25X1

Target	Coordinates	WAC	Target Numbers	
			BE	NPIC
[REDACTED] PERM ICBM LAUNCH AREA E (SITE 5)	5741N 05547E	0156	[REDACTED]	16-L6
[REDACTED] PERM ICBM LAUNCH AREA C (SITE 3)	5737N 05607E	0156	[REDACTED]	16-L1
[REDACTED] PERM ICBM LAUNCH AREA A (SITE 1)	5741N 05612E	0156	[REDACTED]	16-L3
[REDACTED]			[REDACTED]	
VERKHNYAYA SALDA ICBM LNCH AREA C (SITE 3)	5810N 06027E	0156	[REDACTED]	29-A9
[REDACTED] VERKHNYAYA SALDA ICBM LNCH AREA E (SITE 5)	5813N 06054E	0156	[REDACTED]	29-D2
[REDACTED] GLADKAYA ICBM COMPLEX SUPPORT FACILITY	5606N 09214E	0159	[REDACTED]	7-L5
[REDACTED] GLADKAYA ICBM LAUNCH AREA D (SITE 5)	5621N 09215E	0159	[REDACTED]	7-L6
[REDACTED] NOVOSIBIRSK ICBM COMPLEX SUPPORT FAC	5515N 08259E	0162	[REDACTED]	7-Y6

25X1

25X1

25X1

25X1

25X1

25X1

25X1

25X1

25X1

25X1

25X1

25X1

25X1

TOP SECRET

TOP SECRET

25X1

25X1

Target	Coordinates	WAC	Target Numbers	
			BE	NPIC
[REDACTED] NOVOSIBIRSK ICBM LAUNCH AREA B (SITE 1) [REDACTED]	5518N 08301E	0162		7-Y1
NOVOSIBIRSK ICBM LAUNCH AREA A (SITE 2) [REDACTED]	5519N 08309E	0162		7-Y5
MOSCOW SAM SITE C25-1 [REDACTED]	5534N 03652E	0167		121-K
NOVAYA MEZINOVKA REGIONAL MIL STOR INSTLN [REDACTED]	5331N 02655E	0168		131-A
BARANOVICHI SAM SUPPORT FACILITY [REDACTED]	5331N 02656E	0168		131-C
DROVYANAYA ICBM LAUNCH AREA E (SITE 5) [REDACTED]	5122N 11250E	0201		53-A5
DROVYANAYA ICBM LAUNCH AREA A (SITE 1) [REDACTED]	5125N 11300E	0201		53-A2
DROVYANAYA ICBM LAUNCH AREA B (SITE 2) [REDACTED]	5125N 11304E	0201		53-A
DROVYANAYA ICBM LAUNCH AREA C (SITE 4) [REDACTED]	5127N 11303E	0201		53-A3

25X1

25X1

25X1

25X1

25X1

25X1

25X1

25X1

25X1

25X1

25X1

TOP SECRET

25X1

25X1

TOP SECRET

25X1

25X1

25X1

Target	Coordinates	WAC	Target Numbers	
			BE	NPIC
DROVYANAYA ICBM COMPLEX SUPPORT FACILITY [REDACTED]	5131N 11300E	0201	[REDACTED]	53-A6
OLOVYANNAYA ICBM COMPLEX SUPPORT FACILITY [REDACTED]	5049N 11550E	0202	[REDACTED]	77-G3
OLOVYANNAYA ICBM LAUNCH AREA A (SITE 1) [REDACTED]	5054N 11548E	0202	[REDACTED]	77-G1
OLOVYANNAYA ICBM LAUNCH AREA B (SITE 2) [REDACTED]	5055N 11544E	0202	[REDACTED]	77-G2
KHADABULAK SAM SITE A27-2 [REDACTED]	5043N 11604E	0202	[REDACTED]	6-B
KHADABULAK SAM SUPPORT FACILITY [REDACTED]	5043N 11607E	0202	[REDACTED]	6-E
OLOVYANNAYA ICBM LAUNCH AREA C (SITE 3) [REDACTED]	5101N 11558E	0202	[REDACTED]	77-G4
SOVETSKAYA GAVAN MRBM LAUNCH FACILITY [REDACTED]	4904N 14007E	0204	[REDACTED]	29-Y
SMIRNYKH SAM SITE A31-2 [REDACTED]	4944N 14249E	0205	[REDACTED]	11-J
BRODY MRBM LAUNCH SITE 1 [REDACTED]	5006N 02512E	0233	[REDACTED]	5-F

25X1

25X1

25X1

25X1

25X1

25X1

25X1

25X1

25X1

25X1

25X1

25X1

25X1

TOP SECRET

TOP SECRET

25X1

25X1

Target	Coordinates	WAC	Target Numbers	
			BE	NPIC
[REDACTED]				
KIVERTSY FIXED FIELD MRBM SITE	5050N 02524E	0233		95-E
[REDACTED]				
POLTAVA SAM SUPPORT FACILITY	4929N 03431E	0234		31-E
[REDACTED]				
AKHTUBINSK SAM SITE A03-2	4822N 04613E	0235		10-C
[REDACTED]				
PETROVSKIY IRBM LAUNCH SITE	5000N 05658E	0236		24
[REDACTED]				
MAKAT FIELD LAUNCH POINT (MRBM)	4758N 05342E	0247		7-B
[REDACTED]				
ARMAVIR SAM SITE A29-2	4500N 04100E	0249		3-E
[REDACTED]				
SEVASTOPOL SAM SITE A23-3	4432N 03326E	0250		62-S
[REDACTED]				
SEVASTOPOL SAM SITE A27-2	4435N 03325E	0250		62-H
[REDACTED]				
SEVASTOPOL NAVAL MISSILE STORAGE FACILITY	4436N 03340E	0250		62-F
[REDACTED]				

25X1

25X1

25X1

25X1

25X1

25X1

25X1

25X1

25X1

25X1

25X1

25X1

25X1

25X1

25X1

TOP SECRET

TOP SECRET

25X1
25X1

Target	Coordinates	WAC	Target Numbers	
			BE	NPIC
SEVASTOPOL SAM SITE A01-2 [redacted]	4441N 03333E	0250	[redacted]	62-G
SEVASTOPOL PROB CRUISE-MISSILE LAUNCH SITE 2 [redacted]	4443N 03333E	0250		62-T
SEVASTOPOL SAM SITE B01-2 [redacted]	4447N 03332E	0250		34-A
NIKOLAYEV SAM SITE B35-2 [redacted]	4707N 03155E	0250		46-F
VLADIVOSTOK SAM SITE C14-2 [redacted]	4245N 13221E	0291		48-Q
STRELOK STRAIT NAVAL MSL STOR PAVLOVSKOGO [redacted]	4254N 13234E	0291		65-A
VLADIVOSTOK SAM SITE B08-2 [redacted]	4310N 13220E	0291		56-A
<u>AIR INSTALLATIONS</u>				
OSTROV GREEM-BELL AIRFIELD [redacted]	8109N 06410E	0011		6
ONOR AIRFIELD [redacted]	5011N 14244E	0205		22-B
NAKHICHEVAN AIRFIELD [redacted]	3911N 04528E	0340		4-C

25X1
25X1
25X1
25X1
25X1
25X1
25X1
25X1
25X1
25X1
25X1
25X1
25X1
25X1
25X1
25X1
25X1

TOP SECRET

TOP SECRET

25X1

25X1

Target	Coordinates	WAC	Target Numbers	
			BE	NPIC
MILITARY INSTALLATIONS				
PROVIDENIYA/URELIK AIR DEPOT [REDACTED]	6420N 17310W	0075		17-C
MAGADAN ARMY BARRACKS [REDACTED]	5934N 15049E	0131		1-J
KEILA TRAINING AREA KLOOGA EAST [REDACTED]	5919N 02423E	0153		94
SVERDLOVSK ARMY BARRACKS KRAS ZVEZDA [REDACTED]	5652N 06032E	0156		26-K
KUYBYSHEV ARMY BARRACKS [REDACTED]	5313N 05009E	0165		18-F1

25X1

25X1

25X1

25X1

25X1

25X1

25X1

25X1

25X1

TOP SECRET

TOP SECRET

25X1

25X1

Target	Coordinates	WAC	Target Numbers	
			BE	NPIC
ZVENIGOROD SUPPLY DEPOT [REDACTED]	5538N 03649E	0167		90
GUSEV ARMY BARRACKS NORTH [REDACTED]	5435N 02211E	0168		23-G
ULAN-ODE ARMY BARRACKS UDA RIVER SOUTH [REDACTED]	5149N 10744E	0201		18-Z
ULAN-ODON MILITARY INSTALLATION [REDACTED]	5050N 11547E	0202		77-D
SOVETSKAYA GAVAN ORDNANCE DEPOT TOKI [REDACTED]	4907N 14018E	0204		35
SOVETSKAYA GAVAN AMMUNITION DEPOT TOKI [REDACTED]	4908N 14017E	0204		29-J
SMIRNYKH POSSIBLE BARRACKS AREA [REDACTED]	4946N 14250E	0205		11-K
ALEKSANDROVSK-SAKHALINSKIY ARMY BKS DE [REDACTED]	5051N 14238E	0205		1-B
SEVASTOPOL NAVAL TORPEDO STORAGE UG [REDACTED]	4437N 03335E	0250		62-Q
SEVASTOPOL NAVAL AMMO STOR NORTHEAST PUG [REDACTED]	4439N 03337E	0250		62-P

25X1

25X1

25X1

25X1

25X1

25X1

25X1

25X1

25X1

25X1

25X1

25X1

25X1

TOP SECRET

TOP SECRET

25X1

25X1

Target	Coordinates	WAC	Target Numbers	
			BE	NPIC
SEVASTOPOL NAVAL AMMUNITION STORAGE NORTH [REDACTED]	4440N 03336E	0250	[REDACTED]	62-N
NIKOLAYEV ARMY BARRACKS AND TRAINING AREA [REDACTED]	4703N 03159E	0250	[REDACTED]	46-S
DUNAY NAVAL STORAGE DEPOT PUTYATINA ISLAND [REDACTED]	4251N 13225E	0291	[REDACTED]	4-E
PROMYSLOVKA PROB NAVAL SUPPORT FACILITY [REDACTED]	4258N 13224E	0291	[REDACTED]	66
ARTEM AMMUNITION DEPOT UGLOVOYE [REDACTED]	4320N 13208E	0291	[REDACTED]	1-A

25X1

25X1

25X1

25X1

25X1

25X1

25X1

25X1

25X1

TOP SECRET

TOP SECRET

25X1

25X1

Target	Coordinates	WAC	Target Numbers	
			BE	NPIC
<u>ELECTRONICS/COMMUNICATIONS</u>				
VOLOCHANKA TALL KING-AW RADAR FACILITY [REDACTED]	7058N 09434E	0047		2-A
MYS SHMIDTA AIR DEFENSE AIR WARNING SITES [REDACTED]	6853N 17923W	0065		5-D
UGOLNYY HF COMMUNICATIONS FACILITY [REDACTED]	6446N 17758E	0075		2-N
MAYNO-PYLGIND TALL KING-AW RADAR FACILITY [REDACTED]	6231N 17655E	0120		6-A
GIZHIGA TALL KING-AW RADAR FACILITY [REDACTED]	6150N 16031E	0122		1-C
RISTI HF COMMUNICATIONS FACILITY [REDACTED]	5904N 02403E	0153		134-B
KUYBYSHEV COMMUNICATIONS RECEIVING FAC [REDACTED]	5305N 05012E	0165		18-L
KUYBYSHEV RDO TSMTG & BROADCASTING STN [REDACTED]	5317N 05015E	0165	[REDACTED]	18-M
OLOVYANNAYA COMMUNICATIONS FACILITY [REDACTED]	5051N 11549E	0202		77-G7

25X1

25X1

25X1

25X1

25X1

25X1

25X1

25X1

25X1

25X1

TOP SECRET

25X1

25X1

TOP SECRET

25X1

25X1

Target	Coordinates	WAC	Target Numbers	
			BE	NPIC
NERCHINSK TALL KING FACILITY [REDACTED]	5200N 11636E	0202		81-C
KOMSOMLSK COMMUNICATIONS COMPLEX [REDACTED]	5038N 13655E	0204		13-M
PALLASOVKA ELECTRONIC TRACKING FACILITY [REDACTED]	5003N 04654E	0235		27-A
MAKAT INTERFEROMETER STATION [REDACTED]	4755N 05348E	0247		7-A
SEVASTOPOL HF COMMUNICATIONS FACILITY [REDACTED]	4433N 03327E	0250		62-A3
SEVASTOPOL/BELBEK AIRFIELD AD HQ FACILITY [REDACTED]	4441N 03333E	0250		62-B2
TASHKENT KRUG ANTENNA FACILITY 1 [REDACTED]	4119N 06926E	0328		27-B
TASHKENT RADIO STATION [REDACTED]	4123N 06928E	0328		28-A
<u>INDUSTRY</u>				
LENINGRAD HVY EQP PLT KR PUT KIROV 185 [REDACTED]	5953N 03015E	0153		36-M
VERKHNYAYA PYSHMA ELECTROLYTIC COPPER PLT [REDACTED]	5658N 06035E	0156		26-B

25X1

25X1

25X1
25X1

25X1

25X1

25X1

25X1

25X1

25X1

25X1

25X1

25X1

TOP SECRET

TOP SECRET

25X1
25X1
25X1

Target	Coordinates	WAC	Target Numbers	
			BE	NPIC
VERKHNAYA SALDA AIRCRAFT PARTS PLANT 95 [REDACTED]	5803N 06033E	0156		29-E
KUYBYSHEV PETROLEUM REFINERY LEND LEASE 3 [REDACTED]	5306N 05003E	0165		18-N1
KUYBYSHEV AIRCRAFT ENGINE PLT FRUNZE 24 [REDACTED]	5312N 05017E	0165		18-A
KUYBYSHEV AIRFRAME PLANT STALIN 1 [REDACTED]	5313N 05018E	0165		19
KUYBYSHEV AIRFRAME PLANT LENIN 18 [REDACTED]	5313N 05019E	0165		19-A
ANGARSK PETROLEUM REFINERY [REDACTED]	5231N 10357E	0200		1-A1
ANGARSK SYNTHETIC FUELS PLANT KRASNOYE [REDACTED]	5233N 10356E	0200		1-A
KIYEV AIRCRAFT ASSEMBLY PLANT 473 [REDACTED]	5027N 03024E	0233		29-D
BATUMI PETROLEUM REFINERY STALIN 429 [REDACTED]	4139N 04141E	0324		3-F
TBILISI AIRFRAME PLANT 31 [REDACTED]	4140N 04452E	0325		64-A

25X1
25X1

25X1

25X1

25X1

25X1

25X1

25X1

25X1

25X1

25X1

25X1

25X1

TOP SECRET

TOP SECRET

25X1

25X1

Target	Coordinates	WAC	Target Numbers	
			BE	NPIC
<u>BASIC SERVICES</u>				
KANDALAKSHA HYDRO POWERPLANT NIVA GES 2 [REDACTED]	6717N 03227E	0091		6-J
ASTRAKHAN TRANSLOADING POINT [REDACTED]	4627N 04757E	0248		1-J
MOZDOK DAM AND HYDRO POWERPLANT [REDACTED]	4442N 04431E	0325		40-F
<u>STORAGE</u>				
NOVYY SOKUR PETROLEUM PRODUCTS STORAGE [REDACTED]	5511N 08316E	0162		7-J
SOVETSKAYA GAVAN EXPLOSIVES STORAGE [REDACTED]	4857N 14007E	0204		29-T
POBEDINO STORAGE AREA [REDACTED]	4950N 14248E	0205		38-A
BATUMI PETROLEUM PRODUCTS STOR SOYUZNEFT [REDACTED]	4138N 04139E	0324		3-E
KAGAN STORAGE AREA [REDACTED]	3942N 06435E	0337		16-B
<u>URBAN COMPLEXES</u>				
MONCHEGORSK COMPLEX [REDACTED]	6756N 03255E	0091		14

25X1
25X1

25X1
25X1

25X1

25X1

25X1

25X1

25X1

25X1

TOP SECRET

25X1

25X1

TOP SECRET

25X1

25X1

Target	Coordinates	WAC	Target Numbers	
			BE	NPIC
UKHTA COMPLEX [REDACTED]	6334N 05342E	0101		6
IZHMA COMPLEX [REDACTED]	6335N 05354E	0101		1-A
MAGADAN COMPLEX [REDACTED]	5934N 15048E	0131		1
LENINGRAD COMPLEX [REDACTED]	5956N 03020E	0153		36
VERKHNYAYA SALDA COMPLEX [REDACTED]	5804N 06035E	0156		29
KUYBYSHEV COMPLEX [REDACTED]	5313N 05014E	0165		18
NIKOLAYEVSK COMPLEX [REDACTED]	5308N 14040E	0196		6
KIYEV COMPLEX [REDACTED]	5027N 03030E	0233		29
POLTAVA COMPLEX [REDACTED]	4935N 03433E	0234		31-A
ARMAVIR COMPLEX [REDACTED]	4500N 04108E	0249		2
SEVASTOPOL COMPLEX [REDACTED]	4436N 03331E	0250		62

25X1

25X1

25X1

25X1

25X1

25X1

25X1

25X1

25X1

25X1

25X1

25X1

25X1

25X1

TOP SECRET

TOP SECRET

25X1
25X1
25X1

Target	Coordinates	WAC	Target Numbers	
			BE	NPIC
[REDACTED]				
NIKOLAYEV COMPLEX [REDACTED]	4658N 03200E	0250		46
BATUMI COMPLEX [REDACTED]	4139N 04139E	0324		3
KRASNOVODSK COMPLEX [REDACTED]	4000N 05300E	0326		2
-ALBANIA-				
<u>AIR INSTALLATIONS</u>				
PREZE AIRFIELD [REDACTED]	4125N 01944E	0322		67
<u>MILITARY INSTALLATIONS</u>				
TIRANE MILITARY TRAINING AREA NORTHWEST [REDACTED]	4122N 01948E	0322		93-D
<u>URBAN COMPLEXES</u>				
TIRANE COMPLEX [REDACTED]	4120N 01950E	0322		93

25X1
25X1
25X1
25X1
25X1

25X1
25X1

25X1

TOP SECRET

25X1
25X1

TOP SECRET

25X1
25X1
25X1

Target	Coordinates	WAC	Target Numbers	
			BE	NPIC
-BULGARIA-				
<u>MILITARY INSTALLATIONS</u>				
SOFIA AMMUNITION DEPOT KUMARITSA NORTH [REDACTED]	4251N 02317E	0322	[REDACTED]	136
-CHINA-				
<u>MISSILES</u>				
LU-TA CRUISE MISSILE LAUNCH SITE [REDACTED]	3849N 12127E	0381	[REDACTED]	18-D
<u>AIR INSTALLATIONS</u>				
CHENG-TU/FENG-HUANG-SHAN AIRFIELD [REDACTED]	3044N 10406E	0495	[REDACTED]	29-Q
NAN-NING AIRFIELD [REDACTED]	2249N 10820E	0615	[REDACTED]	14-C

25X1
25X1

25X1

25X1

25X1

25X1

25X1
25X1

TOP SECRET

TOP SECRET

25X1

25X1

Target	Coordinates	WAC	Target Numbers	
			BE	NPIC
MILITARY INSTALLATIONS				
PAO-TOU MILITARY CAMP [REDACTED]	4037N 10955E	0288		13-K
HSING-CHENG ARMY BARRACKS CHIN-HSI SW [REDACTED]	4041N 12046E	0289		11-B
CHIN-HSI ARMY BARRACKS NORTHEAST [REDACTED]	4046N 12052E	0289		19-F
A-KO-SU POSSIBLE MILITARY CAMP [REDACTED]	4110N 08016E	0329		26-A
WEN-SU POSSIBLE MILITARY CAMP [REDACTED]	4114N 08016E	0329		26-B
WEN-TENG MILITARY AREAS [REDACTED]	3711N 12204E	0381		77-A
LU-TA AMMUNITION DEPOT CHOU-SHUI-TZU [REDACTED]	3859N 12133E	0381		18-P
CHANGRA BARRACKS AREA [REDACTED]	3145N 09842E	0436		17
SHANG-HAI ARMY BARRACKS WU-SUNG NORTH [REDACTED]	3123N 12129E	0492		28-02
CHIN-KOU AMMUNITION DEPOT SHEN-CHIA WNW [REDACTED]	3017N 11415E	0493		38-M

25X1

25X1

25X1

25X1

25X1

25X1

25X1

25X1

25X1

25X1

25X1

25X1

25X1

TOP SECRET

TOP SECRET

25X1

25X1

Target	Coordinates	WAC	Target Numbers	
			BE	NPIC
CHENG-TU MILITARY INSTALLATION [REDACTED]	3031N 10404E	0495		29-Z1
KUN-MING INFANTRY SCHOOL [REDACTED]	2500N 10247E	0496		11-N
KUN-MING AMMO AND SUPPLY DEP TA-PAN-CHIAO [REDACTED]	2503N 10250E	0496		11-Q
TENG-CHUNG MILITARY COMPLEX [REDACTED]	2502N 09829E	0555		16
CHIEH-YANG BKS AND STORAGE HSI-CHANG ESE [REDACTED]	2335N 11621E	0614		37-U4
LING-SHUI POSSIBLE MILITARY BARRACKS AREA [REDACTED]	1831N 11002E	0618		2-F
CHIU-CHOU ARMY BARRACKS SOUTH [REDACTED]	1946N 11024E	0618		39
<u>ELECTRONICS/COMMUNICATIONS</u>				
WEN-SU COMMUNICATIONS SITE [REDACTED]	4119N 08016E	0329		26-C
LU-TA RADAR SITE [REDACTED]	3853N 12128E	0381		18-E
NING-PO RADAR SITE [REDACTED]	3000N 12135E	0492		38-G

25X1

25X1

25X1

25X1

25X1

25X1

25X1

25X1

25X1

25X1

25X1

25X1

25X1

TOP SECRET

TOP SECRET

25X1
25X1

Target	Coordinates	WAC	Target Numbers	
			BE	NPIC
SHANG-HAI THICK EIGHT HF-DF SITE [REDACTED]	3125N 12125E	Ø492	[REDACTED]	37-C
WU-CHANG RADAR SITE [REDACTED]	3Ø31N 11423E	Ø493	[REDACTED]	36
KUN-MING RADAR SITE [REDACTED]	2455N 1Ø238E	Ø496	[REDACTED]	4-D
INDUSTRY				
HA-ERH-PIN AIRCRAFT ENG. PLT PING-FANG-TIEN [REDACTED]	4535N 12639E	Ø283	[REDACTED]	42-P
HA-ERH-PIN AIRFRAME PLANT PING-FANG-TIEN [REDACTED]	4535N 12639E	Ø283	[REDACTED]	42-P1
HA-ERH-PIN ALUMINUM ROLLING PLANT [REDACTED]	4537N 12638E	Ø283	[REDACTED]	42-Q
HU-LAN PROCESSING AND STORAGE FACILITY [REDACTED]	4558N 12638E	Ø283	[REDACTED]	117
PING-FENG-SHE-CHENG TANK PLANT [REDACTED]	4Ø39N 1Ø954E	Ø288	[REDACTED]	13-G
SHEN-YANG AIRCRAFT ENGINE PLANT [REDACTED]	4147N 1233ØE	Ø29Ø	[REDACTED]	55-P
SHEN-YANG ARSENAL 9ØTH [REDACTED]	4148N 12329E	Ø29Ø	[REDACTED]	55-B

25X1
25X1
25X1
25X1

25X1
25X1
25X1
25X1
25X1

25X1
25X1

TOP SECRET

25X1
25X1
25X1

TOP SECRET

25X1
25X1
25X1

Target	Coordinates	WAC	Target Numbers	
			BE	NPIC
WEN-KUAN-TUN SUBARSENAL SHEN-YANG 90TH [REDACTED]	4152N 12329E	0290	[REDACTED]	55-X
SHANG-HAI COKE CHEMICAL PLANT WU-CHING [REDACTED]	3104N 12128E	0492		48-C
SHANG-HAI INDUSTRIAL COMPLEX [REDACTED]	3108N 12127E	0492		28-V
SHANG-HAI IRON AND STEEL PLANT 1 [REDACTED]	3121N 12128E	0492		28-Y5
CHIH-FANG ARSENAL [REDACTED]	3021N 11416E	0493		38-L
CHENG-TU AF REPAIR SHOP TAI-PING-SSU [REDACTED]	3036N 10359E	0495		29-V
CHENG-TU AIRCRAFT ENGINE PLANT [REDACTED]	3039N 10407E	0495		29-D1
<u>BASIC SERVICES</u>				
NAN-HSIANG RAIL CLASSIFICATION YARD [REDACTED]	3117N 12119E	0492		28-U
<u>STORAGE</u>				
KO-SHIH POL STORAGE [REDACTED]	3932N 07559E	0335		2-D
WU-HAN POL STORAGE HAN-KOU REACH [REDACTED]	3039N 11420E	0493		38-Q

25X1
25X1

25X1

25X1

25X1

25X1

25X1

25X1

25X1

25X1

25X1

25X1

25X1

TOP SECRET

25X1
25X1

TOP SECRET

25X1

25X1

Target	Coordinates	WAC	Target Numbers	
			BE	NPIC
CHENG-KUNG STORAGE AREA [REDACTED]	2455N 10248E	0496	[REDACTED]	4-B
<u>URBAN COMPLEXES</u>				
HA-ERH-PIN COMPLEX [REDACTED]	4545N 12639E	0283	[REDACTED]	42
CHIN-HSI COMPLEX [REDACTED]	4045N 12050E	0289	[REDACTED]	19
SU-CHIA-TUN COMPLEX [REDACTED]	4141N 12322E	0290	[REDACTED]	108
SHEN-YANG COMPLEX [REDACTED]	4148N 12327E	0290	[REDACTED]	55
YEH-CHENG COMPLEX [REDACTED]	3750N 07725E	0335	[REDACTED]	12
LU-SHUN-KOU COMPLEX [REDACTED]	3848N 12116E	0381	[REDACTED]	53
PAO-CHI COMPLEX [REDACTED]	3423N 10709E	0384	[REDACTED]	9-D
SHANG-HAI COMPLEX [REDACTED]	3114N 12128E	0492	[REDACTED]	28
WU-SUNG COMPLEX [REDACTED]	3123N 12129E	0492	[REDACTED]	37

25X1

25X1

25X1

25X1

25X1

25X1

25X1

25X1

25X1

25X1

25X1

25X1

25X1

TOP SECRET

TOP SECRET

25X1

25X1

Target	Coordinates	WAC	Target Numbers	
			BE	NPIC
WU-HAN COMPLEX [REDACTED]	3035N 11417E	0493	[REDACTED]	38
KUN-MING COMPLEX [REDACTED]	2504N 10241E	0496		11
NAN-NING COMPLEX [REDACTED]	2249N 10819E	0615		14
-CUBA-				
<u>MISSILES</u>				
LOS ANGELES SAM SITE [REDACTED]	2100N 07541W	0585		345
SANTIAGO DE CUBA SAM SITE [REDACTED]	1959N 07550W	0647		24-C
<u>MILITARY INSTALLATIONS</u>				
BANES NAVAL BASE [REDACTED]	2055N 07542W	0585		9
HAVANA MILITARY CAMP CALABAZAR [REDACTED]	2300N 08218W	0586		86-Z1

25X1

25X1

25X1

25X1

25X1

25X1

25X1

25X1

25X1

25X1

TOP SECRET

TOP SECRET

25X1
25X1

Target	Coordinates	WAC	Target Numbers	
			BE	NPIC
[REDACTED]				
<u>ELECTRONICS/COMMUNICATIONS</u>				
LA SOCAPA LOW SIEVE RADAR SITE [REDACTED]	1958N 07552W	0647	[REDACTED]	24-F
-CZECHOSLOVAKIA-				
<u>MISSILES</u>				
PRAGUE SAM SITE B25-2 [REDACTED]	4958N 01400E	0231	[REDACTED]	138-E
<u>AIR INSTALLATIONS</u>				
TCHOROVICE AIRFIELD [REDACTED]	4925N 01347E	0231	[REDACTED]	173
<u>MILITARY INSTALLATIONS</u>				
LITOMERICE AMMUNITION DEPOT HRDLY [REDACTED]	5029N 01411E	0231	[REDACTED]	102-A
<u>ELECTRONICS/COMMUNICATIONS</u>				
LITOMERICE HF COMMUNICATIONS FACILITY [REDACTED]	5032N 01411E	0231	[REDACTED]	175-B

25X1

25X1
25X1

25X1

25X1

25X1

25X1

25X1

25X1

TOP SECRET

TOP SECRET

25X1
25X1
25X1

Target	Coordinates	WAC	Target Numbers	
			BE	NPIC
<p align="center">-EGYPT-</p> <p><u>AIR INSTALLATIONS</u></p> <p>AD DUKHAYLAH AIRFIELD</p>	3107N 02948E	0448	[REDACTED]	4

25X1
25X1

25X1

TOP SECRET

25X1
25X1

TOP SECRET

25X1

25X1

25X1

Target	Coordinates	WAC	Target Numbers	
			BE	NPIC
[REDACTED]				
-INDONESIA- AIR INSTALLATIONS				
AMAHAI AIRFIELD [REDACTED]	0320S 12855E	0976	[REDACTED]	3
MOROKREMBANGAN SEAPLANE STATION [REDACTED]	0712S 11242E	0983	[REDACTED]	5-B

25X1

25X1

25X1

25X1

25X1

25X1

TOP SECRET

TOP SECRET

25X1

25X1

Target	Coordinates	WAC	Target Numbers	
			BE	NPIC
PENFUI AIRFIELD [Redacted]	1010S 12339E	1100		10
<u>MILITARY INSTALLATIONS</u>				
SURABAJA ARMY BARRACKS DARMO [Redacted]	0718S 11242E	0983		5-K
SURABAJA MILITARY INSTALLATION SOUTH [Redacted]	0718S 11244E	0983		5-L
SINGOSARI POSSIBLE MILITARY AREA [Redacted]	0754S 11240E	0983		1-D
<u>URBAN COMPLEXES</u>				
BOGOR COMPLEX [Redacted]	0636S 10647E	0982		10-D
MALANG COMPLEX [Redacted]	0759S 11238E	0983		1-A
-POLAND-				
<u>MILITARY INSTALLATIONS</u>				
WARSAW HQ WARSAW MILITARY DISTRICT [Redacted]	5216N 02100E	0168		114-M

25X1

25X1

25X1

25X1

25X1

25X1

25X1

25X1

25X1

TOP SECRET

25X1

25X1

TOP SECRET

25X1

25X1

Target	Coordinates	WAC	Target Numbers	
			BE	NPIC
WARSAW ARMY SUPPLY DEPOT SLUZEWIEC SW [REDACTED]	5210N 02059E	0169	[REDACTED]	164-L
[REDACTED]				
<u>-RUMANIA-</u> <u>AIR INSTALLATIONS</u> LUNA AIRFIELD [REDACTED]	4630N 02354E	0251	[REDACTED]	120-C
<u>INDUSTRY</u> TURDA PROBABLE CHEMICAL PLANT [REDACTED]	4633N 02346E	0251	[REDACTED]	120
<u>URBAN COMPLEXES</u> GALATI COMPLEX [REDACTED]	4527N 02803E	0250	[REDACTED]	26

25X1

25X1

25X1

25X1

25X1

25X1

25X1

25X1

25X1

TOP SECRET

TOP SECRET

25X1

25X1

Target	Coordinates	WAC	Target Numbers	
			BE	NPIC
<p><u>-TIBET-</u></p> <p><u>MILITARY INSTALLATIONS</u></p> <p>LIKTSÉ GOMPA MILITARY CAMP [REDACTED]</p> <p><u>URBAN COMPLEXES</u></p> <p>CHANG-TU COMPLEX [REDACTED]</p>	<p>2926N 08421E</p> <p>3110N 09714E</p>	<p>0438</p> <p>0436</p>		<p>29-A</p> <p>1-0</p>

25X1

25X1

25X1

25X1

25X1

25X1

TOP SECRET

SECTION III

THIS SECTION PROVIDES A LISTING OF THOSE TARGETS WHICH COULD BE IDENTIFIED BUT NOT INTERPRETED.

TOP SECRET

25xi

25X1

Target	Coordinates	WAC	Target Numbers	
			BE	NPIC
-USSR-				
<u>MISSILES</u>				
SEVERODVINSK SAM SUPPORT FACILITY [redacted]	6437N 03949E	0092	[redacted]	7-G
SEVERODVINSK SAM SITE A36-2 [redacted]	6438N 03949E	0092		7-E
PLESETSK ICBM COMPLEX UNIDENTIFIED FAC [redacted]	6254N 04035E	0102		27-N
PLESETSK ICBM LAUNCH AREA A (SITE 4) [redacted]	6258N 04046E	0102		27-KI
MAGADAN POSSIBLE SAM SITE [redacted]	5934N 15044E	0131		1-L
YURYA ICBM COMPLEX SAM SITE B28-2 [redacted]	5915N 04858E	0155		18-D
YURYA ICBM COMPLEX SUPPORT FACILITY [redacted]	5904N 04918E	0155		18-H3
YURYA SAM SUPPORT FACILITY [redacted]	5911N 04926E	0155		18-F

25X1

25X1

25X1

25X1

25X1

25X1

25X1

25X1

25X1

25X1

25X1

25X1

25X1

TOP SECRET

TOP SECRET

25X1
25X1
25X1

Target	Coordinates	WAC	Target Numbers	
			BE	NPIC
SVERDLOVSK SAM SITE A01-2 [REDACTED]	5657N 06038E	0156	[REDACTED]	26-V
TYUMEN ICBM LAUNCH AREA C (SITE 2) [REDACTED]	5650N 06526E	0156	[REDACTED]	28-C2
TYUMEN ICBM LAUNCH AREA A (SITE 3) [REDACTED]	5651N 06533E	0156	[REDACTED]	28-C4
PERM ICBM LAUNCH AREA B (SITE 2) [REDACTED]	5743N 05555E	0156	[REDACTED]	16-L4
VERKHNYAYA SALDA ICBM CMLX SUPPORT FAC [REDACTED]	5802N 06024E	0156	[REDACTED]	29-D5
VERKHNYAYA SALDA ICBM R/R TRANSFER POINT [REDACTED]	5803N 06025E	0156	[REDACTED]	29-A7
VERKHNYAYA SALDA ICBM LNCH AREA B (SITE 1) [REDACTED]	5806N 06021E	0156	[REDACTED]	29-A2
VERKHNYAYA SALDA ICBM LNCH AREA G (SITE 8) [REDACTED]	5813N 06049E	0156	[REDACTED]	29-A4
VERKHNYAYA SALDA ICBM LNCH AREA F (SITE 7) [REDACTED]	5814N 06040E	0156	[REDACTED]	29-A3

25X1
25X1

25X1

25X1

25X1

25X1

25X1

25X1

25X1

25X1

25X1

25X1

TOP SECRET

TOP SECRET

25X1
25X1

Target	Coordinates	WAC	Target Numbers	
			BE	NPIC
GLADKAYA ICBM LAUNCH AREA B (SITE 2) [REDACTED]	5624N 09227E	0159	[REDACTED]	7-L2
KARTALY ICBM LAUNCH AREA D (SITE 4) [REDACTED]	5251N 06027E	0164	[REDACTED]	5-G
KOZELSK ICBM LAUNCH AREA B (SITE 2) [REDACTED]	5348N 03547E	0167	[REDACTED]	137-B4
KOZELSK ICBM LAUNCH AREA D (SITE 4) [REDACTED]	5353N 03551E	0167	[REDACTED]	137-B5
MOSCOW SAM SITE C14-1 [REDACTED]	5527N 03809E	0167	[REDACTED]	121-D
GUSEV MRBM LAUNCH SITE 1 [REDACTED]	5441N 02205E	0168	[REDACTED]	17-D
GUSEV MRBM LAUNCH SITE 2 [REDACTED]	5444N 02204E	0168	[REDACTED]	17-C
TAURAGE MRBM LAUNCH SITE 3 [REDACTED]	5505N 02219E	0168	[REDACTED]	73-E
ANTIPINSKOYE SAM ACTIVITY [REDACTED]	5254N 11332E	0199	[REDACTED]	14

25X1
25X1

25X1

25X1

25X1

25X1

25X1

25X1

25X1

25X1

TOP SECRET

25X1
25X1

TOP SECRET

25X1

25X1

Target	Coordinates	WAC	Target Numbers	
			BE	NPIC
ULAN-UDE SAM SITE B13-2 [REDACTED]	5143N 10753E	0201		18-Z1
IVANOVTSSE FIXED FIELD MRBM SITE [REDACTED]	4838N 02454E	0232		183-U
OTYNYA MRBM LAUNCH SITE [REDACTED]	4847N 02450E	0232		244-D
GRANOV IRBM LAUNCH SITE 2 [REDACTED]	4849N 02929E	0233		59-F
KROLEVETS IRBM LAUNCH SITE 1 [REDACTED]	5136N 03328E	0233		105
IMENI GASTELLO ICBM LAUNCH AREA C (SITE 3) [REDACTED]	5110N 06604E	0237		23-C
IMENI GASTELLO ICBM LAUNCH AREA F (SITE 6) [REDACTED]	5113N 06605E	0237		23-H
ZHANGIZ-TOBE ICBM LAUNCH AREA C (SITE 3) [REDACTED]	4911N 08106E	0239		35-D
TYURATAM LAUNCH GROUP L [REDACTED]	4603N 06259E	0246		6-S

25X1

25X1

25X1

25X1

25X1

25X1

25X1

25X1

25X1

25X1

25X1

25X1

TOP SECRET

TOP SECRET

25X1

25X1

Target	Coordinates	WAC	Target Numbers	
			BE	NPIC
BAKU SAM SITE B09-2 [REDACTED]	4024N 05018E	0325	[REDACTED]	8-J
KRASNOVODSK SAM SITE A20-2 [REDACTED]	3952N 05256E	0339	[REDACTED]	18
<u>AIR INSTALLATIONS</u>				
AMDERMA AIRFIELD [REDACTED]	6946N 06133E	0049	[REDACTED]	1-A
UKHTA POSSIBLE AIRFIELD [REDACTED]	6337N 05345E	0101	[REDACTED]	6-D
YAKUTSK AIRFIELD [REDACTED]	6205N 12946E	0124	[REDACTED]	9
PUSHKIN AIRFIELD [REDACTED]	5941N 03020E	0153	[REDACTED]	58
NIKOLAYEVSK SEAPLANE STATION [REDACTED]	5308N 14041E	0196	[REDACTED]	6-B
KOZYREVSKOYE AIRFIELD [REDACTED]	5044N 15613E	0206	[REDACTED]	6-A
TIKHORETSK AIRFIELD [REDACTED]	4553N 04006E	0249	[REDACTED]	40

25X1

25X1

25X1

25X1

25X1

25X1

25X1

25X1

25X1

25X1

25X1

25X1

TOP SECRET

TOP SECRET

25X1
25X1
25X1

Target	Coordinates	WAC	Target Numbers	
			BE	NPIC
<u>MILITARY INSTALLATIONS</u>				
PROVIDENIYA MILITARY TRAINING AREA [redacted]	6418N 17313W	0075		17-D
KANDALAKSHA ARMY BARRACKS NORTH [redacted]	6711N 03226E	0091		6-H
MONCHEGORSK ARMY BARRACKS [redacted]	6757N 03252E	0091		14-D
SEVERODVINSK NAVAL BASE AND SHIPYARD 402 [redacted]	6434N 03949E	0092		7-A

25X1

25X1

25X1
25X1

25X1

25X1

25X1
25X1

25X1

TOP SECRET

TOP SECRET

25X1

25X1

Target	Coordinates	WAC	Target Numbers	
			BE	NPIC
LENINGRAD ARMY BARRACKS DRANISHKI [REDACTED]	6006N 03015E	0103	[REDACTED]	42-Z1
LENINGRAD ARMY BARRACKS SERTOLOVO [REDACTED]	6008N 03012E	0103		42-X
TOROPETS AMMUNITION DEPOT NORTHEAST [REDACTED]	5631N 03142E	0153		123-A
RIGA BARRACKS AND MANEUVER AREA ROPAZI [REDACTED]	5706N 02422E	0153		63-G
SUSANINO AMMUNITION DEPOT NORTH-NORTHWEST [REDACTED]	5931N 03020E	0153		36-B1
TYUMEN TRNG AREA OZERO ANDREYEVSKOYE [REDACTED]	5705N 06545E	0156		28-B
GUSEV ARMY BARRACKS ROMINTE R SOUTH [REDACTED]	5435N 02210E	0168		23-F
GUSEV HQ 26 GDS MTZ RIFLE DIVISION [REDACTED]	5435N 02212E	0168		23-E
GUSEV ARMY TRAINING AREA [REDACTED]	5437N 02215E	0168		23

25X1

25X1

25X1

25X1

25X1

25X1

25X1

25X1

25X1

25X1

25X1

25X1

TOP SECRET

TOP SECRET

25X1
25X1

Target	Coordinates	WAC	Target Numbers	
			BE	NPIC
ULAN-UDE MILITARY TRAINING AREA ONOKHOY SW [REDACTED]	5149N 10755E	0201		18-O
ULAN-UDE AMMUNITION DEPOT TALTSY [REDACTED]	5150N 10748E	0201		18-I
BEZRECHNAYA HQ 5 GUARDS TANK DIVISION [REDACTED]	5043N 11610E	0202		6-F
KOMSOMOLSK SUPPLY DEPOT SOUTHWEST [REDACTED]	5032N 13656E	0204		22-B
KOMSOMOLSK AMMUNITION DEPOT BAM RR NORTH [REDACTED]	5035N 13655E	0204		13-T
KIYEV ARMY BARRACKS [REDACTED]	5027N 03028E	0233		30-D
KISHINEV ARMY BARRACKS WEST AL 2 [REDACTED]	4701N 02848E	0250		39-G
DOLINSK ARMY BARRACKS TAKOYE NORTHEAST [REDACTED]	4717N 14246E	0281		27-E
DOLINSK ARMY BARRACKS RR JUNCTION NORTH [REDACTED]	4721N 14248E	0281		27-F

25X1
25X1

25X1
25X1

25X1

25X1

25X1

25X1

25X1

25X1

25X1

25X1

TOP SECRET

TOP SECRET

25X1

25X1

Target	Coordinates	WAC	Target Numbers	
			BE	NPIC
SHKOTOVO ARMY BARRACKS [REDACTED]	4319N 13221E	Ø291	[REDACTED]	36-A
BATUMI ARMY BARRACKS WEST [REDACTED]	4138N Ø4137E	Ø324	[REDACTED]	3-I
[REDACTED]				
<u>ELECTRONICS/COMMUNICATIONS</u>				
NIZHNIYE KRESTY TALL KING-AW RADAR FAC [REDACTED]	6846N 16121E	ØØ66	[REDACTED]	2-D
NARYAN-MAR TALL KING-AW RADAR FACILITY [REDACTED]	6739N Ø531ØE	ØØ93	[REDACTED]	4-E
LENINGRAD NW INNER RING RADAR SITE [REDACTED]	6Ø14N Ø2944E	Ø1Ø3	[REDACTED]	41-C
YAKUTSK PROBABLE HF COMMUNICATIONS FAC [REDACTED]	62Ø9N 12937E	Ø124	[REDACTED]	8-G
YAKUTSK COMMUNICATIONS FACILITY [REDACTED]	6214N 1295ØE	Ø124	[REDACTED]	8-F
INYA PROBABLE TALL KING FACILITY [REDACTED]	5923N 14451E	Ø131	[REDACTED]	6

25X1

25X1

25X1

25X1

25X1

25X1

25X1

25X1

25X1

25X1

25X1

25X1

TOP SECRET

TOP SECRET

25X1

25X1

Target	Coordinates	WAC	Target Numbers	
			BE	NPIC
[REDACTED] MAGADAN PROBABLE AIR WARNING RADAR FAC [REDACTED]	5937N 15053E	0131		1-N
VERKHNYAYA SALDA ICBM CMLX HF COMMO FAC [REDACTED]	5812N 06041E	0156		29-G
TYURATAM INSTRUMENTATION SITE [REDACTED]	5014N 06510E	0237		14
ARTEM HF COMMUNICATIONS FACILITY [REDACTED]	4313N 13210E	0291		1-L
KRASNOVODSK ELECTRONICS FACILITIES [REDACTED]	4002N 05300E	0326		2-D
<u>INDUSTRY</u>				
NORILSK PROBABLE ORE PROCESSING PLANT [REDACTED]	6921N 08804E	0048		2-G
PERM MUNITIONS & CHEMICAL CMB K KIROV 98 [REDACTED]	5801N 05554E	0156		16-B
NOVOSIBIRSK AMMUNITION ASSEMBLY & DEPOT [REDACTED]	5511N 08259E	0162		7-I
<u>STORAGE</u>				
ZHATAY PETROLEUM PRODUCTS STORAGE [REDACTED]	6210N 12950E	0124		8-A

25X1

25X1

25X1

25X1

25X1

25X1

25X1

25X1

25X1

25X1

25X1

25X1

25X1

TOP SECRET

TOP SECRET

25X1
25X1
25X1

Target	Coordinates	WAC	Target Numbers	
			BE	NPIC
STARAYA TOROPA STORAGE AREAS [REDACTED]	5616N 03141E	0153		123-G
<u>URBAN COMPLEXES</u>				
SEVERODVINSK COMPLEX [REDACTED]	6434N 03950E	0092		7
YAKUTSK COMPLEX [REDACTED]	6203N 12943E	0124		8
CHELYABINSK COMPLEX [REDACTED]	5510N 06125E	0164		3
UFA COMPLEX [REDACTED]	5443N 05558E	0165		30
KOMSOMOLSK COMPLEX [REDACTED]	5033N 13700E	0204		13
KISHINEV COMPLEX [REDACTED]	4702N 02849E	0250		39
[REDACTED]				
<u>MISCELLANEOUS</u>				
NYANDOMA SENSITIVE OPERATIONS COMPLEX [REDACTED]	6139N 04015E	0102		11-B

25X1
25X1
25X1
25X1
25X1
25X1
25X1
25X1
25X1
25X1
25X1

TOP SECRET

25X1
25X1

TOP SECRET

25X1

25X1

Target	Coordinates	WAC	Target Numbers	
			BE	NPIC
BULYZHINO SENSITIVE OPERATIONS COMPLEX [REDACTED]	5615N 02819E	0153	[REDACTED]	117-A
-BULGARIA-				
<u>MILITARY INSTALLATIONS</u>				
SANDANSKI ARMY BARRACKS SOUTH 1 [REDACTED]	4132N 02316E	0322	[REDACTED]	75-A
-CHINA-				
<u>AIR INSTALLATIONS</u>				
PAI-CHENG AIRFIELD [REDACTED]	4552N 12229E	0284	[REDACTED]	5-F
SHEN-YANG AIRFIELD SOUTHWEST [REDACTED]	4146N 12322E	0290	[REDACTED]	55-E
WEN-TENG AIRFIELD [REDACTED]	3711N 12213E	0381	[REDACTED]	77
NING-PO AIRFIELD [REDACTED]	2948N 12128E	0492	[REDACTED]	38-A

25X1

25X1



25X1

25X1

25X1

25X1

25X1

25X1

25X1

TOP SECRET

TOP SECRET

25X1

25X1

Target	Coordinates	WAC	Target Numbers	
			BE	NPIC
MILITARY INSTALLATIONS				
PAI-CHENG WEAPONS TEST RANGE [REDACTED]	4543N 12239E	0284	[REDACTED]	5-E
PAI-CHENG POSSIBLE BARRACKS AREA [REDACTED]	4546N 12232E	0284	[REDACTED]	5-C
SHEN-YANG SUPPLY DEPOT NORTHEAST [REDACTED]	4156N 12330E	0290	[REDACTED]	55-L
TUNG-HO-CHIAO AMMUNITION DEPOT [REDACTED]	3413N 10654E	0384	[REDACTED]	9-C
SHANG-HAI MILITARY BARRACKS [REDACTED]	3119N 12123E	0492	[REDACTED]	28-W5
HUANG-PEI ARMY BARRACKS [REDACTED]	3052N 11420E	0493	[REDACTED]	38-K
KUN-MING BARRACKS AND STORAGE AREA NORTH [REDACTED]	2504N 10241E	0496	[REDACTED]	11-T
LU-HSI ARMY BARRACKS SOUTH [REDACTED]	2424N 09833E	0555	[REDACTED]	2-A

25X1

25X1

25X1

25X1

25X1

25X1

25X1

25X1

25X1

25X1

25X1

25X1

25X1

25X1

25X1

25X1

25X1

25X1

TOP SECRET

TOP SECRET

25X1
ZJAJ
25X1

Target	Coordinates	WAC	Target Numbers	
			BE	NPIC
<u>ELECTRONICS/COMMUNICATIONS</u>				
LING-SHUI RADAR SITE [REDACTED]	1823N 11003E	0618	[REDACTED]	2-G
<u>INDUSTRY</u>				
NIEN-TZU-SHAN MUNITIONS PLANT [REDACTED]	4731N 12252E	0284		9-B
CHOU-SHUI-TZU CEMENT PLANT [REDACTED]	3858N 12132E	0381		14-B
<u>STORAGE</u>				
WU-HAN PETROLEUM PRODUCTS STORAGE SHE-KOU [REDACTED]	3045N 11420E	0493		38-J
<u>URBAN COMPLEXES</u>				
HA-MI COMPLEX [REDACTED]	4250N 09331E	0331		1-D
TAI-YUAN COMPLEX [REDACTED]	3752N 11233E	0382		12
 -CUBA-				
<u>AIR INSTALLATIONS</u>				
SANTA FE AIRFIELD [REDACTED]	2304N 08230W	0586		86-J

25X1
25X1

25X1

25X1

25X1

25X1

25X1

25X1

25X1

25X1

TOP SECRET

TOP SECRET

25X1

25X1

Target	Coordinates	WAC	Target Numbers	
			BE	NPIC
[REDACTED]				
<u>MILITARY INSTALLATIONS</u>				
BEJUCAL AMMUNITION STORAGE	2256N 08223W	0586	[REDACTED]	320-A
[REDACTED]				
TARARA LANDING BEACH	2310N 08212W	0586	[REDACTED]	322
[REDACTED]				
<u>ELECTRONICS/COMMUNICATIONS</u>				
HAVANA LOW SIEVE RADAR SITE	2309N 08221W	0586	[REDACTED]	86-M1
[REDACTED]				

25X1

25X1

25X1

25X1

25X1

25X1

25X1

TOP SECRET

25X1

25X1

TOP SECRET

25X1

25X1

Target	Coordinates	WAC	Target Numbers	
			BE	NPIC
-HUNGARY-				
<u>AIR INSTALLATIONS</u>				
FOKTO AIRFIELD [REDACTED]	4633N 01856E	0252	[REDACTED]	19
-INDONESIA-				
<u>AIR INSTALLATIONS</u>				
PUTUSSIBAU AIRFIELD [REDACTED]	0050N 11256E	0861	[REDACTED]	12
TOLOTIO AIRFIELD [REDACTED]	0039N 12250E	0863	[REDACTED]	3
<u>PORTS AND HARBORS</u>				
TERNATE PORT FACILITIES [REDACTED]	0047N 12723E	0864	[REDACTED]	10

25X1

25X1

25X1

25X1

25X1

25X1

25X1

TOP SECRET

TOP SECRET

25X1

25X1

Target	Coordinates	WAC	Target Numbers	
			BE	NPIC
<p align="center">-INDIA-</p> <p><u>MILITARY INSTALLATIONS</u></p> <p>CHUSHUL MILITARY AREA</p>	3336N 07839E	0432		21-A
<p align="center">-IRAQ-</p> <p><u>AIR INSTALLATIONS</u></p> <p>AZ ZUBAYR AIRFIELD</p>	3021N 04739E	0445		1-B
<p><u>MILITARY INSTALLATIONS</u></p> <p>AL BASRAH ORDNANCE DEPOT ASH SHUAYBAH</p>	3025N 04741E	0445		3-A
<p>AL BASRAH MILITARY CAMP ASH SHUAYBAH</p>	3026N 04741E	0445		3-B
<p><u>STORAGE</u></p> <p>ASH SHUAYBAH EXPLOSIVES STORAGE AREA</p>	3027N 04738E	0445		1

25X1

25X1

25X1

25X1

25X1

25X1

TOP SECRET

25X1

25X1

TOP SECRET

25X1
25X1
25X1

Target	Coordinates	WAC	Target Numbers	
			BE	NPIC
-NORTH KOREA-				
<u>INDUSTRY</u>				
KIMCHAEK IRON AND STEEL PLANT [REDACTED]	4042N 12913E	0290	[REDACTED]	99-A
<u>PORTS AND HARBORS</u>				
KIMCHAEK PORT FACILITIES [REDACTED]	4039N 12912E	0290	[REDACTED]	99-B
-POLAND-				
<u>MILITARY INSTALLATIONS</u>				
WARSAW ARMY BARRACKS CITADEL [REDACTED]	5215N 02100E	0168	[REDACTED]	114-M1
GIZYCKO ARMY BARRACKS 4 [REDACTED]	5402N 02145E	0168	[REDACTED]	21-F

25X1
25X1
25X1

25X1

25X1
25X1

TOP SECRET

25X1
25X1

TOP SECRET

25X1-
25X1
25X1

Target	Coordinates	WAC	Target Numbers	
			BE	NPIC
<p>-RUMANIA-</p> <p><u>INDUSTRY</u></p> <p>BRAILA CELLULOSE PLANT</p>	4510N 02754E	0250		11-C

25X1

TOP SECRET

25X1
25X1

INDEX

THIS INDEX PROVIDES A LISTING OF ALL TARGETS CONTAINED IN SECTIONS I, II, AND III. THE INDEX IS ARRANGED ALPHABETICALLY BY PLACE NAME WITHIN COUNTRY.

TOP SECRET

25X1

25X1

INDEX

PAGE

-USSR-

ABAKAN COMPLEX	118
ABAKAN/TAYSHET RAIL LINE	113
AKHTUBINSK SAM SITE A03-2	236
AKHTUBINSK SAM SITE A04-2	23
AKHTUBINSK/VLADIMIROVKA AIRFIELD	49
ALABINO ARMY BARRACKS AND TRAINING CENTER	67
ALEKSANDROVSK-SAKHALINSKIY ARMY BKS DE	239
ALEKSANDROVSK-SAKHALINSKIY ARMY BKS NORTH	77
ALEKSEYEVKA AIRFIELD	47
ALEKSEYEVKA ASM FACILITY	19
ALEYSK ICBM COMPLEX SUPPORT FACILITY	12
ALEYSK ICBM LAUNCH AREA A (SITE 1)	12
ALEYSK ICBM LAUNCH AREA B (SITE 2)	12
ALEYSK ICBM LAUNCH AREA C (SITE 3)	13
ALEYSK ICBM LAUNCH AREA D (SITE 4)	13
ALEYSK ICBM LAUNCH AREA E (SITE 5)	13
ALEYSK ICBM LAUNCH AREA F (SITE 6)	13
ALEYSK ICBM PROB R/R TRANSFER POINT	13
AMDERMA AIRFIELD	265
ANADYR HF RADIO COMMUNICATIONS FACILITY	98
ANADYR/LENINKA AIRFIELD	39
[REDACTED]	
ANGARSK PETROLEUM REFINERY	243
ANGARSK SAM SUPPORT FACILITY	15
ANGARSK SYNTHETIC FUELS PLANT KRASNOYE	243
ANTIPINSKOYE SAM ACTIVITY	263
APUKA TALL KING FACILITY	99
ARMAVIR AIRFIELD SOUTHWEST	51
ARMAVIR COMPLEX	245
ARMAVIR SAM SITE A29-2	236
ARTEM AMMUNITION DEPOT UGLOVOYE	240

25X1

TOP SECRET

25X1

25X1

TOP SECRET

25X1

25X1

	PAGE
ARTEM HF COMMUNICATIONS FACILITY	270
ASANOVSHCHINA MRBM LAUNCH SITE	5
ASTARA ARMY BARRACKS GELAKERAN	92
ASTRAKHAN AIRFIELD	51
ASTRAKHAN AIRFIELD NORTHWEST	50
ASTRAKHAN ARMY BARRACKS	79
ASTRAKHAN COMPLEX	119
ASTRAKHAN POSSIBLE ORE PROCESSING INSTLN	111
ASTRAKHAN PROBABLE INTERFEROMETER SITE	104
ASTRAKHAN SAM SUPPORT FACILITY	30
ASTRAKHAN TRANSLOADING POINT	244
AVCHALA ARMY BARRACKS TBILISI NORTH	87
AYBATKAZGAN SSM AREA TUMA TAU	29
BAKU HF COMMUNICATIONS FACILITY	105
BAKU SAM SITE A13-2	34
BAKU SAM SITE A15-2	33
BAKU SAM SITE B06-2	34
BAKU SAM SITE B09-2	265
BAKU SAM SITE B10-2	34
BAKU SAM SITE B10-3	34
BAKU SAM SUPPORT FACILITY 1	34
BAKU/BINA AIRFIELD	54
BAKU/KALA AIRFIELD	54
BALTA MRBM LAUNCH SITE 1	21
BALTA MRBM LAUNCH SITE 2	21
BARANOVICHI SAM SUPPORT FACILITY	234
BATUMI ARMY BARRACKS EAST	83
BATUMI ARMY BARRACKS GOGOL UL	83
BATUMI ARMY BARRACKS WEST	269
BATUMI COMPLEX	246
BATUMI NAVAL BASE & SHIPYARD DZERZHINSKIY	84
BATUMI PETROLEUM PRODUCTS STOR SOYUZNEFT	244
BATUMI PETROLEUM REFINERY STALIN 429	243

25X1

TOP SECRET

25X1

25X1

TOP SECRET

25X1

25X1

PAGE

BELAYA TSERKOV SAM SITE B14-2	22
BEZHETSK AIR WARNING RADAR FACILITY	101
BEZHETSK AIRFIELD	44
BEZRECHNAYA HQ 5 GUARDS TANK DIVISION	268
BIKIN ARMY BARRACKS SOUTHEAST	81
BOLGRAD ARMY BARRACKS AL 1	79
BOLSHOYE BALANDINO AIRFIELD	45
BRATSK POSSIBLE ELECTRONICS SITE	99
BRODY ARMY BARRACKS AL 2	77
BRODY BARRACKS AREA NORTH	77
BRODY MRBM LAUNCH SITE 1	235
BUKHARA SAM SITE A19-2	37
BUKHTA ABREK NAVAL BASE PROMYSLOVKA	82
BUKHTA KONYUSHKOVA SUBMARINE BASE	81
BUKHTA SUKHODOL SEAPLANE STATION	53
BUKHTA ZIMOVOCHNAYA TALL KING-AW RADAR FAC	97
BULYZHINO SENSITIVE OPERATIONS COMPLEX	272
BUREVESTNIK ARMY BARRACKS KASATKA	80
BUREVESTNIK SAM SITE	31
CHEBSARA SENSITIVE OPERATIONS COMPLEX	122
CHELYABINSK COMPLEX	271
CHELYABINSK TANK & TRACTOR PLANT STALIN	110
CHELYABINSK/BAKAL AIRFIELD	45
<hr/>	
CHEPELEVKA AIRFIELD	48
CHEPELEVKA ASM FACILITY	22
<hr/>	
CHERNOGORSK COMPLEX	118
CHIRCHIK AIR FORCE REPAIR SHOP PUG	90
CHIRCHIK AIRFIELD	56
CHIRCHIK ARMY BARRACKS AND SCHOOL	91
CHIRCHIK ARMY BARRACKS ARYK RIVER	90
CHIRCHIK AW RADAR FACILITY	107
CHIRCHIK BARRACKS AND STORAGE AREA	89

25X1

25X1

TOP SECRET

25X1

25X1

PAGE

CHIRCHIK BARRACKS AND TRAINING AREA	91
CHIRCHIK BARRACKS AREA	91
CHIRCHIK BARRACKS AREA	89
CHIRCHIK COMPLEX	119
CHIRCHIK ELECTROCHEMICAL COMBINE	112
CHIRCHIK HEADQUARTERS 376TH RIFLE DIVISION	90

CHULYM ORDNANCE DEPOT PAVLOVSKIY	65
DALNYAYA CRUISE-MISSILE SITE	31
DALNYAYA SAM SITE A36-2	31
DALNYAYA TALL KING-AW RADAR FACILITY	104
DOLINSK ARMY BARRACKS RR JUNCTION NORTH	268
DOLINSK ARMY BARRACKS TAKOYE NORTHEAST	268
DROVYANAYA ICBM COMPLEX SUPPORT FACILITY	235
DROVYANAYA ICBM LAUNCH AREA A (SITE 1)	234
DROVYANAYA ICBM LAUNCH AREA B (SITE 2)	234
DROVYANAYA ICBM LAUNCH AREA C (SITE 4)	234
DROVYANAYA ICBM LAUNCH AREA D (SITE 3)	16
DROVYANAYA ICBM LAUNCH AREA E (SITE 5)	234
DROVYANAYA ICBM LAUNCH AREA F (SITE 6)	16
DROVYANAYA ICBM LAUNCH GROUP G	17
DROVYANAYA ICBM LAUNCH GROUP H	16
DROVYANAYA ICBM RAIL-TO-ROAD TSFR POINT	16

DRUZHBA ARMY BARRACKS	79
DUDINKA AIRFIELD	38
DUDINKA PETROLEUM STORAGE	115
DUDINKA PORT FACILITIES	114

DUNAY NAVAL STORAGE DEPOT PUTYATINA ISLAND	240
DUNAY NAVAL SUPPLY DEPOT NORTH	82
DUNAY PROBABLE NAVAL MISSILE STORAGE	32
DUNAY RADAR FACILITY	105

TOP SECRET

25X1

25X1

PAGE

DZHULFA ARMY BARRACKS NORTH	93
EMBA AIRFIELD	50
EMBA AIRFIELD SOUTHWEST	50
EMBA MSL TEST CENTER ELECTRONICS SITE	103
EMBA MSL TEST CENTER LAUNCH AREA	26
EMBA MSL TEST CENTER SUPPORT AREA A	27
EMBA MSL TEST CENTER SUPPORT AREA B	27
EMBA MTC INSTRUMENTATION PATTERN	103
EMBA MTC OPERATIONAL SUPPORT AREA	27
FRUNZE AIRFIELD	56
FRUNZE AIRFIELD NORTHWEST	56
FRUNZE BARRACKS AREA	91
FRUNZE COMPLEX	120
FRUNZE MOTOR VEHICLE ASSEMBLY PLANT	112
FRUNZE MUNITIONS PLANT 60	112
FRUNZE SAM SITE A33-2	36
FRUNZE SAM SUPPORT FACILITY	36
<hr/>	
GATCHINA ARMY BARRACKS NORTH	63
<hr/>	
GIZHIGA AIRFIELD	42
GIZHIGA TALL KING-AW RADAR FACILITY	241
GLADKAYA ICBM COMPLEX SUPPORT FACILITY	233
GLADKAYA ICBM LAUNCH AREA B (SITE 2)	263
GLADKAYA ICBM LAUNCH AREA D (SITE 5)	233
GLADKAYA ICBM LAUNCH GROUP F	11
GLADKAYA ICBM PROBABLE LAUNCH GROUP G	11
GLADKAYA ICBM RAIL-TO-ROAD TRANSFER POINT	11
<hr/>	
GOMEL/PRIBYTKI AIRFIELD	46
GRANOV IRBM LAUNCH SITE 1	21
GRANOV IRBM LAUNCH SITE 2	264
GUSEV ARMY BARRACKS NORTH	239
GUSEV ARMY BARRACKS NORTHEAST	67

25X1

25X1

25X1

TOP SECRET

25X1

25X1

25X1

PAGE

GUSEV ARMY BARRACKS ROMINTE R SOUTH	267
GUSEV ARMY TRAINING AREA	267
GUSEV HQ 26 GDS MTZ RIFLE DIVISION	267
GUSEV MRBM LAUNCH SITE 1	263
GUSEV MRBM LAUNCH SITE 2	263
IGARKA AIRFIELD	41
IGARKA AIRFIELD TALL KING-AW RADAR FAC	99
<hr/>	
IMENI GASTELLO ICBM LAUNCH AREA C (SITE 3)	264
IMENI GASTELLO ICBM LAUNCH AREA E (SITE 5)	28
IMENI GASTELLO ICBM LAUNCH AREA F (SITE 6)	264
INYA PROBABLE TALL KING FACILITY	269
IRKUTSK SAM SUPPORT FACILITY 1	15
ISFARA SUSPECT SOLID PROPELLANT FACILITY	35
IVANOVITSE FIXED FIELD MRBM SITE	264
IZHMA COMPLEX	245
KACHA AIRFIELD	52
KAGAN AIRFIELD SOUTH	57
KAGAN STORAGE AREA	244
<hr/>	
KANDALAKSHA ARMY BARRACKS NORTH	266
KANDALAKSHA HYDRO POWERPLANT NIVA GES 2	244
KAPUSTIN YAR LAUNCH COMPLEX A	25
KAPUSTIN YAR LAUNCH COMPLEX B	25
KAPUSTIN YAR LAUNCH COMPLEX D (SITE 1)	24
KAPUSTIN YAR LAUNCH COMPLEX E (SITE 3)	25
KAPUSTIN YAR LAUNCH COMPLEX G	23
KAPUSTIN YAR LAUNCH COMPLEX H (SITE 13)	26
KAPUSTIN YAR LNCH COMPLEX C (SITES 2,4-9)	24
KAPUSTIN YAR MISSILE STOR & HANDLING AREA	23
KAPUSTIN YAR MSL TEST CTR SAM SITE B09-2	25
KARAKHOBDA IRBM LAUNCH SITE	27
KARAUL PROBABLE TALL KING FACILITY	97
KARTALY ICBM LAUNCH AREA D (SITE 4)	263

TOP SECRET

25X1

25X1

PAGE

KEILA ARMY BARRACKS RAILROAD JUNCTION	62
KEILA TRAINING AREA KLOOGA EAST	238
KEM POSSIBLE ARMY BARRACKS	60
KERCH/BAGEROVO AIRFIELD	51
KERKI ARMY BARRACKS	92
KHADABULAK AMMUNITION DEPOT BYRKA SOUTH	69
KHADABULAK ARMY BARRACKS BYRKA	70
KHADABULAK SAM SITE A26-2	17
KHADABULAK SAM SITE A27-2	235
KHADABULAK SAM SUPPORT FACILITY	235
KHANDASA YUZHNAJA EXPLOSIVES STORAGE	116

25X1

KISHINEV ARMY BARRACKS WEST AL 2	268
KISHINEV COMPLEX	271
KIVERTSY FIXED FIELD MRBM SITE	236
KIYEV AIRCRAFT ASSEMBLY PLANT 473	243
KIYEV ARMY BARRACKS	268
KIYEV COMPLEX	245
KIYEV ORDNANCE DEPOT WEST	78
KIYEV/SVYATOSHINO AIRFIELD	48
KIYEV/ZHULYANY AIRFIELD	48
KLIN AIRFIELD	44
KLOOSTRI FIXED FIELD MRBM SITE	6
KODA STORAGE INSTALLATION	117
KOMSOMOLSK AMMUNITION DEPOT BAM RR NORTH	268
KOMSOMOLSK COMMUNICATIONS COMPLEX	242
KOMSOMOLSK COMPLEX	271
KOMSOMOLSK STORAGE AREAS	116
KOMSOMOLSK SUPPLY DEPOT SOUTHWEST	268
KOZELSK ICBM LAUNCH AREA B (SITE 2)	263
KOZELSK ICBM LAUNCH AREA D (SITE 4)	263
KOZYREVSKOYE AIRFIELD	265
KRASNOVODSK AIRFIELD	55
KRASNOVODSK COMPLEX	246

TOP SECRET

25X1

25X1

PAGE

KRASNOVODSK ELECTRONICS FACILITIES	270
KRASNOVODSK SAM SITE A20-2	265
KRASNOVODSK SAM SITE B01-2	35
KRASNOVODSK TALL KING FACILITY	108
KROLEVETS IRBM LAUNCH SITE 1	264
KROLEVETS IRBM LAUNCH SITE 2	22
KUBINKA AIRFIELD	46
KUBYSHEV PETROLEUM REFINERY 2	110
KULYAB AIRFIELD	56
KULYAB ARMY BARRACKS	92
KULYAB SAM SITE A06-2	36
KURGANCHA FIXED FIELD MRBM SITE	37
KURGANCHA HF COMMUNICATIONS FACILITY	107
KURGANCHA MRBM COMPLEX SAM SITE B04-2	38
KURGANCHA MRBM COMPLEX SAM SITE B16-2	38
KURGANCHA MRBM LAUNCH SITE 1	37
KURGANCHA MRBM LAUNCH SITE 2	37
KUYBYSHEV AIRCRAFT ENGINE PLT FRUNZE 24	243
KUYBYSHEV AIRFRAME PLANT LENIN 18	243
KUYBYSHEV AIRFRAME PLANT STALIN 1	243
KUYBYSHEV ARMY BARRACKS	238
KUYBYSHEV ARMY BARRACKS UL KOROSTEL	66
KUYBYSHEV BARRACKS ROZHDESTVENO	66
KUYBYSHEV COMMUNICATIONS RECEIVING FAC	241
KUYBYSHEV COMPLEX	245
KUYBYSHEV EXPMT AC ENG PLT KR GLINKA 2	110
KUYBYSHEV MILITARY BARRACKS AREA	66
KUYBYSHEV PETROLEUM REFINERY LEND LEASE 3	243
KUYBYSHEV RDD TSMTG & BROADCASTING STN	241
KUYBYSHEV SAM SUPPORT FACILITY 1	14
KUYBYSHEV/BEZMYANKA AIRFIELD	45
KUYBYSHEV/KRYAZH AIRFIELD	45
LENINGRAD ARMY BARRACKS DRANISHKI	267

TOP SECRET

25X1
25X1

25X1
25X1

PAGE

LENINGRAD ARMY BARRACKS LEVASHEVO	60
LENINGRAD ARMY BARRACKS SERTOLOVO	267
LENINGRAD COMPLEX	245
LENINGRAD HVY EQP PLT KR PUT KIROV 185	242
LENINGRAD NORTHWEST AMM/SAM LAUNCH COMPLEX	4
LENINGRAD NW INNER RING RADAR SITE	269
LENINGRAD SAM SITE C18-2	7
LENINGRAD SAM SITE C32-2	3
LENINGRAD SAM SITE C33-2	3
LENINGRAD SEAPLANE STATION	43
LENINGRAD SHIPYARD BALTIYSK ORDZH 189	108
LENINGRAD SHIPYARD SUDOMEKH 196	109
LENINGRAD SHIPYARD ZHDANOV 190	108
LEONIDOVO AIRFIELD	47
LEONIDOVO ARMY BARRACKS ESU	75
MAGADAN AIRFIELD	42
MAGADAN ARMY BARRACKS	238
MAGADAN COMPLEX	245
MAGADAN EXPLOSIVES STORAGE	115
MAGADAN HF COMMUNICATIONS FACILITY	100
MAGADAN PORT FACILITIES NAGAYEVO	114
MAGADAN POSS THICK EIGHT ANTENNA FACILITY	100
MAGADAN POSSIBLE SAM SITE	261
MAGADAN PROBABLE AIR WARNING RADAR FAC	270
MAGADAN SAM SITE A13-2	4
MAGADAN SAM SITE B02-2	4
MAGADAN SAM SUPPORT FACILITY	4
MAGADAN SUB BASE & SHIP REPAIR YARD	60
MAKAT FIELD LAUNCH POINT (MRBM)	236
MAKAT INTERFEROMETER STATION	242
MAKHARADZE AIRFIELD	53
MATROSOVO AIRFIELD	47
MAYNO-PYLGINO TALL KING-AW RADAR FACILITY	241
MIRNAYA ARMY BARRACKS	70

TOP SECRET

25X1

25X1

	PAGE
MIRNAYA HQ UNIDENTIFIED TANK DIVISION	70
MONCHEGORSK AIRFIELD	40
MONCHEGORSK ARMY BARRACKS	266
MONCHEGORSK COMPLEX	244
MOSCOW SAM SITE C14-1	263
MOSCOW SAM SITE C25-1	234
MOSCOW SAM SITE E32-1	231
MOSCOW SAM SITE E32-3	8
MOSCOW SAM SITE E33-1	8
MOSCOW SAM SITE E33-3	8
MOSCOW/DOMODEDOVO AIRFIELD	46
MOZDOK AIRFIELD	55
MOZDOK AIRFIELD	54
MOZDOK AMMUNITION DEPOT	88
MOZDOK AW-AIR DEFENSE HQ FACILITY	106
MOZDOK DAM AND HYDRO POWERPLANT	244
MYS MELOVOY DESALINIZATION FACILITIES	266
MYS SHMIDTA AIR DEFENSE AIR WARNING SITES	241
MYS SHMIDTA AIRFIELD	39
MYS SHMIDTA HF COMMUNICATIONS FACILITY	97
NAGURSKOYE AIRFIELD	38
NAGURSKOYE TALL KING FACILITY	96
NAKHICHEVAN AIRFIELD	237
NAKHICHEVAN MILITARY INSTALLATION	94
NAKHODKA SAM SITE B29-2	32
NARO-FOMINSK ARMY BARRACKS NORTH	67
NARO-FOMINSK PETROLEUM STORAGE	116
NARO-FOMINSK SUSP AMM PHASED-ARRAY RADAR	101
NARYAN-MAR AIRFIELD	40
NARYAN-MAR AIRFIELD	41
NARYAN-MAR TALL KING-AW RADAR FACILITY	269
NEMAN HF COMMUNICATIONS FACILITY	102

TOP SECRET

25X1

25X1

PAGE

NEMAN MRBM LAUNCH SITE	14
NERCHINSK ARMY BARRACKS	71
NERCHINSK DEPOT NORTH	69
NERCHINSK TALL KING FACILITY	242
NIKOLAYEV ARMY BARRACKS AND TRAINING AREA	240
NIKOLAYEV ARMY BARRACKS NORTHEAST AL 2	80
NIKOLAYEV COMPLEX	246
NIKOLAYEV SAM SITE B35-2	237
NIKOLAYEV SHIPYARD NOSENKO 444	111
NIKOLAYEV/MATVEYEVKA AIRFIELD	52
NIKOLAYEVSK AIRFIELD	46
NIKOLAYEVSK COMPLEX	245
NIKOLAYEVSK SAM SITE A02-2	15
NIKOLAYEVSK SEAPLANE STATION	265
NIKOLAYEVSK TROOP BARRACKS WEST	69
NIZHNAYA SALDA STATIC TEST FACILITY	10
NIZHNIYE KRESTY AIRFIELD	39
NIZHNIYE KRESTY TALL KING-AW RADAR FAC	269
NORILSK AIRFIELD	38
NORILSK AIRFIELD NORTHWEST	39
NORILSK COMPLEX	117
NORILSK PROBABLE ORE PROCESSING PLANT	270
NORILSK SAM SITE B35-2	1
NORILSK SAM SUPPORT FACILITY	231
NOVAYA MEZINOVKA REGIONAL MIL STOR INSTLN	234
<hr/>	
NOVONEZHINO AIRFIELD	53
NOVOSIBIRSK AMMUNITION ASSEMBLY & DEPOT	270
NOVOSIBIRSK ICBM COMPLEX HF COMMO FACILITY	101
NOVOSIBIRSK ICBM COMPLEX SUPPORT FAC	233
NOVOSIBIRSK ICBM LAUNCH AREA A (SITE 2)	234
NOVOSIBIRSK ICBM LAUNCH AREA B (SITE 1)	234
NOVOSIBIRSK ICBM LAUNCH AREA D (SITE 4)	14
NOVOSIBIRSK ICBM POSSIBLE ELECTRONICS FAC	101

25X1

TOP SECRET

25X1

25X1

25X1

TOP SECRET

25X1

25X1

PAGE

NOVOSIBIRSK ICBM R/R TRANSFER POINT	14
[REDACTED]	266
NOVYY SOKUR PETROLEUM PRODUCTS STORAGE	244
NYANDOMA SENSITIVE OPERATIONS COMPLEX	271
OLOVYANNAYA COMMUNICATIONS FACILITY	241
OLOVYANNAYA ICBM COMPLEX SUPPORT FACILITY	235
OLOVYANNAYA ICBM LAUNCH AREA A (SITE 1)	235
OLOVYANNAYA ICBM LAUNCH AREA B (SITE 2)	235
OLOVYANNAYA ICBM LAUNCH AREA C (SITE 3)	235
OLOVYANNAYA ICBM LAUNCH GROUP D	18
OLOVYANNAYA ICBM LAUNCH GROUP E	18
OLOVYANNAYA ICBM PROBABLE LAUNCH GROUP F	18
OLOVYANNAYA ICBM PROBABLE LAUNCH GROUP G	17
OLOVYANNAYA ICBM RAIL-TO-ROAD TSFR POINT	18
OLOVYANNAYA SAM SITE B17-2	17
OMSK ROCKET ENGINE TEST FAC GORNAYA BITIYA	14
ONOR AIRFIELD	237
ONOR ARMY BARRACKS	76
OSETROVO PORT FACILITIES LENA RIVER	114
OSTROV ASKOLD PROBABLE RADAR FACILITY	104
OSTROV GREEM-BELL AIRFIELD	237
OSTROV GREEM-BELL TALL KING FACILITY	96
OSTROV ISACHENKO POSS TALL KING FACILITY	97
OSTROV VOZROZHDENIYA SUSP BW FLD TEST AREA	240
OTYNYA MRBM LAUNCH SITE	264
PALDISKI ARMY BARRACKS KLOOGA WEST	63
PALDISKI NAVAL BASE	63
PALDISKI PROB SALT WATER PROCESSING PLANT	113
PALLASOVKA ELECTRONIC TRACKING FACILITY	242
PENSAR TALL KING-AW RADAR FACILITY	107
PERM AIRFIELD SOUTHWEST	44
PERM ICBM LAUNCH AREA A (SITE 1)	233
PERM ICBM LAUNCH AREA B (SITE 2)	262
PERM ICBM LAUNCH AREA C (SITE 3)	233

25X2

TOP SECRET

25X1

25X1

TOP SECRET

25X1

25X1

PAGE

PERM ICBM LAUNCH AREA E (SITE 5)	233
PERM ICBM SINGLE SILO SITES 1-11	9
	270
PETROVKA SHIPYARD	111
PETROVSKIY IRBM LAUNCH SITE	236
PLESETSK ICBM COMPLEX SAM SITE A08-3	3
PLESETSK ICBM COMPLEX SAM SITE B17-2	2
PLESETSK ICBM COMPLEX SUPPORT FACILITY	231
PLESETSK ICBM COMPLEX UNIDENTIFIED FAC	261
PLESETSK ICBM LAUNCH AREA A (SITE 4)	261
PLESETSK ICBM LAUNCH AREA B (SITE 5)	231
PLESETSK ICBM LAUNCH AREA C (SITE 6)	3
PLESETSK ICBM LAUNCH AREA D (SITE 8)	231
PLESETSK ICBM LAUNCH AREA E (SITE 7)	231
PLESETSK ICBM LAUNCH POINT III (SITE 2)	3
PLESETSK ICBM LAUNCH POINT IV (SITE 3)	3
PLESETSK SSM LAUNCH AREA F	2
	244
POBEDINO STORAGE AREA	68
POLOTSK ARMY BARRACKS BOROVIKHA	68
POLOTSK ARMY BARRACKS VETRINO AL 4	110
POLOTSK PETROLEUM REFINERY	49
POLTAVA AIRFIELD	48
POLTAVA AIRFIELD WEST	245
POLTAVA COMPLEX	78
POLTAVA MILITARY TRAINING AREA	
	78
POLTAVA POSSIBLE ORDNANCE DEPOT	23
POLTAVA SAM SITE A19-2	22
POLTAVA SAM SITE B21-2	236
POLTAVA SAM SUPPORT FACILITY	20
PORONAYSK PROBABLE SAM SUPPORT FACILITY	20
PORONAYSK SAM SITE A30-2	20
PORONAYSK SAM SITE B32-2	20

25X2

25X1

25X1

TOP SECRET

25X1

25X1

25X1

TOP SECRET

25X1

25X1

25X1

PAGE

PORT ILICH MILITARY BARRACKS AREA	93
POTI SAM SITE A15-2	33
PROCHNOOKOPSKAYA AIRFIELD	51
PROMYSLOVKA PROB NAVAL SUPPORT FACILITY	240
PROVIDENIYA AIR WARNING RADAR FACILITY	98
PROVIDENIYA ARMY BARRACKS URELIK	59
PROVIDENIYA COMPLEX	117
PROVIDENIYA HF COMMUNICATIONS FACILITY	98
PROVIDENIYA HF COMMUNICATIONS FACILITY	98
PROVIDENIYA MILITARY TRAINING AREA	266
PROVIDENIYA SAM SITE A24-2	1
PROVIDENIYA SAM SUPPORT FACILITY	1
PROVIDENIYA/URELIK AIR DEPOT	238
PROVIDENIYA/URELIK AIRFIELD	39
PSKOV ARMY BARRACKS CHEREKHA	61
PSKOV ARMY BARRACKS WEST	62
PSKOV STORAGE AREA	115
PUSHKIN AIRFIELD	265
RIGA AIRFIELD WEST	42
RIGA ARMY BARRACKS NORDEKI	61
RIGA BARRACKS AND MANEUVER AREA ROPAZI	267
RIGA NAVAL BASE & SHPYD BOLDERAJA	61
RIGA TALL KING FACILITY	100
RIGA/SPILVE AIRFIELD	43
RISTI HF COMMUNICATIONS FACILITY	241
RISTI MRBM LAUNCH SITE 1	6
RISTI MRBM LAUNCH SITE 2	6
ROMANOVKA AIRFIELD WEST	53
SARY-SHAGAN AMM LNCH COMPLEX B (SITE 1B14)	29
SARY-SHAGAN AMM TEST CENTER SAM SITE B21-2	29
SEVASTOPOL COMPLEX	245
SEVASTOPOL HF COMMUNICATIONS FACILITY	242
SEVASTOPOL HF COMMUNICATIONS FACILITY	104
SEVASTOPOL NAVAL AMMO STOR NORTHEAST PUG	239

TOP SECRET

25X1

25X1

25X1

TOP SECRET

25X1

25X1

PAGE

SEVASTOPOL NAVAL AMMUNITION STORAGE NORTH	240
SEVASTOPOL NAVAL MISSILE STORAGE FACILITY	236
SEVASTOPOL NAVAL TORPEDO STORAGE UG	239
SEVASTOPOL NVL B & SHPYD SEVMORZAVOD 497	79
SEVASTOPOL PROB CRUISE-MISSILE LAUNCH SITE 2	237
SEVASTOPOL SAM SITE A01-2	237
SEVASTOPOL SAM SITE A01-3	30
SEVASTOPOL SAM SITE A23-3	236
SEVASTOPOL SAM SITE A27-2	236
SEVASTOPOL SAM SITE A27-3	30
SEVASTOPOL SAM SITE B01-2	237
SEVASTOPOL SAM SUPPORT FACILITY	30
SEVASTOPOL SEAPLANE STATION WEST	52
SEVASTOPOL/BELBEK AIRFIELD	52
SEVASTOPOL/BELBEK AIRFIELD AD HQ FACILITY	242
SEVERODVINSK AIRFIELD	40
SEVERODVINSK COMPLEX	271
SEVERODVINSK NAVAL BASE AND SHIPYARD 402	266
SEVERODVINSK SAM SITE A36-2	261
SEVERODVINSK SAM SUPPORT FACILITY	261
SHAUMYANI MILITARY INSTALLATION	84
SHEVELEVO MRBM LAUNCH SITE	5
SHKOTOVO ARMY BARRACKS	269
SIAULIAI ARMY BARRACKS RADVILISKIS	68
SIVERSKIY AIRFIELD	43
SIVORITSY AIRFIELD	43
SMIRNYKH AIRFIELD	47
SMIRNYKH BARRACKS AREA	76
SMIRNYKH POSSIBLE BARRACKS AREA	239
SMIRNYKH SAM SITE A31-2	235
SMOLYANINOVO ARMY BARRACKS	83
SOVETSKAYA GAVAN AMMUNITION DEPOT TOKI	239
SOVETSKAYA GAVAN ARMY BARRACKS TOKI	74
SOVETSKAYA GAVAN ARMY BARRACKS TOKI N	75

TOP SECRET

25X1

25X1

TOP SECRET

25X1

25X1

25X1

PAGE

SOVETSKAYA GAVAN COMPLEX	118
SOVETSKAYA GAVAN EXPLOSIVES STORAGE	244
SOVETSKAYA GAVAN MIL BARRACKS VANINO	74
SOVETSKAYA GAVAN MRBM LAUNCH FACILITY	235
SOVETSKAYA GAVAN NVL BASE & SHIPYARD 263	71
SOVETSKAYA GAVAN NVL TORPEDO DEPOT PUG	72
SOVETSKAYA GAVAN ORDNANCE DEPOT TOKI	239
SOVETSKAYA GAVAN SAM SITE A01-2	19
SOVETSKAYA GAVAN SAM SITE A13-2	19
SOVETSKAYA GAVAN SAM SITE A25-2	19
SOVETSKAYA GAVAN SAM SUPPORT FACILITY	19
SOVETSKAYA GAVAN SHIPYARD 1	111
SOVETSKAYA GAVAN SUBMARINE BASE	72
SOVETSKAYA GAVAN SUPPLY DEPOT PYATISOTKA	72
SOVETSKAYA GAVAN SUPPLY DEPOT TOKI	75
SOVETSKAYA GAVAN SUPPLY DEPOT VANINO 2	73
SOVETSKAYA GAVAN SUPPLY DEPOT VANINO 5	74
SOVETSKAYA GAVAN THICK EIGHT ANTENNA FAC	103
SOVETSKAYA GAVAN TPDO BT B BUK SEVERNAYA	72
STARAYA KUKA AMMUNITION DEPOT SOUTHWEST	94
STARAYA TOROPA STORAGE AREAS	271
STRELOK STRAIT NAVAL MSL STOR PAVLOVSKOGO	237
STRELOK STRAIT SUBMARINE BASE PAVLOVSKOGO	81
SUSANINO AMMUNITION DEPOT NORTH-NORTHWEST	267
SVERDLOVSK ARMS PLANT 8	109
SVERDLOVSK ARMY BARRACKS	64
SVERDLOVSK ARMY BARRACKS BARKHOTKA	64
SVERDLOVSK ARMY BARRACKS KRAS ZVEZDA	238
SVERDLOVSK ARMY SUPPLY DEPOT	65
SVERDLOVSK BARRACKS PYSHMA	65
SVERDLOVSK COMPLEX	118
SVERDLOVSK HVY EQP PLT URALMASH ORDZHONI	109
SVERDLOVSK QUARTERMASTER DEPOT SOUTH	64

25X1

TOP SECRET

25X1

25X1

TOP SECRET

25X1

25X1

PAGE

SVERDLOVSK SAM SITE A01-2	262
SVERDLOVSK SAM SITE B22-2	9
SVERDLOVSK SAM SUPPORT FACILITY 1	9
SVERDLOVSK TPP SREDNE URALSK GRES	113
SVERDLOVSK/KOLTSOVO AIRFIELD	44
TALLINN AMM/SAM LAUNCH COMPLEX	7
TALLINN SAM SITE A30-2	7
TALLINN SAM SITE B27-2	7
TASHKENT AIRFIELD	55
TASHKENT AIRFIELD SOUTH	55
TASHKENT COMPLEX	119
TASHKENT HF COMMUNICATIONS FACILITY	107
TASHKENT HF COMMUNICATIONS FACILITY	106
TASHKENT KRUG ANTENNA FACILITY 1	242
TASHKENT MILITARY DEPOT	89
TASHKENT PROBABLE HF COMMUNICATIONS FAC	107
TASHKENT RADIO STATION	242
TASHKENT SAM SITE A06-2	36
TASHKENT SAM SUPPORT FACILITY	36
TAURAGE MRBM LAUNCH SITE 1	15
TAURAGE MRBM LAUNCH SITE 3	263
TBILISI AIRFRAME PLANT 31	243
TBILISI ARMY BARRACKS NAVTLUG	84
TBILISI ARMY BARRACKS UL SHAUMYAN	85
TBILISI ARMY DEPOT PUG 20	86
TBILISI BARRACKS AND STORAGE AREA	86
TBILISI BKS AND ORDNANCE PARK NAVTLUG	85
TBILISI COMPLEX	119
TBILISI ENGINEER BARRACKS MTSKHETA	88
TBILISI HF COMMUNICATIONS FACILITY	105
TBILISI HF COMMUNICATIONS FACILITY	106
TBILISI HF COMMUNICATIONS FACILITY	105
TBILISI HF COMMUNICATIONS FACILITY	106
TBILISI HQ TRANSCAUCASUS MIL DISTRICT	85

TOP SECRET

25X1

25X1

TOP SECRET

25X1

25X1

PAGE

TBILISI HYDRO POWERPLANT	114
TBILISI MACHINE PLANT AND ORDNANCE DEPOT	87
TBILISI MILITARY INSTALLATION	86
<hr/>	
TBILISI SAM SITE A32-2	35
TBILISI SAM SUPPORT FACILITY	34
TBILISI/MARNEULI AIRFIELD	54
TIKHORETSK AIRFIELD	51
TIKHORETSK AIRFIELD	265
<hr/>	
TOMSK COMPLEX	118
TOMSK SAM SITE B33-2	10
TOMSK SAM SUPPORT FACILITY	10
TOROPETS AMMUNITION DEPOT NORTHEAST	267
TOROPETS SAM SITE A34-2	5
TYUMEN ICBM LAUNCH AREA A (SITE 3)	262
TYUMEN ICBM LAUNCH AREA C (SITE 2)	262
TYUMEN TRNG AREA OZERO ANDREYEVSKOYE	267
TYURATAM INSTRUMENTATION SITE	270
TYURATAM LAUNCH COMPLEX K (SITES 13,20)	30
TYURATAM LAUNCH GROUP L	264
UFA COMPLEX	271
UGOLNYY HF COMMUNICATIONS FACILITY	241
UGOLNYY MRBM COMPLEX SAM SITE A18-2	2
UGOLNYY MRBM COMPLEX SAM SITE A36-2	2
UGOLNYY MRBM LAUNCH SITE	231
<hr/>	
UGOLNYY SAM SUPPORT FACILITY	1
UGOLNYY TALL KING-AIR WARNING RADAR FAC	99
UKHTA COMPLEX	245
UKHTA POSSIBLE AIRFIELD	265
ULAN-ODON MILITARY INSTALLATION	239
ULAN-ODON STORAGE AREA	116
ULAN-UDE AMMUNITION DEPOT TALTSY	268

25X1

25X1

25X1

TOP SECRET

25X1

25X1

TOP SECRET

25X1

25X1

PAGE

ULAN-UDE ARMY BARRACKS UDA RIVER SOUTH	239
ULAN-UDE ESV TRACKING STATION	102
ULAN-UDE MILITARY TRAINING AREA ONOKHOY SW	268

25X1

ULAN-UDE SAM SITE B13-2	264
UST-KUT AIRFIELD	42
UST-UKHTA AIRFIELD	41
UZHUR ICBM LAUNCH AREA J (SITE 10)	12
UZHUR ICBM LAUNCH AREA K (SITE 11)	12
VANINO PORT FACILITIES	115
VASALEMMA AIRFIELD	43
VASALEMMA AW-AIR DEFENSE HQ FACILITY	100

25X1

VERKHNYAYA PYSHMA ELECTROLYTIC COPPER PLT	242
VERKHNYAYA SALDA AIRCRAFT PARTS PLANT 95	243
VERKHNYAYA SALDA COMPLEX	245
VERKHNYAYA SALDA ICBM CMLX HF COMMO FAC	270
VERKHNYAYA SALDA ICBM CMLX SUPPORT FAC	262
VERKHNYAYA SALDA ICBM COMPLEX AUX SUPT FAC	10
VERKHNYAYA SALDA ICBM LNCH AREA B (SITE 1)	262
VERKHNYAYA SALDA ICBM LNCH AREA C (SITE 3)	233
VERKHNYAYA SALDA ICBM LNCH AREA D (SITE 4)	10
VERKHNYAYA SALDA ICBM LNCH AREA E (SITE 5)	233
VERKHNYAYA SALDA ICBM LNCH AREA F (SITE 7)	262
VERKHNYAYA SALDA ICBM LNCH AREA G (SITE 8)	262
VERKHNYAYA SALDA ICBM LNCH AREA I (SITE 10)	10

25X1

VERKHNYAYA SALDA ICBM R/R TRANSFER POINT	262
VITEBSK AIRFIELD NORTHEAST	46
VLADIVOSTOK SAM SITE B08-2	237
VLADIVOSTOK SAM SITE C11-2	33
VLADIVOSTOK SAM SITE C13-2	32
VLADIVOSTOK SAM SITE C14-2	237
VLADIVOSTOK SAM SUPPORT FACILITY 2	33

TOP SECRET

25X1

25X1

TOP SECRET

25X1
25X1
25X1

PAGE

VOLOCHANKA TALL KING-AW RADAR FACILITY	241
VORKUTA AIRFIELD EAST	41
<hr/>	
YAKUTSK AIRFIELD	265
YAKUTSK COMMUNICATIONS FACILITY	269
YAKUTSK COMPLEX	271
YAKUTSK PROBABLE HF COMMUNICATIONS FAC	269
YURYA ICBM AUX SUPT FAC & R/R TRANSFER PT	232
YURYA ICBM COMPLEX SAM SITE B28-2	261
YURYA ICBM COMPLEX SUPPORT FACILITY	261
YURYA ICBM LAUNCH AREA A (SITE 2)	232
YURYA ICBM LAUNCH AREA C (SITE 3)	232
YURYA ICBM LAUNCH AREA D (SITE 4)	232
YURYA ICBM LAUNCH AREA E (SITE 5)	232
YURYA ICBM LAUNCH AREA F (SITE 7)	232
YURYA ICBM LAUNCH AREA I (SITE 11)	232
YURYA ICBM LAUNCH AREA K (SITE 10)	232
<hr/>	
YURYA SAM SUPPORT FACILITY	261
ZHANGIZ-TOBE ICBM LAUNCH AREA A (SITE 1)	29
ZHANGIZ-TOBE ICBM LAUNCH AREA B (SITE 2)	28
ZHANGIZ-TOBE ICBM LAUNCH AREA C (SITE 3)	264
ZHANGIZ-TOBE ICBM LAUNCH AREA D (SITE 4)	28
ZHANGIZ-TOBE ICBM LAUNCH AREA E (SITE 5)	28
ZHANGIZ-TOBE ICBM LAUNCH AREA F (SITE 6)	28
ZHATAY PETROLEUM PRODUCTS STORAGE	270
ZVENIGOROD SUPPLY DEPOT	239
-ALGERIA-	
COLOMB-BECHAR AIRFIELD LEGER	124
COLOMB-BECHAR MISSILE TEST SITE LEGER	123
COLOMB-BECHAR VILLE AIRFIELD	124
HAMMAGUIR AIRFIELD	123

25X1

25X1

TOP SECRET

25X1
25X1
25X1

TOP SECRET

25X1

25X1

PAGE

HAMMAGUIR MISSILE TEST CENTER	122
OUAKDA AIRFIELD	124

-ALBANIA-

BERAT/KUCOVE AIRFIELD	125
PREZE AIRFIELD	246
STALIN PETROLEUM REFINERY	126
TIRANE AIRFIELD	125
TIRANE ARMY BARRACKS SW ALI RIZA	126
TIRANE COMPLEX	246
TIRANE MILITARY TRAINING AREA NORTHWEST	246

-ANGOLA-

BENGUELA AIRFIELD	128
LOBITO AIRFIELD	127
LOBITO PORT FACILITIES	129
LOBITO SEAPLANE STATION	127
LUANDA AIRFIELD NEW	127
LUANDA COMPLEX	129
LUANDA PORT FACILITIES	129
LUANDA SEAPLANE STATION	126
MALANJE AIRFIELD	127
NOVA LISBOA AIRFIELD	128
SA DA BANDEIRA AIRFIELD	128

-BULGARIA-

GARA PIRIN ARMY BARRACKS SOUTH 1/2/3	131
PETRICH ARMY BARRACKS WEST 1	130
RAVNETS AIRFIELD	130
SANDANSKI ARMY BARRACKS SOUTH 1	272
SIMITLI ARMY BARRACKS 1	131

TOP SECRET

25X1

25X1

25X1

TOP SECRET

25X1
25X1

25X1

PAGE

SOFIA AMMUNITION DEPOT KUMARITSA NORTH	247
SOFIA/KUMARITSA AIRFIELD	130
SOFIA/VRAZHDEBNA AIRFIELD	129
TOLBUKHIN AIRFIELD	130
TOLBUKHIN AMMUNITION DUMP BOTIOVO	131
VARNA/TOPOLI AIRFIELD	130

-CHINA-

A-CHENG PROBABLE EXPLOSIVES STORAGE AREA	155
A-KO-SU AIRFIELD	134
A-KO-SU POSSIBLE MILITARY CAMP	248
CHANG-CHIAO AIRFIELD	136
CHANG-SHA/TA-TO AIRFIELD	138
CHANG-YEH POL STORAGE	155
CHANG-YEH RAILROAD YARDS AND SHOPS	153
CHANGRA BARRACKS AREA	248
CHENG-KUNG STORAGE AREA	252
CHENG-TU AF REPAIR SHOP TAI-PING-SSU	251
CHENG-TU AIR FORCE SCHOOL	148
CHENG-TU AIRCRAFT ENGINE PLANT	251
CHENG-TU AIRFRAME PLANT	152
CHENG-TU COMPLEX	157
CHENG-TU MILITARY INSTALLATION	249
CHENG-TU POL STORAGE CHAO-CHIAO-SSU	155
CHENG-TU RADAR DEPOT AND STORAGE AREA	150
CHENG-TU RADAR PLANT 784	152
CHENG-TU/FENG-HUANG-SHAN AIRFIELD	247
CHENG-TU/SHUANG-LIU AIRFIELD	139
CHENG-TU/TAI-PING-SSU AIRFIELD	139
CHIANG-WAN AIRFIELD	137
CHIEH-YANG BKS AND STORAGE HSI-CHANG ESE	249

CHIH-FANG ARSENAL	251
-------------------	-----

25X1

TOP SECRET

25X1

25X1

TOP SECRET

25X1

25X1

PAGE

CHIN-HSI AIR FORCE SCHOOL	143
CHIN-HSI AIRFIELD	134
CHIN-HSI ARMY BARRACKS NORTHEAST	248
CHIN-HSI COMPLEX	252
CHIN-HSI CRUISE-MISSILE LAUNCH SITE	132
CHIN-KOU AMMUNITION DEPOT SHEN-CHIA WNW	248
CHIU-CHOU ARMY BARRACKS SOUTH	249
CHIU-HO-SHIH AIRFIELD	135
CHOU-SHUI-TZU AIRFIELD	135
CHOU-SHUI-TZU CEMENT PLANT	274
CHUANG-HO ARMY BARRACKS 115TH DIV	147
HA-ERH-PIN AIRCRAFT ENG PLT PING-FANG-TIEN	250
HA-ERH-PIN AIRFIELD SOUTHEAST	133
HA-ERH-PIN AIRFRAME PLANT PING-FANG-TIEN	250
HA-ERH-PIN ALUMINUM ROLLING PLANT	250
HA-ERH-PIN ARMY BARRACKS SOUTHEAST	143
HA-ERH-PIN COMPLEX	252
HA-ERH-PIN RAIL LINE UNDER CONSTRUCTION	153
HA-MI AIRFIELD 2	135
HA-MI COMPLEX	274
HAN-KOU AIRFIELD	137
HSIAO-KOU POSSIBLE MILITARY AREA	145
HSIN-CHING AIRFIELD	138
HSING-CHENG AIRFIELD	134
HSING-CHENG ARMY BARRACKS CHIN-HSI SW	248
HSING-CHENG BARRACKS & HQ 120 INF DIVISION	143

25X1

HU-LAN PROCESSING AND STORAGE FACILITY	250
HU-LU-TAO PORT FACILITIES	154
HUANG-PEI ARMY BARRACKS	273
HUNG-CHIAO AIRFIELD	136
KO-SHIH POL STORAGE	251
KO-SHIH SUPPLY DEPOT	145

25X1

TOP SECRET

25X1

25X1

25X1

TOP SECRET

25X1
25X1
25X1

PAGE

KO-SHIH/ZANG KARAVUL AIRFIELD	135
KOU-PANG-TZU MILITARY AREA	144
KUANG-HAN HEAT PROCESSING INDUSTRY	152
KUN-MING AIRFIELD	139
KUN-MING AMMO AND SUPPLY DEP TA-PAN-CHIAO	249
KUN-MING ARMY BARRACKS & STORAGE AREA ESE	149
KUN-MING BARRACKS AND STORAGE AREA NORTH	273
KUN-MING BKS & STORAGE TA-PAN-CHIAO SOUTH	149
KUN-MING COMPLEX	253
KUN-MING GENERAL SUPPLY DEPOT	149
KUN-MING INFANTRY SCHOOL	249
KUN-MING POL STORAGE	155
KUN-MING RADAR SITE	250
LIEN-CHENG AIRFIELD	140
LING-SHUI AIRFIELD	140
LING-SHUI MILITARY TRAINING AREA	149
LING-SHUI POSSIBLE MILITARY BARRACKS AREA	249
LING-SHUI RADAR SITE	274
LIU-CHOU AIRFIELD	139
LIU-CHOU COMPLEX	158
LIU-CHOU EXPLOSIVES STORAGE	156
LIU-CHOU EXPLOSIVES STORAGE	156
<hr/>	
LOP NOR PROB SUPPORT BASE CHIU-HO-SHIH	141
LU-HSI ARMY BARRACKS SOUTH	273
LU-SHUN-KOU COMPLEX	252
LU-SHUN-KOU HEADQUARTERS 64TH ARMY	146
LU-SHUN-KOU NAVAL BASE AND SHIPYARD	146
LU-SHUN-KOU SUBMARINE BASE	146
LU-TA AMMUNITION DEPOT CHOU-SHUI-TZU	248
LU-TA ARMY SUPPLY DEPOTS CHOU-SHUI-TZU	146
LU-TA COMPLEX	157
LU-TA CRUISE MISSILE LAUNCH SITE	247
LU-TA MOTOR POOL	147

25X1

TOP SECRET

25X1
25X1

TOP SECRET

25X1

25X1

PAGE

LU-TA RADAR SITE	249
LUNG-HUA AIRFIELD	136
MI-SHAN PROB EXPLOSIVES PRODUCTION FAC	150
MIN-HANG INDUSTRIAL COMPLEX	151
MIN-HANG NEW RAIL LINES	153
NAN-HSIANG RAIL CLASSIFICATION YARD	251
NAN-NING AIRFIELD	247
NAN-NING COMPLEX	253
NAN-NING STORAGE AREAS	156
NIEN-TZU-SHAN MUNITIONS PLANT	274
NING-PO AIRFIELD	272
NING-PO COMPLEX	157
NING-PO RADAR SITE	249
PAI-CHENG AIRFIELD	272
PAI-CHENG POSSIBLE BARRACKS AREA	273

PAI-CHENG WEAPONS TEST RANGE 273

25X1

PAO-CHI COMPLEX	252
PAO-CHI FABRICATION INDUSTRY	151
PAO-CHI INDUSTRIAL AREA	151
PAO-TOU AIRFIELD	134
PAO-TOU COMPLEX	156
PAO-TOU IRON AND STEEL PLANT KUN-TU-LUN	150
PAO-TOU MILITARY CAMP	248

PAO-TOU SAM SITE A02-2 132

25X1

PENG-SHAN AIRFIELD	138
PING-FANG-TIEN AIRFIELD	132
PING-FENG-SHE-CHENG TANK PLANT	250
SHA-LI-TU ARMY BARRACKS	147
SHANG-HAI ARMY BARRACKS WU-SUNG NORTH	248
SHANG-HAI COKE CHEMICAL PLANT WU-CHING	251
SHANG-HAI COMPLEX	252
SHANG-HAI INDUSTRIAL COMPLEX	251

TOP SECRET

25X1

25X1

TOP SECRET

25X1

25X1

PAGE

SHANG-HAI IRON AND STEEL PLANT 1	251
SHANG-HAI MILITARY BARRACKS	273
SHANG-HAI NAVAL BASE & SHIPYARD KIANGNAN	148
SHANG-HAI NAVAL BASE WU-SUNG	148
SHANG-HAI PORT FACILITIES PU-TUNG	154
SHANG-HAI PORT FACILITIES SOUTH	154
SHANG-HAI THICK EIGHT HF-DF SITE	250
SHEN-CHIA-WANG-KANG AIRFIELD	133
SHEN-YANG AIRCRAFT ENGINE PLANT	250
SHEN-YANG AIRFIELD NORTH	134
SHEN-YANG AIRFIELD SOUTHEAST	134
SHEN-YANG AIRFIELD SOUTHWEST	272
SHEN-YANG AIRFRAME PLANT 112	151
SHEN-YANG ARSENAL 90TH	250
SHEN-YANG COMPLEX	252
SHEN-YANG SUPPLY DEPOT NORTHEAST	273
SHEN-YANG SUPPLY DEPOT SOUTH-SOUTHEAST	144
SHIH-SHAN-CHAN MILITARY COMPLEX	143
SHUANG-CHENG AIRFIELD	132
SU-CHIA-TUN COMPLEX	252
SUN-CHIA-TUN AIRFIELD	133
TA-CHANG AIRFIELD	136
TAI-YUAN COMPLEX	274
TENG-CHUNG MILITARY COMPLEX	249
TU-CHENG-TZU AIRFIELD	135
TUNG-HO-CHIAO AMMUNITION DEPOT	273
WEI-HAI NAVAL BASE	145
WEI-HAI PORT FACILITY	154
WEN-CHOU COMPLEX	157
WEN-CHUAN BARRACKS REST & MAINTENANCE AREA	147
WEN-KUAN-TUN SUBARSENAL SHEN-YANG 90TH	251
WEN-SU COMMUNICATIONS SITE	249
WEN-SU POSSIBLE MILITARY CAMP	248
WEN-TENG AIRFIELD	272

TOP SECRET

25X1

25X1

TOP SECRET

25X1

25X1

PAGE

WEN-TENG MILITARY AREAS	248
WU-CHANG AIRFIELD	137
WU-CHANG CENTRAL CHINA COLLEGE OF ENGG	158
WU-CHANG RADAR SITE	250
WU-CHANG RESEARCH INSTITUTE	154
WU-CHANG SHIPYARD	152
WU-CHIA-TUN MILITARY INSTALLATION	144
WU-HAN COMPLEX	253
WU-HAN IRON AND STEEL PLANT	152
WU-HAN PETROLEUM PRODUCTS STORAGE SHE-KOU	274
WU-HAN POL STORAGE HAN-KOU REACH	251
WU-SUNG AIRFIELD	137
WU-SUNG COMPLEX	252
YEH-CHENG ARMY BARRACKS BESH ARIK NW	144
YEH-CHENG COMPLEX	252
YING-CHENG-TZU AIRFIELD	135
YING-CHENG-TZU MILITARY TRAINING AREA	147

-CUBA-

ALTO CEDRO MILITARY CAMP	164
ANTONIO MACEO AIRFIELD	161
BAJURAYABO MILITARY CAMP	167
BANES NAVAL BASE	253
BEJUCAL AMMUNITION STORAGE	275
BEJUCAL FIELD COMMUNICATIONS CENTER	168
CAMPO FLORIDO CRUISE-MISSILE SITE	160
CUABITAS MILITARY CAMP	162
CUABITAS POL STORAGE	169
DOS CAMINOS MILITARY CAMP	163
EL CRISTO MILITARY INSTALLATION	163
GUANABACOA MILITARY AREA	166
GUANABACOA SAM SITE	160
GUANTANAMO AREA	163

TOP SECRET

25X1

25X1

25X1

TOP SECRET

25X1

25X1

PAGE

HAVANA LOW SIEVE RADAR SITE	275
HAVANA MILITARY CAMP CALABAZAR	253
HAVANA MILITARY CAMP COJIMAR	167
HAVANA PORT	169
LA FLORA MILITARY CAMP	165
LA SOCAPA LOW SIEVE RADAR SITE	254
LA VEGA MILITARY CAMP	163
LOMAS TETAS DE MANAGUA TANK PARK	166
LOS ANGELES SAM SITE	253
MANAGUA MILITARY CAMP	166
MAR VERDE LANDING BEACH	167
MINAS MILITARY CAMP JESUS MARIA FINCA	166
REMEDIOS MILITARY AREA	165
SAN ANTONIO DE LOS BANOS AIRFIELD	161
SANTA FE AIRFIELD	274
SANTA FE MILITARY AREA	164
SANTA FE MILITARY CAMP LUMUMBA	164
SANTIAGO DE CUBA EW/GCI RADAR SITE	168
SANTIAGO DE CUBA MILITARY CAMP NW	162
SANTIAGO DE CUBA NAVAL BASE AND PORT	162
SANTIAGO DE CUBA SAM ASSEMBLY AREA	159
SANTIAGO DE CUBA SAM SITE	253
SANTIAGO MILITARY CAMP ANTONIO MACEDO	167
SIGUANEA AIRFIELD	161
SIGUANEA CRUISE-MISSILE SITE	160
SIGUANEA NAVAL BASE	164
SIGUANEA SAM SITE	159
TARARA LANDING BEACH	275

-CZECHOSLOVAKIA-

DLOUHA LHOTA AIRFIELD	170
HOROVICE AIRFIELD	170
JANOVICE NAD UHLAVOU ARMY BARRACKS SOUTH	173

TOP SECRET

25X1

25X1

TOP SECRET

25X1

25X1

PAGE

JINCE ARMY BARRACKS SOUTH	174
KALDNO AIRFIELD	171
KDYNE MILITARY INSTALLATION	173
KLADNO COMPLEX	177
KLATOVY ARMY BARRACKS NOVE	174
KLATOVY ARTILLERY BARRACKS SOUTHWEST	173
KRALUPY NAD VLTAVOU AIRFIELD	171
LITOMERICE AMMUNITION DEPOT HRDLY	254
LITOMERICE ARMY BARRACKS EAST	176
LITOMERICE ARMY BARRACKS TEREZIN	175
LITOMERICE HF COMMUNICATIONS FACILITY	254
PANENSKY TYNEC AIRFIELD	170
PRAGUE LF UMBRELLA ELECTRONIC FACILITY	176
PRAGUE SAM SITE B25-2	254
PRAGUE SAM SITE B29-2	169
PRAGUE SAM SITE C34-2	170
PRAGUE SAM SUPPORT FACILITY 2	170
PRAGUE/RUZYNE AIRFIELD	171
PRIBRAM PROBABLE MILITARY INSTALLATION	175

ROUNDNICE NAD LABEM AIRFIELD	172
SLANY AIRFIELD	171
SLANY ARMY BARRACKS NORTHWEST	175
TCHOROVICE AIRFIELD	254
VELVARY COMMUNICATIONS FACILITY	176
VIMPERK ARMY BARRACKS EAST	172
VIMPERK ARMY BARRACKS WEST	172

-EGYPT-

AD DUKHAYLAH AIRFIELD	255
AL AMIRIYAH EXPLOSIVES STORAGE	178
AL AMIRIYAH TENT CAMP	178
AL ISKANDARIYAH AMMUNITION STORAGE	177

25X1

TOP SECRET

25X1

25X1

25X1

TOP SECRET

25X1


25X1
25X1

PAGE

AL ISKANDARIYAH PORT FACILITIES
AL ISKANDARIYAH SAM SITE B24-2

178
177

25X1



TOP SECRET

25X1

25X1

Approved For Release 2009/04/17 : CIA-RDP03T02227R000100070002-8

Page Denied


TOP SECRET

25x1

25x1

PAGE

25x1



-HUNGARY-

DUNAFOLDVAR ARMY BARRACKS 1	197
DUNAUJVAROS IRON & STEEL PLANT DANUBE	197
FDKTO AIRFIELD	276
TOLNA ARMY BARRACKS NW 1	197

-INDONESIA-

ABDULRACHMAN SALEH AIRFIELD	200
AMAHAI AIRFIELD	256
AMAHAI PORT FACILITIES	204
BOGOR COMPLEX	257
BOGOR MILITARY INSTALLATION	201
BOGOR POSSIBLE MILITARY AREA	201
BULUTUMBANG AIRFIELD	199
DJAKARTA SAM SITE TJILODONG B17-2	198
DJUANDA NAVAL AIR STATION	200
GRISSEE CEMENT PLANT	204
KAMAL NAVAL AMMUNITION DEPOT MADURA	202
KAMAL PORT FACILITIES	205
KUPANG MILITARY CAMP	203
LANGGUR AIRFIELD	200
LANGGUR COMPLEX	206
MALANG COMPLEX	257
MOROKREMBANGAN SEAPLANE STATION	256
PADANG COMPLEX	206
PADANG PORT FACILITIES	204

TOP SECRET

25x1

25x1

25x1

TOP SECRET

25X1

25X1
25X1

PAGE

PENFUI AIRFIELD	257
PERAK NAVAL AIR STATION	199
PONTIANAK PETROLEUM STORAGE	205
PONTIANAK PORT FACILITIES	204
PUTUSSIBAU AIRFIELD	276
SEMLAK AIRFIELD	199
SINGOSARI POSSIBLE MILITARY AREA	257
SUNGAI DURIAN AIRFIELD	198
SURABAJA ARMY BARRACKS DARMO	257
SURABAJA COMPLEX	206
SURABAJA MILITARY INSTALLATION SOUTH	257
SURABAJA NAVAL BASE AND SHIPYARD	202
SURABAJA ORDNANCE DEPOT SW SEPANDJANG	202
SURABAJA PORT FACILITIES	205
SURABAJA PROBABLE RADAR TRAINING SCHOOL	203
SURABAJA RADAR SITE KENDJERAN	203
TABING AIRFIELD	198
TALANGBETUTU AIRFIELD	199
TERNATE PORT FACILITIES	276
TJIBINONG MILITARY CAMPS	201
TOLOTIO AIRFIELD	276
TUBAN AIRFIELD	200
-INDIA-	
CHUSHUL MILITARY AREA	277
-IRAQ-	
AL BASRAH MILITARY CAMP ASH SHUAYBAH	277
AL BASRAH ORDNANCE DEPOT ASH SHUAYBAH	277
AL MAWSIL AIRFIELD	206
AL MAWSIL AMMUNITION DEPOT	208
AL MAWSIL ARMY BARRACKS GHAZLANI	209

TOP SECRET

25X1

25X1

TOP SECRET

25X1

25X1
20A1

PAGE

AL MAWSIL GOVERNMENT CONTROL CENTER	209
AL MAWSIL MILITARY CAMP	208
ASH SHUAYBAH AIRFIELD	208
ASH SHUAYBAH EXPLOSIVES STORAGE AREA	277
AZ ZUBAYR AIRFIELD	277
H-3 AIR WARNING RADAR FACILITY	211
H-3 AIRFIELD	207
H-3 AIRFIELD MILITARY AREA	209
HABBANIYAH AIRFIELD	207
HABBANIYAH AMMUNITION DEPOT	210
HABBANIYAH ARMY BARRACKS	210
HABBANIYAH PLATEAU AIRFIELD	207

-IRAN-

BANDAR ABBAS AIRFIELD NEW	211
BUSHEHR AIRFIELD	211
BUSHEHR PORT FACILITIES	212

-NORTH KOREA-

KIMCHAEK IRON AND STEEL PLANT	278
KIMCHAEK PORT FACILITIES	278

-MUSKAT AND OMAN-

MASQAT AIRFIELD	212
MASQAT MILITARY BARRACKS	213
MASQAT PROBABLE POL STORAGE	213
SALALAH AIRFIELD	212
SALALAH MILITARY CAMP	213

-POLAND-

BIELKOWO MILITARY INSTALLATION	217
--------------------------------	-----

TOP SECRET

25X1

25X1

25X1

TOP SECRET

25X1

25X1

25X1

25X1

	PAGE
GIZYCKO ARMY BARRACKS 4	278
GRYFICE ARMY BARRACKS 1	218
GUBINEK ARMY BARRACKS	219
GUBINEK PROBABLE AW RADAR FACILITY	221
KOLOBRZEG TALL KING-AW RADAR FACILITY	221
KOSTRZYN AIR WARNING RADAR FACILITY	220
KOSTRZYN ARMY BARRACKS PIONEER 3	216
MARSZEWO AIRFIELD	215
MRZEZYNO ARTY BKS AND AAA TNG AREA 2	219
PYRZYCE AIRFIELD	214
<hr/>	
SLUBICE ARMY BARRACKS 1 AND 2	216
STARGARD SZCZECINSKI AIRFIELD	215
STARGARD SZCZECINSKI ARMY BARRACKS 1/2	217
STARGARD SZCZECINSKI AW RADAR FACILITY	220
STARGARD SZCZECINSKI HF BDCSTG FACILITY	221
TARNOW COMPLEX	221
TRZEBIATOW AAA/FA TRAINING FACILITY	219
TRZEBIATOW ARMY BARRACKS 1	218
TRZEBIATOW ARMY BARRACKS 6	218
WARSAW ARMY BARRACKS CITADEL	278
WARSAW ARMY SUPPLY DEPOT SLUZEWIEC SW	258
WARSAW HQ WARSAW MILITARY DISTRICT	257
WARSAW QM AND ORDNANCE DEPOT REMBERTOW	215
WARSAW SAM SITE B04-2	214
WARSAW THICK EIGHT ANTENNA FACILITY	220
<hr/>	
WARSAW/UKECIE AIRFIELD	214
ZEGRZE ARMY BARRACKS 1 RYBAKI SOUTHEAST	216
<hr/>	
-QATAR-	
AD DAWHAH AIRFIELD	222

25X1

25X1

25X1

25X1

25X1

TOP SECRET

25X1

25X1

TOP SECRET

25X1

25X1

PAGE

-RUMANIA-

ALBA IULIA BARRACKS CITADEL 2/3/4/5	223
BRAILA ARMY BARRACKS EAST CENTRAL	223
BRAILA CELLULOSE PLANT	279
BRAILA COMPLEX	224
CORBU DE SUS BARRACKS AREA	223
DANUBE RIVER/BLACK SEA CANAL U/C	224
GALATI COMPLEX	258
GALATI IRON AND STEEL PLANT	223
KOGALNICEANU AIRFIELD	222
LUNA AIRFIELD	258
TURDA PROBABLE CHEMICAL PLANT	258

25X1

-SAUDI ARABIA-

NAJRAN AIRFIELD	224
-----------------	-----

-TIBET-

CHANG-TU COMPLEX	259
CHI-LUNG ARMY BARRACKS	225
LIKTSE GOMPA MILITARY CAMP	259
PHARI DZONG ARMY BARRACKS AND CAMP	225
TRADUM SUPPLY DEPOT	225

-YEMEN-

JIRAF MILITARY INSTALLATION	229
-----------------------------	-----

TOP SECRET

25X1

25X1

25X1

TOP SECRET

25X1

25X1
25X1

PAGE

RAWDAH AIRFIELD	226
RAWDAH MILITARY AREAS	229
SANA AIRFIELD SOUTH	226
SANA MILITARY AREA	228
SANA MILITARY AREAS	227
SANA MILITARY BARRACKS	227
SANA MILITARY BARRACKS	228
SANA MILITARY BARRACKS	228
SANA MILITARY BARRACKS	228
SANA MILITARY INSTALLATION	229
SANA MILITARY INSTALLATION	227
SANA MILITARY INSTALLATION	228
SANA MILITARY INSTALLATION	228
TAIZZ AIRFIELD	226

TOP SECRET

25X1

25X1

25X1

TOP SECRET

25X1

25X1

APPENDIX

EXPLANATION OF COLUMN HEADINGS AND PHOTO REFERENCES

COLUMN HEADINGS

Target--This column contains the name of the target. If the actual name is unknown, a name is assigned consisting of the name of the city or town nearest the target followed by a description of the target's function. Where appropriate, the target name is followed by a capsule description. Target numbers assigned by the Committee on Overhead Reconnaissance (COMOR), when available, are listed directly above the photo reference data.

Coordinates--Coordinates are referenced to the southwest corner of the minute square (in the eastern portion of the northern hemisphere). When the target covers a wide area, coordinates are given for its approximate center.

WAC--This column provides the number for the World Aeronautical Chart covering the target area.

Target Numbers--This column is divided into two subcolumns. The first subcolumn lists, when known, the Bombing Encyclopedia (BE) number assigned to the target. The second subcolumn lists the target number assigned by NPIC. Target numbers, when used to reference an item, are prefixed by the WAC number of the chart on which the target appears.

PHOTO REFERENCES

The photo reference line, or lines, provides the pass number, frame numbers, index numbers, and best-frame grid (Universal Grid No 1, February 1964) coordinates for the target in question. In addition, conditions which affect the appearance of the target on photography are given. For example: 40D FR 10/21 (55-5) & 11/22 C.

In this case, 40D designates the photographic pass number. FR 10/21 & 11/22 are the frame numbers and index numbers which cover the target, 10 and 11 being the frame numbers and 21 and 22 the index numbers. The grid coordinates (55-5) refer to the index number immediately preceding and are x and y coordinates for locating the target on the photography at the referenced index number. C indicates that the target was clear. Symbols used to indicate conditions which affect the appearance of the target on the photography are as follows: C (clear); SC (scattered cloud cover); HC (heavy cloud cover); H (haze); CS (cloud shadow); SD (semidarkness); O (obliquity); S (snow); and PQ (poor image quality).

TOP SECRET

25X1

25X1

25X1

Approved For Release 2009/04/17 : CIA-RDP03T02227R000100070002-8

Page Denied