

25X1

SECRET Approved For Release 2003/08/05 : CIA-RDP02T06408R000800010027-3



MCP



MISSION COVERAGE PLOTS



MISSION CI16C

5 MAY 1966

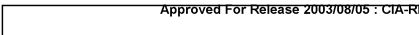
Declass Review by NIMA/DOD

NPIC/R-5020/66
JULY 1966

GROUP 1 EXCLUDED FROM
AUTOMATIC DOWNGRADING
AND DECLASSIFICATION

SECRET

Approved For Release 2003/08/05 : CIA-RDP02T06408R000800010027-3



25X1

Approved For Release 2003/08/05 : CIA-RDP02T06408R000800010027-3

WARNING

This document contains information affecting the national defense of the United States, within the meaning of Title 18, sections 793 and 794, of the U.S. Code, as amended. Its transmission or revelation of its contents to or receipt by an unauthorized person is prohibited by law.

Approved For Release 2003/08/05 : CIA-RDP02T06408R000800010027-3

RECORD COPY	COPY NO.	PUB. DATE	LOCATION	MASTER	DATE RECEIVED	LOCATION
DISPOSITION DATE(S) Approved For Release 2003/08/05 : CIA-RDP02T06408R000800010027-3				STOCK	MINIMUM 1	MAXIMUM 10
CUT TO COPIES	DATE	CUT TO COPIES	DATE	COPIES DESTROYED		
25	7-68					
10	7-70					
0	7-72	MASTER	DATE			

DATE			RECEIVED OR ISSUED	NUMBER OF COPIES			DATE			RECEIVED OR ISSUED	NUMBER OF COPIES		
MO.	DAY	YR.		REC'D	ISS'D	BAL	MO.	DAY	YR.		REC'D	ISS'D	BAL
7	25	66	Dist. Unit	51		51							
<i>11</i>	<i>7</i>	<i>69</i>	<i>Dest 26</i>		<i>26</i>	<i>25</i>							
<i>1</i>	<i>26</i>	<i>70</i>	<i>Dest 15</i>		<i>15</i>	<i>10</i>							
<i>10</i>	<i>19</i>	<i>72</i>	<i>Dest 10 Copies</i>			<i>0</i>	<i>W</i>	<i>K</i>	<i>G</i>				


TITLE **NPIC** SEC **S** 25X1
R-5020/66 **July 1966** **87329** 25X1
24750

25X1

Approved For Release 2003/08/05 : CIA-RDP02T06408R000800010027-3

SECRET

NPIC/R-5020/66



MISSION COVERAGE PLOTS

MISSION CII6C

5 MAY 1966

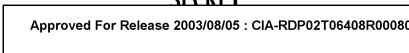
JULY 1966

NATIONAL PHOTOGRAPHIC INTERPRETATION CENTER

25X1

SECRET

Approved For Release 2003/08/05 : CIA-RDP02T06408R000800010027-3





PREFACE

This publication contains the geographic location plots of the photography on CHURCH DOOR Mission CI16C, dated 5 May 1966. This photography has been made [redacted] these plots are presented on a WAC format that has been reduced for convenience to approximately 60 percent of the original size. There are 5 plot sheets in this publication arranged in ascending order by control number.

The flight-line index on page iii indicates the approximate track of Mission CI16C.

TABLE OF CONTENTS

Mission Flight-Line Index	Page iii
NPIC/P-4006/66	WAC 499
NPIC/P-4007/66	WAC 499
NPIC/P-4008/66	WAC 498
NPIC/P-4009/66	WAC 498
NPIC/P-4010/66	WAC 499



25X1

Approved For Release 2003/08/05 : CIA-RDP02T06408R000800010027-3

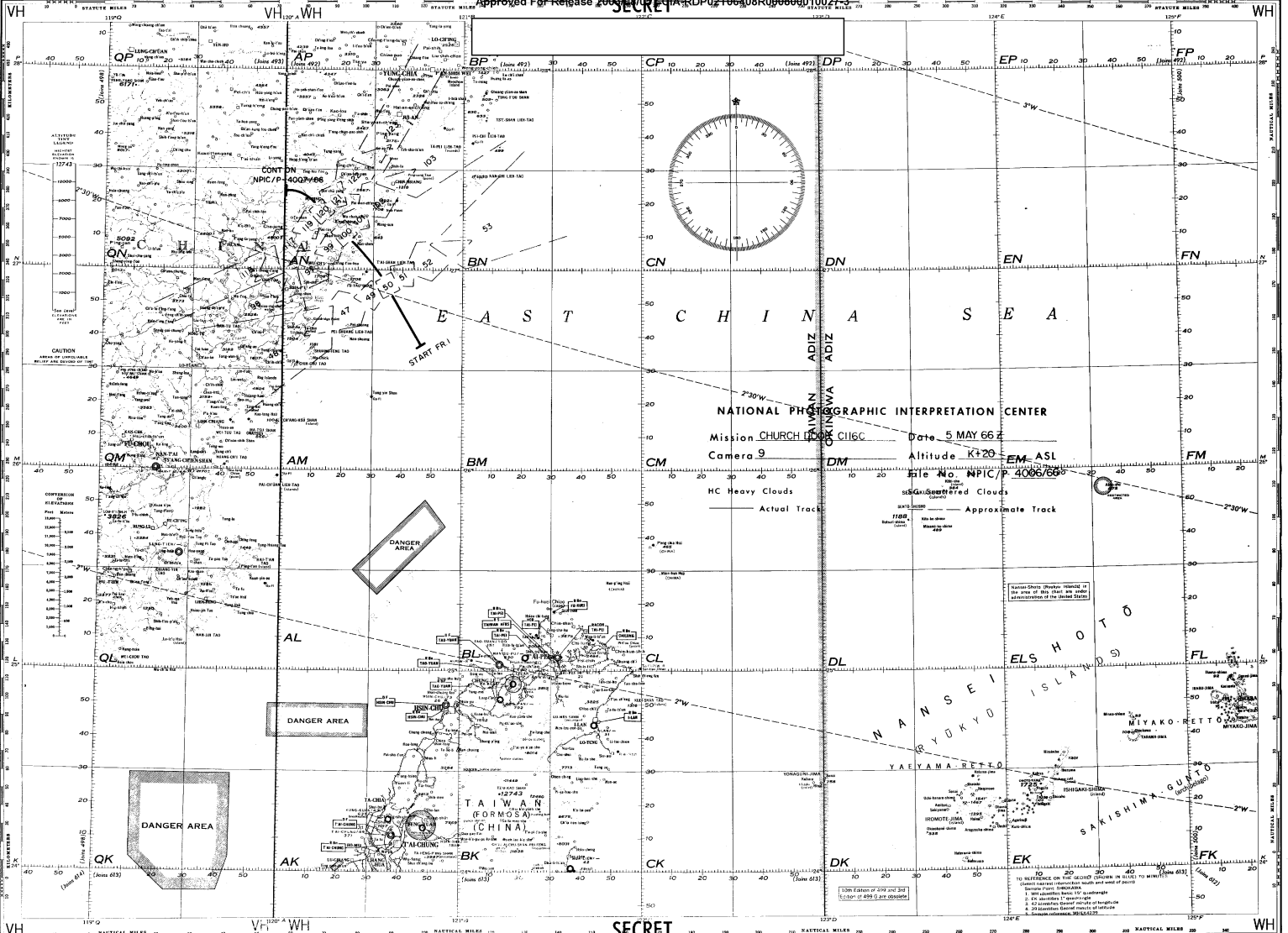
Approved For Release 2003/08/05 : CIA-RDP02T06408R000800010027-3

(499) CAPE FU-KUEI

WORLD AERONAUTICAL CHART

(499)

Approved For Release 2003/08/05 : CIA-RDP02T06408R000000010027-3

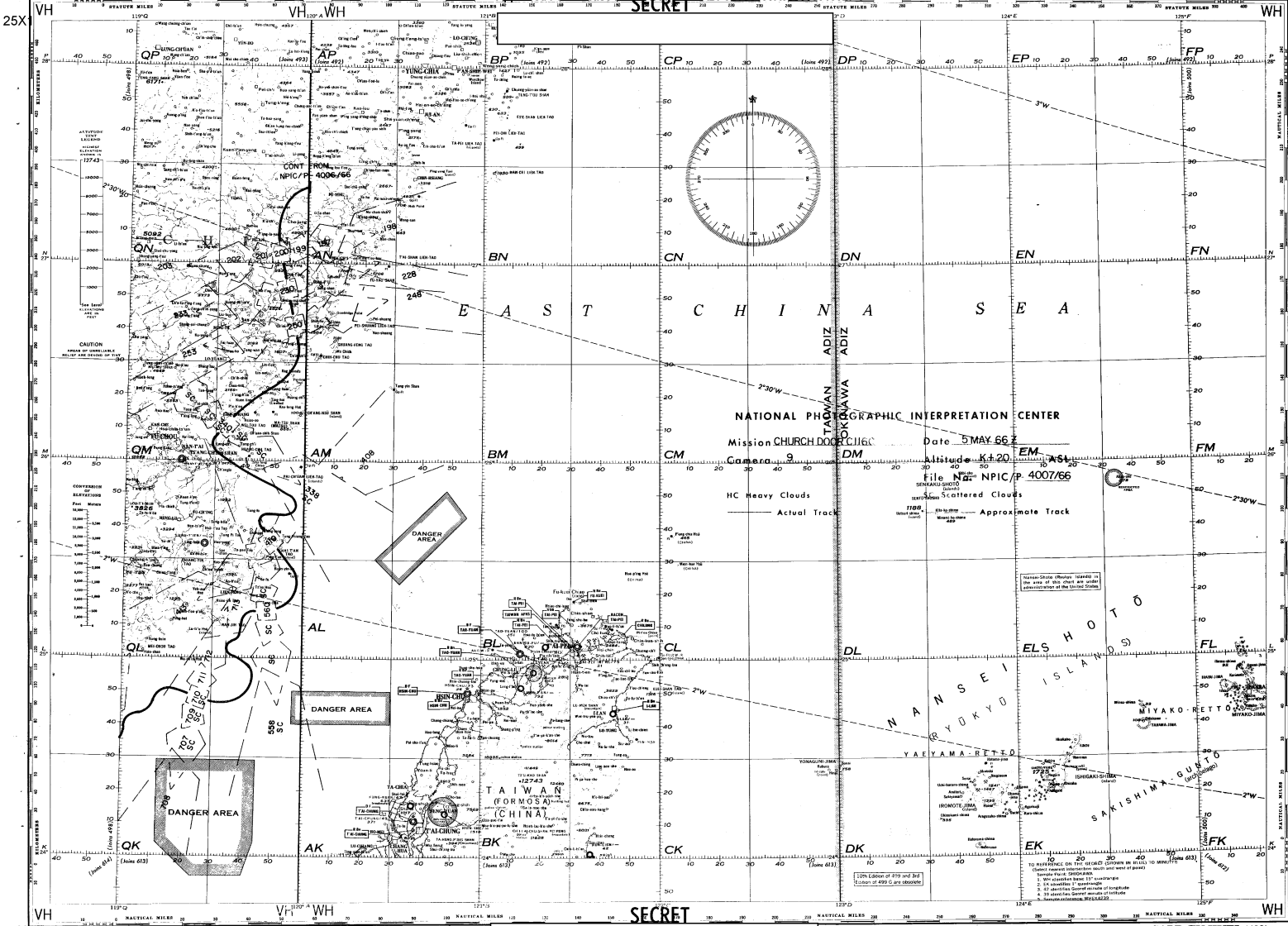


25X1

SECRET

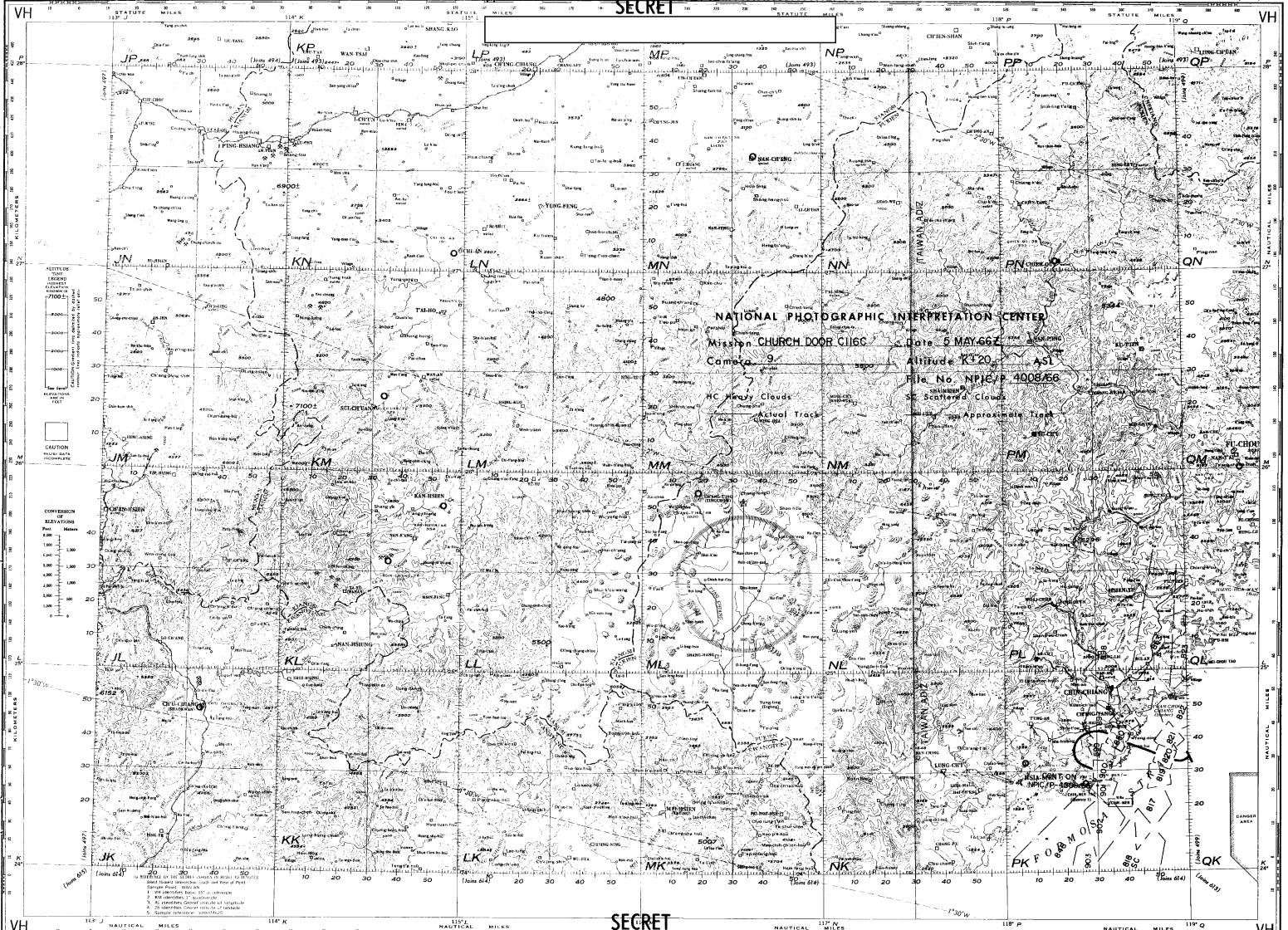
CAPE FU-KUEI (499)
CHINA RYUKYU ISLANDS

Approved For Release 2003/08/05 : CIA-RDP02T06408R000000010027-3



SECRET

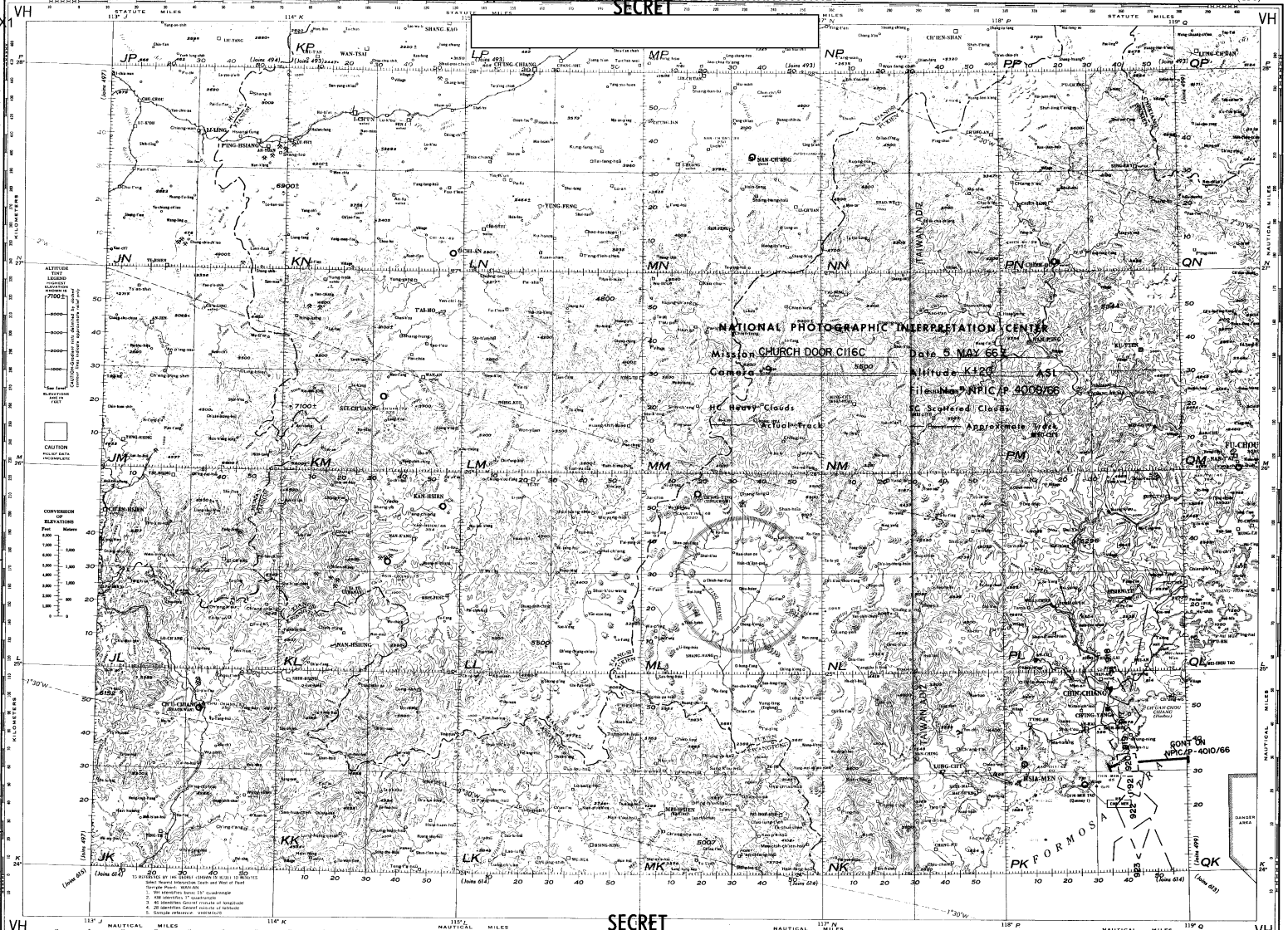
SECRET



NATIONAL PHOTOGRAPHIC INTERPRETATION CENTER
 Mission CHURCH DOOR CIIBC Date 5 MAY 66
 Camera 9 Altitude RT20 ASI
 File No NPIC/P 4008/66
 HC Heavy Clouds
 SC Scattered Clouds
 Actual Track
 Approximate Line

SECRET

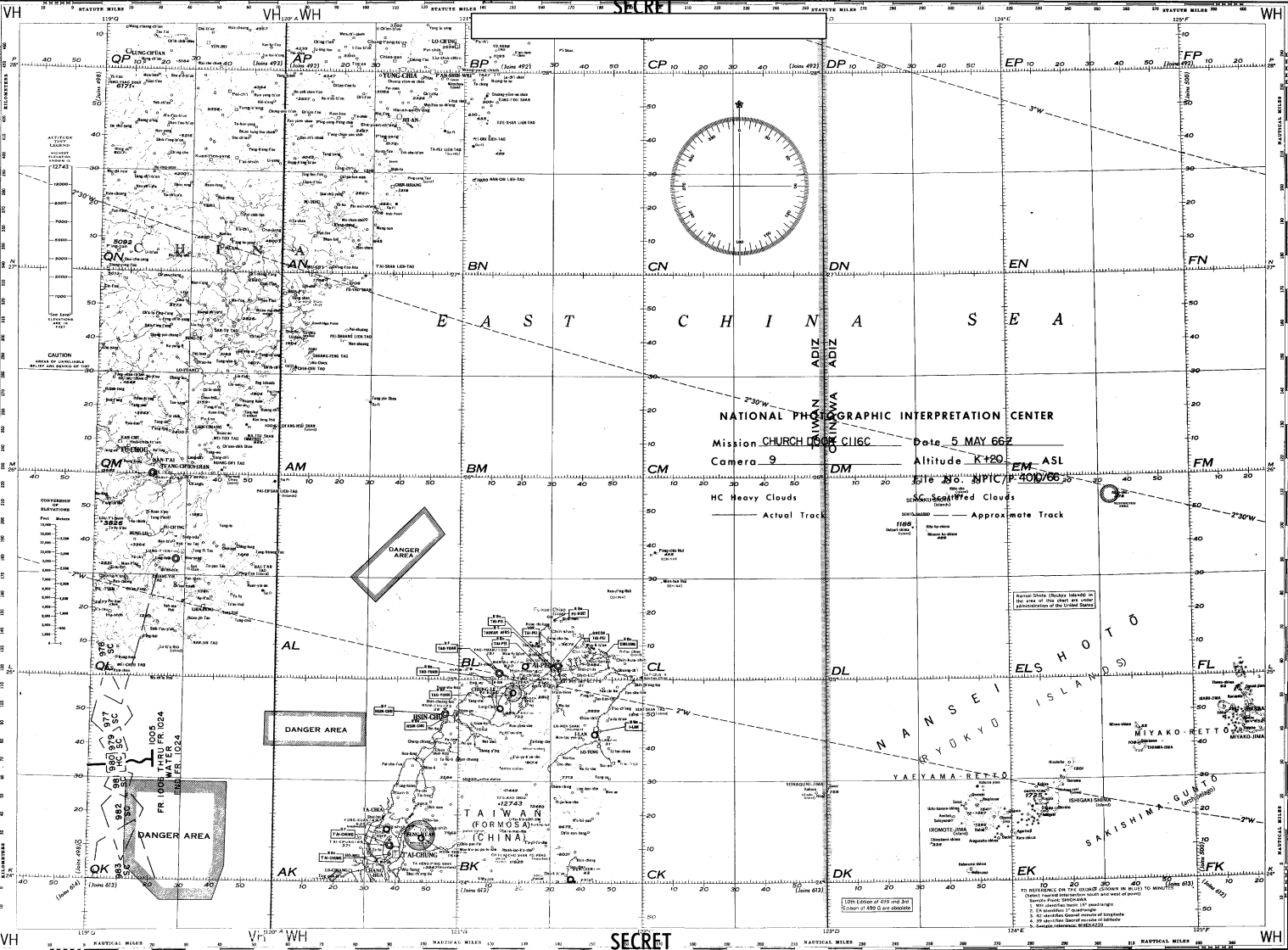
SECRET



NATIONAL PHOTOGRAPHIC INTERPRETATION CENTER
 Mission Church Door, CHIC
 Comoro
 Altitude: 4120' ASL
 File No: NPIC P 4006/66
 Scattered Clouds
 APPROXIMATE 7/14/66

SECRET

SECRET



SECRET

25X1

Approved For Release 2003/08/05 : CIA-RDP02T06408R000800010027-3

Approved For Release 2003/08/05 : CIA-RDP02T06408R000800010027-3