

25X1

**SECRET**

Approved For Release 2003/08/05 : CIA-RDP02T06408R000800010025-5

# MCP



MISSION COVERAGE PLOTS

## MISSION CI57C

13 APRIL 1967

Declass Review by  
NIMA/DOD

NPIC/R-5014/67  
JUNE 1967

GROUP 1 EXCLUDED FROM  
AUTOMATIC DOWNGRADING  
AND DECLASSIFICATION

Approved For Release 2003/08/05 : CIA-RDP02T06408R000800010025-5

**SECRET**

25X1

Approved For Release 2003/08/05 : CIA-RDP02T06408R000800010025-5

WARNING

This document contains information affecting the national defense of the United States, within the meaning of Title 18, sections 793 and 794, of the U.S. Code, as amended. Its transmission or revelation of its contents to or receipt by an unauthorized person is prohibited by law.

Approved For Release 2003/08/05 : CIA-RDP02T06408R000800010025-5

SECRET

25X1



(MCP INSERT)

NPIC CONTROL NUMBER LIST  
FOR CHURCH DOOR MISSION C157C

NPIC CONTROL NUMBER	CAMERA	INCLUSIVE FRAME NUMBERS	CAN NUMBER
65955	9L	000-133	1 of 19
65956	9L	134-266	2 of 19
65957	9L	267-399	3 of 19
65958	9L	400-532	4 of 19
65959	9L	533-665	5 of 19
65960	9L	666-798	6 of 19
65961	9L	799-931	7 of 19
65962	9L	932-1064	8 of 19
65963	9L	1065-1197	9 of 19
65964	9L	1198-1330	10 of 19
65965	9L	1331-1463	11 of 19
65966	9L	1464-1596	12 of 19
65967	9L	1597-1729	13 of 19
65968	9L	1730-1862	14 of 19
65969	9L	1863-1995	15 of 19
65970	9L	1996-2128	16 of 19
65971	9L	2129-2261	17 of 19
65972	9L	2262-2394	18 of 19
65973	9L	2395-2489	19 of 19
65974	9R	000-133	1 of 19
65975	9R	134-266	2 of 19
65976	9R	267-399	3 of 19
65977	9R	400-532	4 of 19
65978	9R	533-665	5 of 19
65979	9R	666-798	6 of 19
65980	9R	799-931	7 of 19
65981	9R	932-1064	8 of 19
65982	9R	1065-1197	9 of 19
65983	9R	1198-1330	10 of 19
65984	9R	1331-1463	11 of 19
65985	9R	1464-1596	12 of 19
65986	9R	1597-1729	13 of 19
65987	9R	1730-1862	14 of 19
65988	9R	1863-1995	15 of 19
65989	9R	1996-2128	16 of 19
65990	9R	2129-2261	17 of 19
65991	9R	2262-2394	18 of 19
65992	9R	2395-2489	19 of 19

SECRET



25X1

RECORD COPY	COPY NO.	PUB. DATE	LOCATION	MASTER	DATE RECEIVED	LOCATION
DISPOSITION DATE (S)				STOCK	MINIMUM	MAXIMUM
Approved For Release 2003/08/05 : CIA-RDP02T06408R000800010025-5				CIA-RDP02T06408R000800010025-5		10
CUT TO COPIES	DATE	CUT TO COPIES	DATE	COPIES DESTROYED		
25	7-69					
CUT TO COPIES	DATE	CUT TO COPIES	DATE			
10	7-71					
CUT TO COPIES	DATE	MASTER	DATE			
0	7-73					

DATE			RECEIVED OR ISSUED	NUMBER OF COPIES			DATE			RECEIVED OR ISSUED	NUMBER OF COPIES		
MO.	DAY	YR.		REC'D	ISS'D	BAL	MO.	DAY	YR.		REC'D	ISS'D	BAL
7	5	67	Dist. Unit	51		51							
3	7	69	CRS			150							
10	6	69	NPIC			149							
11	12	69	Dest. 24			24	25						
1	28	70	Dest 15			15	10						
1	11	71	NPIC			1	9						
10	19	72	Dest 9 Copies			0	WKG						


TITLE NPIC/R-5014/67 June 1967 34239 340 25X1 25X1

25X1

Approved For Release 2003/08/05 : CIA-RDP02T06408R000800010025-5

**SECRET**

NPIC/R-5014/67



MISSION COVERAGE PLOTS

# MISSION C157C

## 13 APRIL 1967

JUNE 1967

NATIONAL PHOTOGRAPHIC INTERPRETATION CENTER

**SECRET**

Approved For Release 2003/08/05 : CIA-RDP02T06408R000800010025-5

25X1

25X1

Approved For Release 2003/08/05 : CIA-RDP02T06408R000800010025-5

NPIC/R-5014/67



### PREFACE

This publication contains the geographic location plots of the photography on CHURCH DOOR Mission C157C, dated 13 April 1967. This photography has been [redacted] These plots are presented on a WAC format that has been reduced for convenience to approximately 60 percent of the original size. There are 6 plot sheets in this publication arranged in ascending order by control number.

The flight-line index on page iii indicates the approximate track of Mission C157C.

25X1

### TABLE OF CONTENTS

Mission Flight-Line Index . . . . .	Page iii
NPIC/P-41/67 . . . . .	WAC 380
NPIC/P-42/67 . . . . .	WAC 381
NPIC/P-43/67 . . . . .	WAC 386
NPIC/P-44/67 . . . . .	WAC 492
NPIC/P-45/67 . . . . .	WAC 493
NPIC/P-46/67 . . . . .	WAC 499

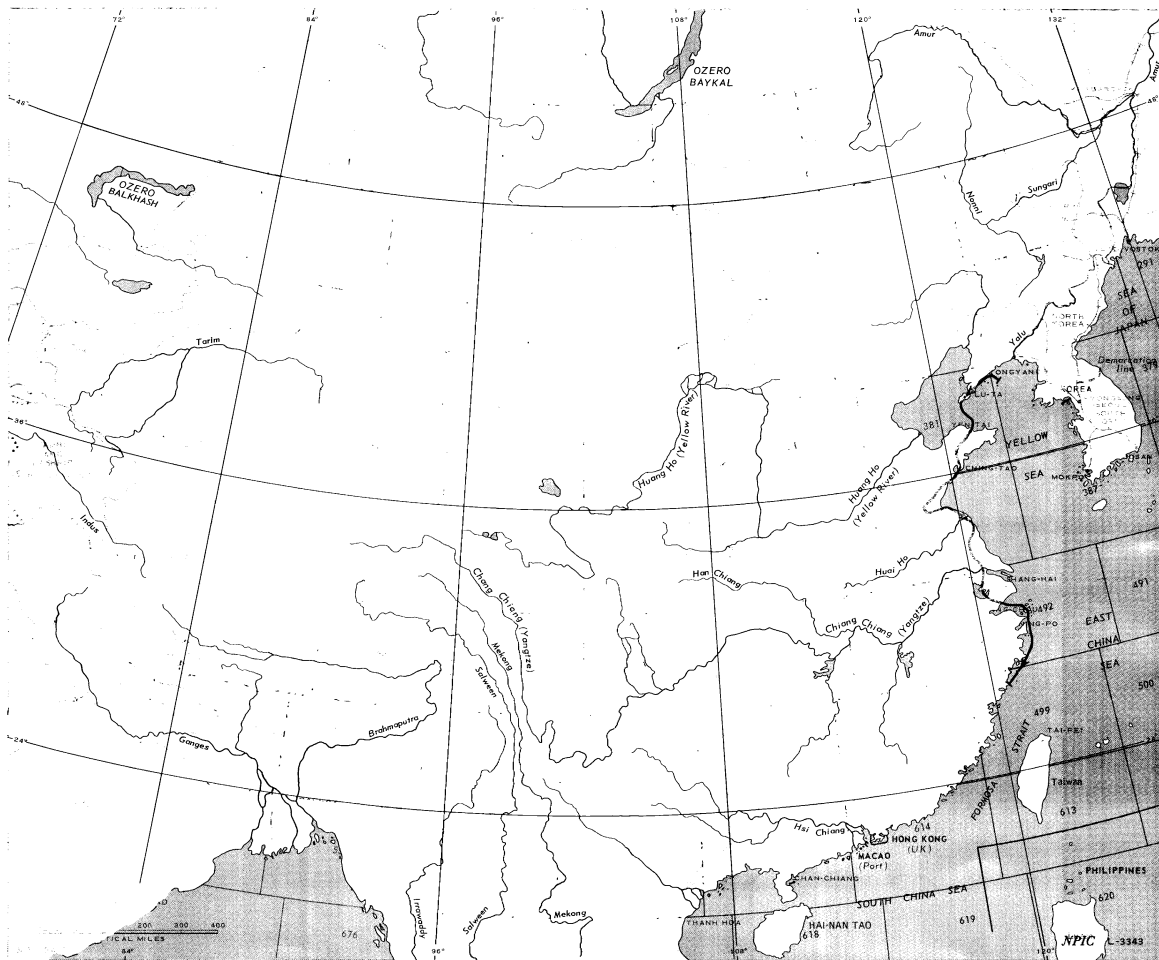
SECRET

Approved For Release 2003/08/05 : CIA-RDP02T06408R000800010025-5



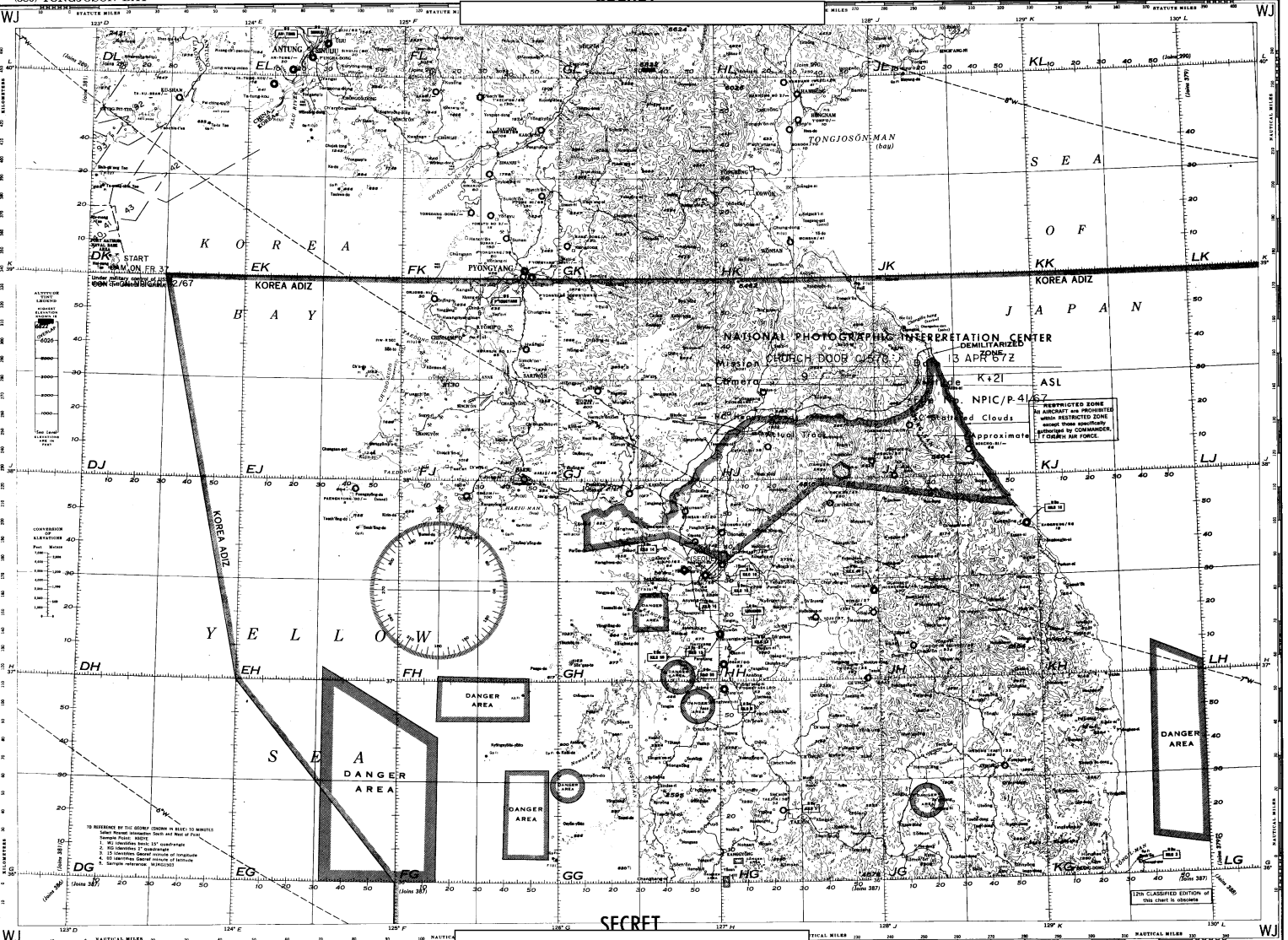
25X1

**SECRET**



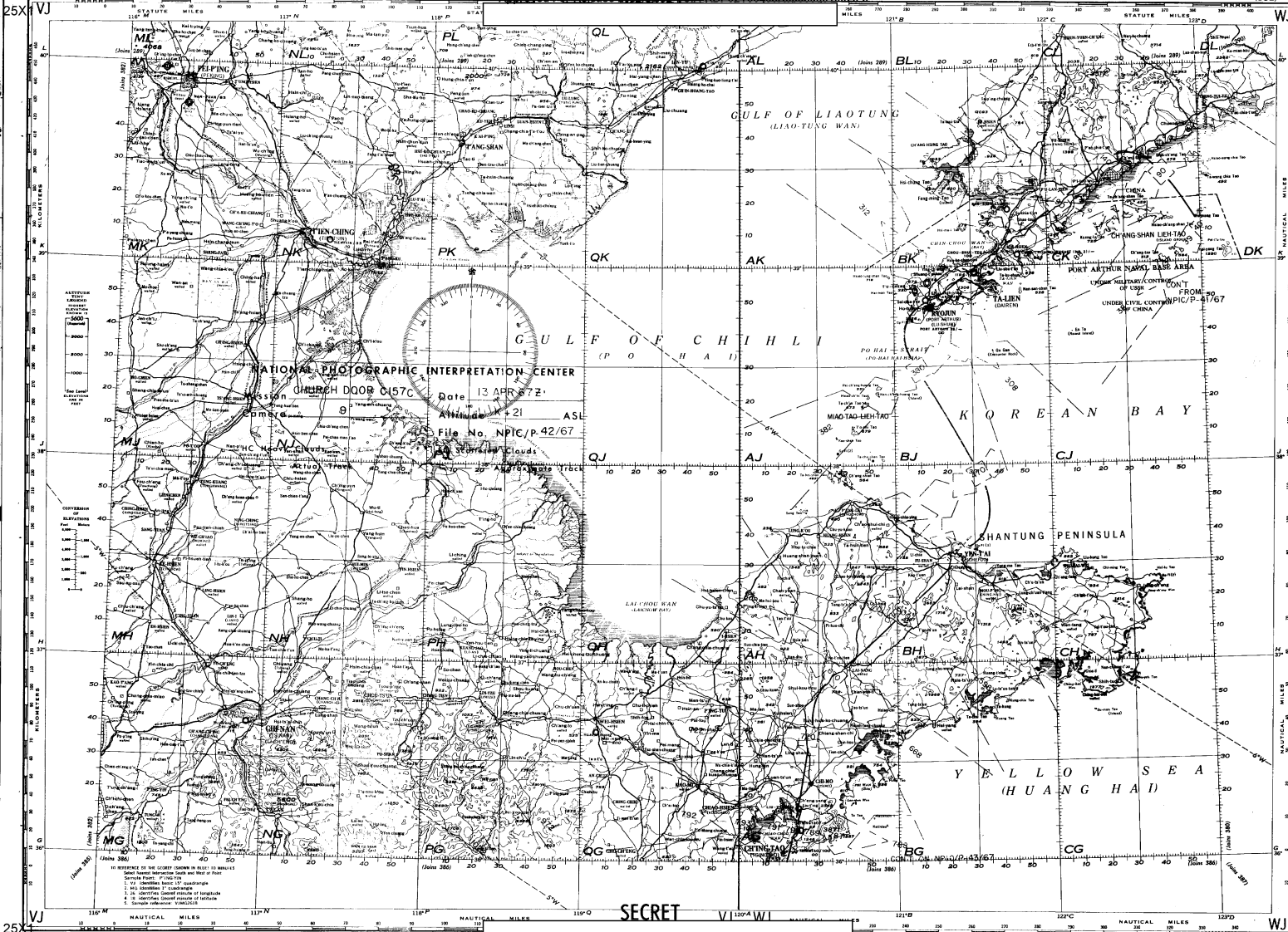
MISSION FLIGHT-LINE INDEX. This map shows the approximate track of CHURCH DOOR Mission C157C, 13 April 1967.

**SECRET**





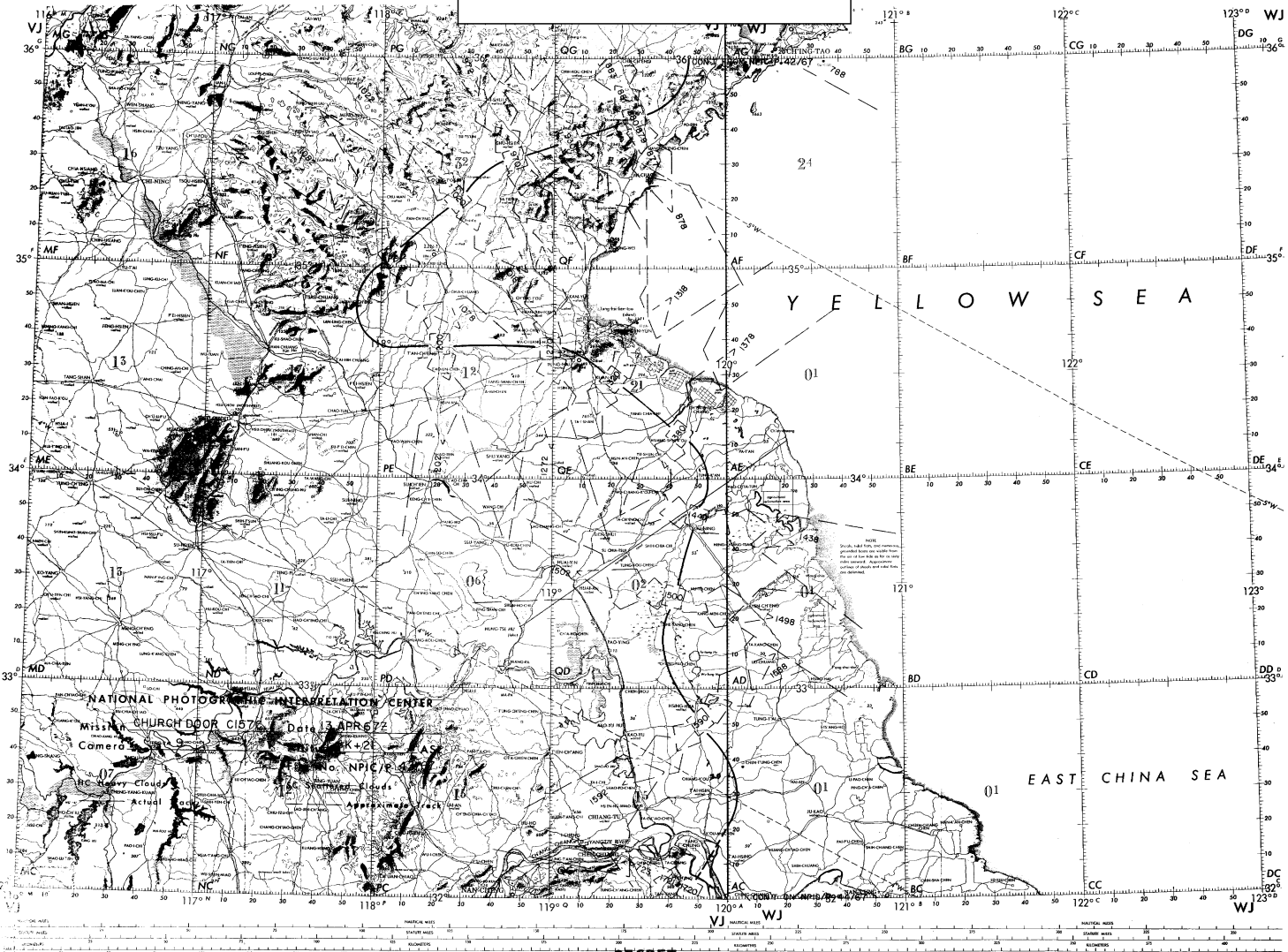
Approved For Release 2003/08/05 : CIA-RDP02T06408R000800010025-5



SECRET

Approved For Release 2002/08/05 : CIA-RDP02T06408R000800010025-5

SECRET

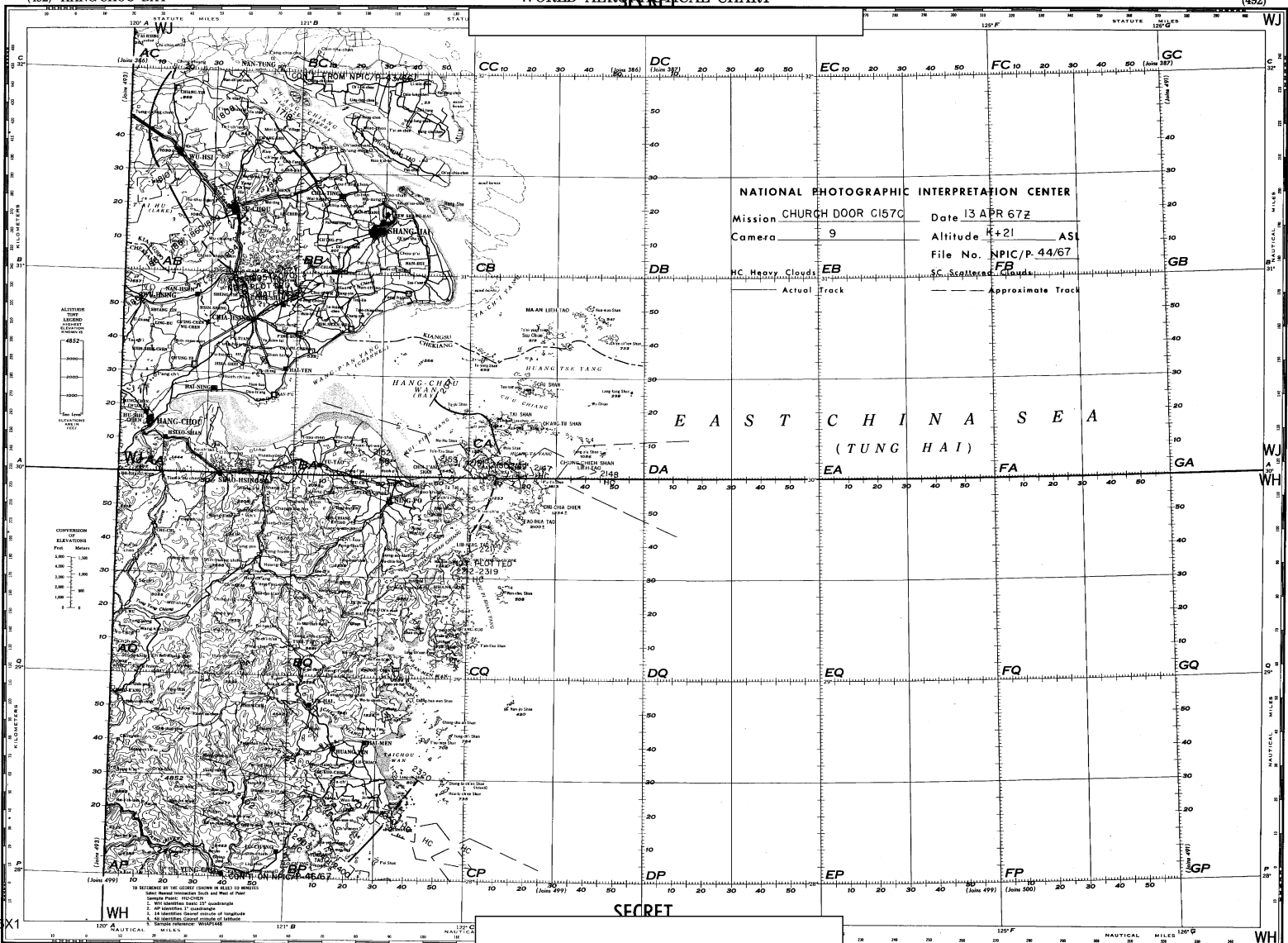


USAF

SECRET

Approved For Release 2003/08/05 : CIA-RDP02T06408R000800010025-5

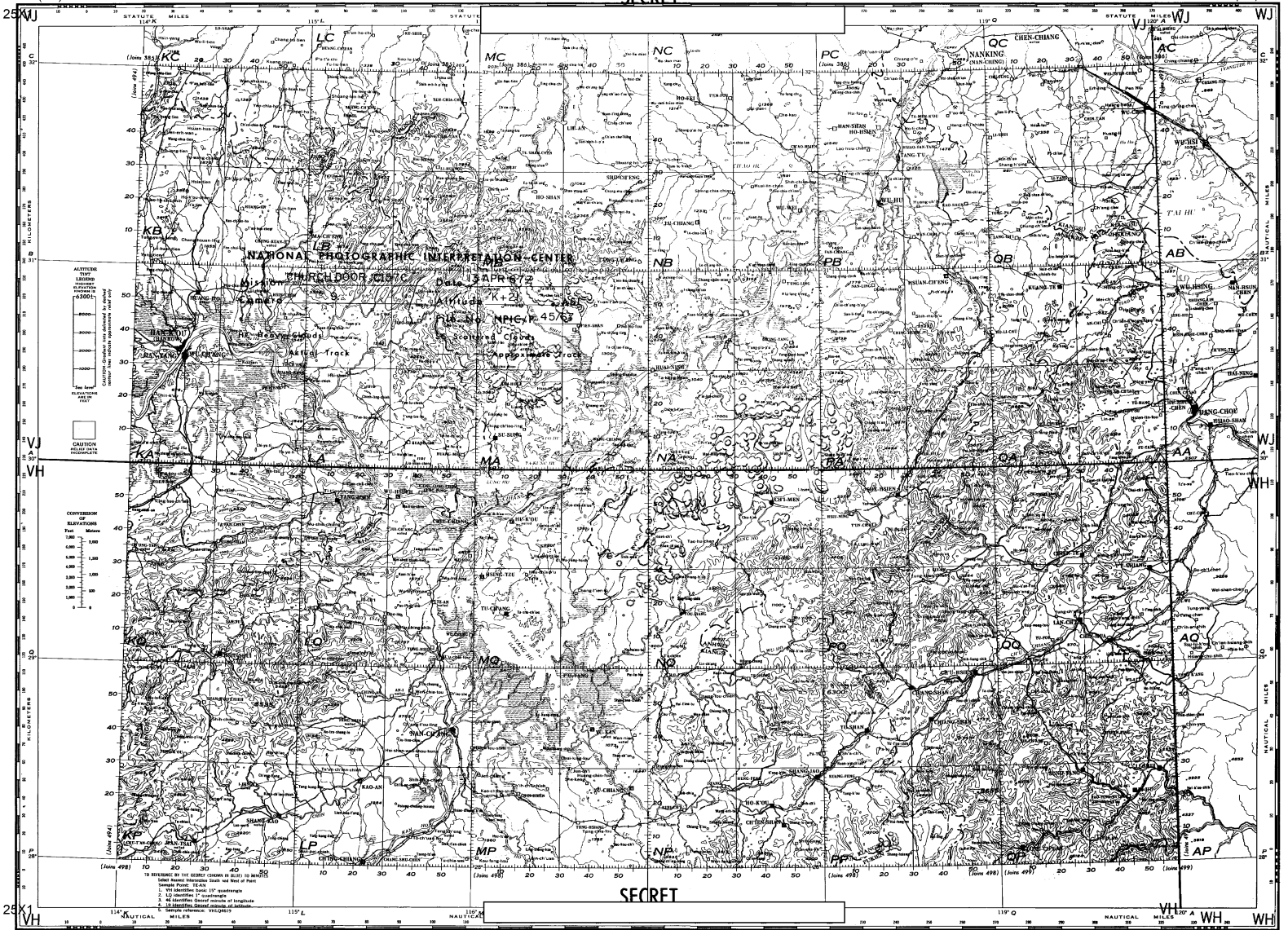
HUNG-TSE LAKE  
ONC 386

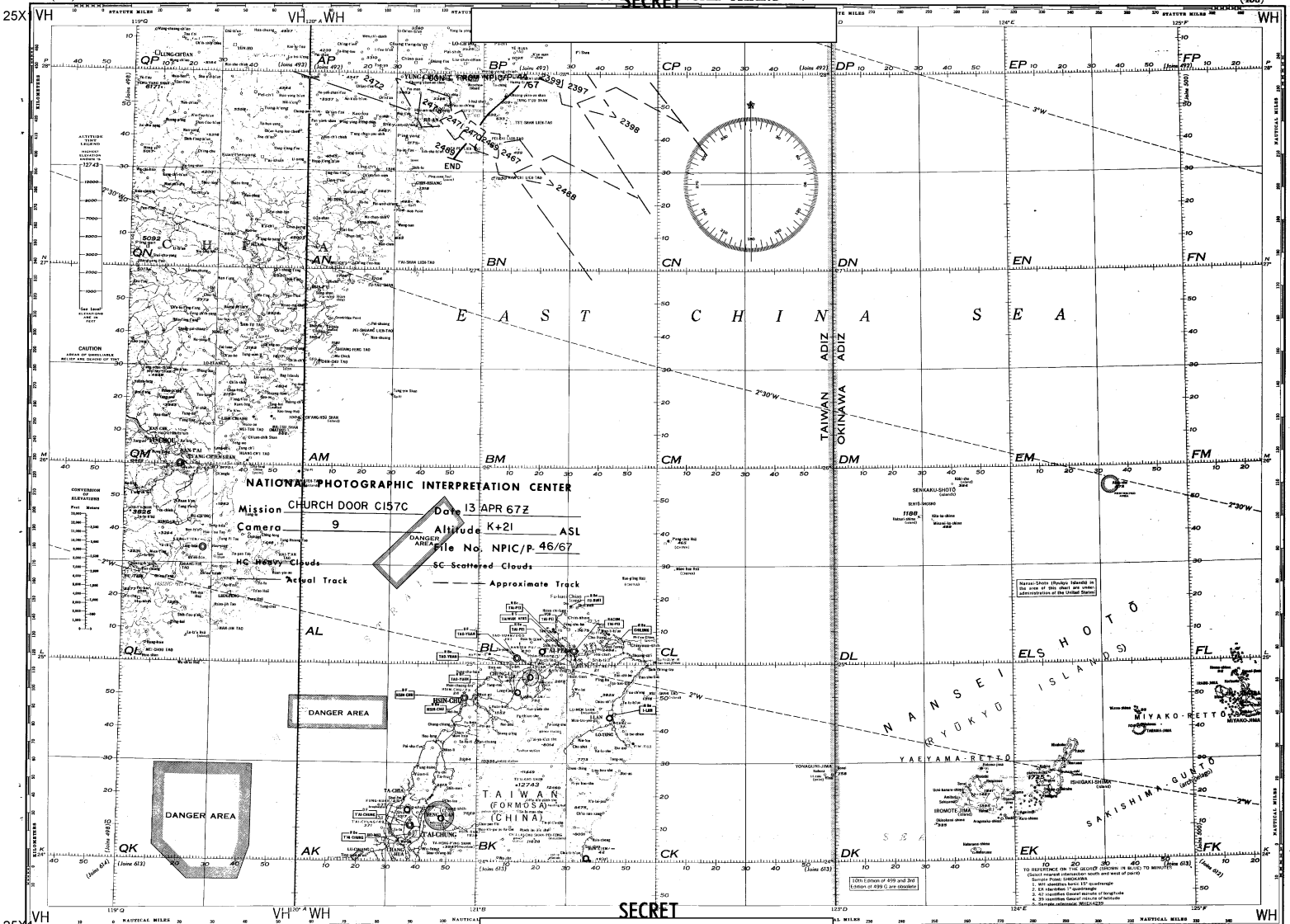


NATIONAL PHOTOGRAPHIC INTERPRETATION CENTER  
 Mission CHURCH DOOR C157C Date 13 APR 67Z  
 Camera 9 Altitude K+21 ASI  
 File No. NPIC/P. 44/67  
 HC Heavy Clouds EB SC Scattered Clouds FB  
 Actual Track Approximate Track

E A S T C H I N A S E A  
 (TUNG HAI)

SECRET





25X1

Approved For Release 2003/08/05 : CIA-RDP02T06408R000800010025-5

Approved For Release 2003/08/05 : CIA-RDP02T06408R000800010025-5