

25X1

Approved For Release 2003/08/05 : CIA-RDP02T06408R000800010005-7

SECRET



MCP



MISSION COVERAGE PLOTS

MISSION BX6738

10 DECEMBER 1967

Declass Review by NIMA/DOD

NPIC/R-5001/68
JANUARY 1968

GROUP 1 EXCLUDED FROM
AUTOMATIC DOWNGRADING
AND DECLASSIFICATION

SECRET

Approved For Release 2003/08/05 : CIA-RDP02T06408R000800010005-7



25X1

Approved For Release 2003/08/05 : CIA-RDP02T06408R000800010005-7


WARNING

This document contains information affecting the national defense of the United States, within the meaning of Title 18, sections 793 and 794, of the U.S. Code, as amended. Its transmission or revelation of its contents to or receipt by an unauthorized person is prohibited by law.

Approved For Release 2003/08/05 : CIA-RDP02T06408R000800010005-7

Approved For Release 2003/08/05 : CIA-RDP02T06408R000800010005-7

SECRET



NPIC/R-5001/68

25X1

MISSION COVERAGE PLOTS

MISSION BX6738 10 DECEMBER 1967

JANUARY 1968

NATIONAL PHOTOGRAPHIC INTERPRETATION CENTER

SECRET

Approved For Release 2003/08/05 : CIA-RDP02T06408R000800010005-7

25X1

SECRET



PREFACE

This publication contains the geographic location plots of the photography on Mission BX6738, dated 10 December 1967. These plots are presented on a WAC format that has been reduced for convenience to approximately 60 percent of the original size. The line joining the plotted frames represents the trace of the principal points of the photography and does not necessarily represent the vehicle nadir (position of the vehicle in relation to the terrain). There are 5 plot sheets in this publication arranged in ascending order by control number.

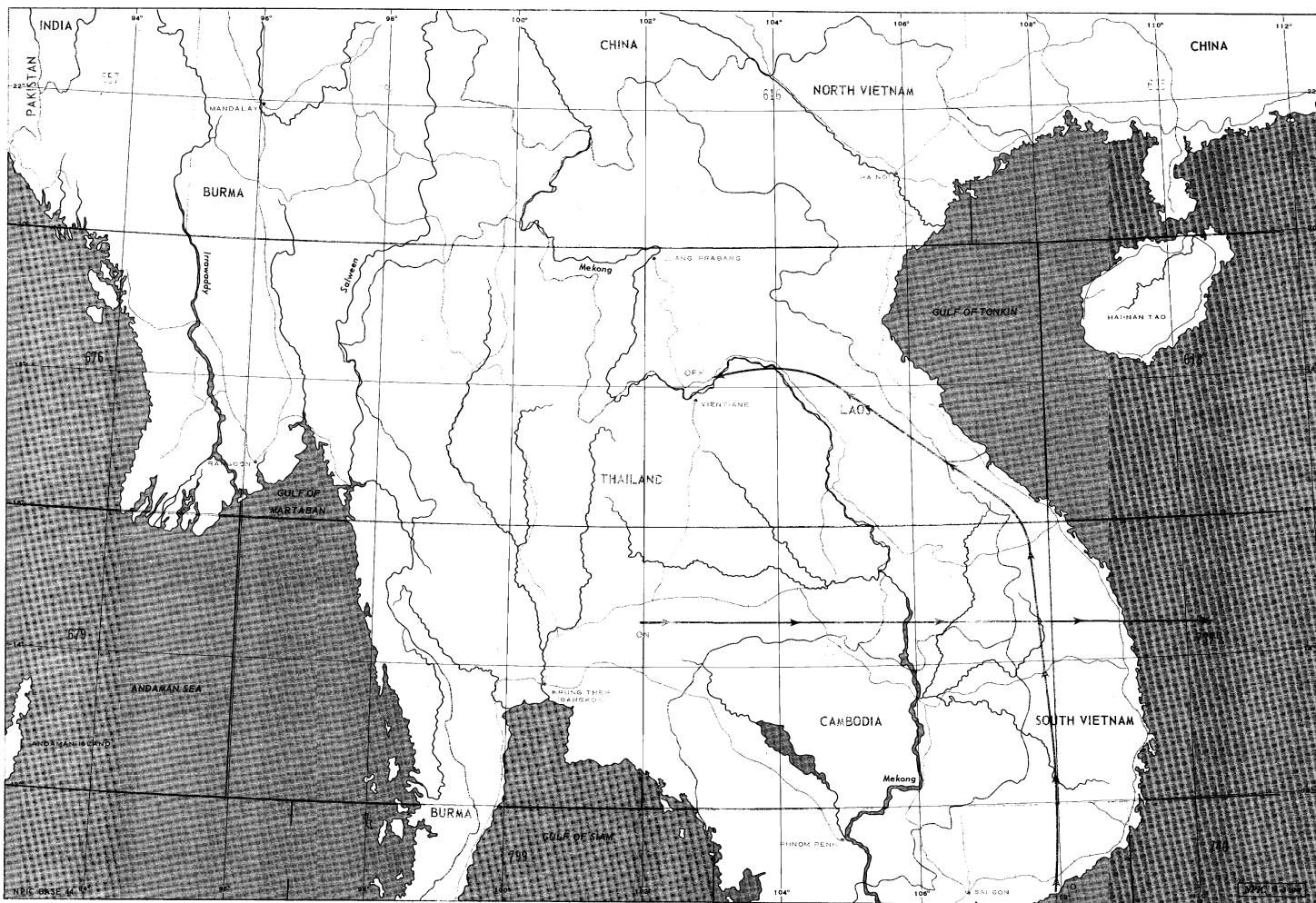
The flight-line index on page iii indicates the approximate track of the vehicle for that portion of the mission during which the camera was in operation.

TABLE OF CONTENTS

Mission Flight-Line Index	Page iii
NPIC/P-268/67	WAC 739
NPIC/P-269/67	WAC 738
NPIC/P-270/67	WAC 617
NPIC/P-271/67	WAC 678
NPIC/P-272/67	WAC 737

SECRET

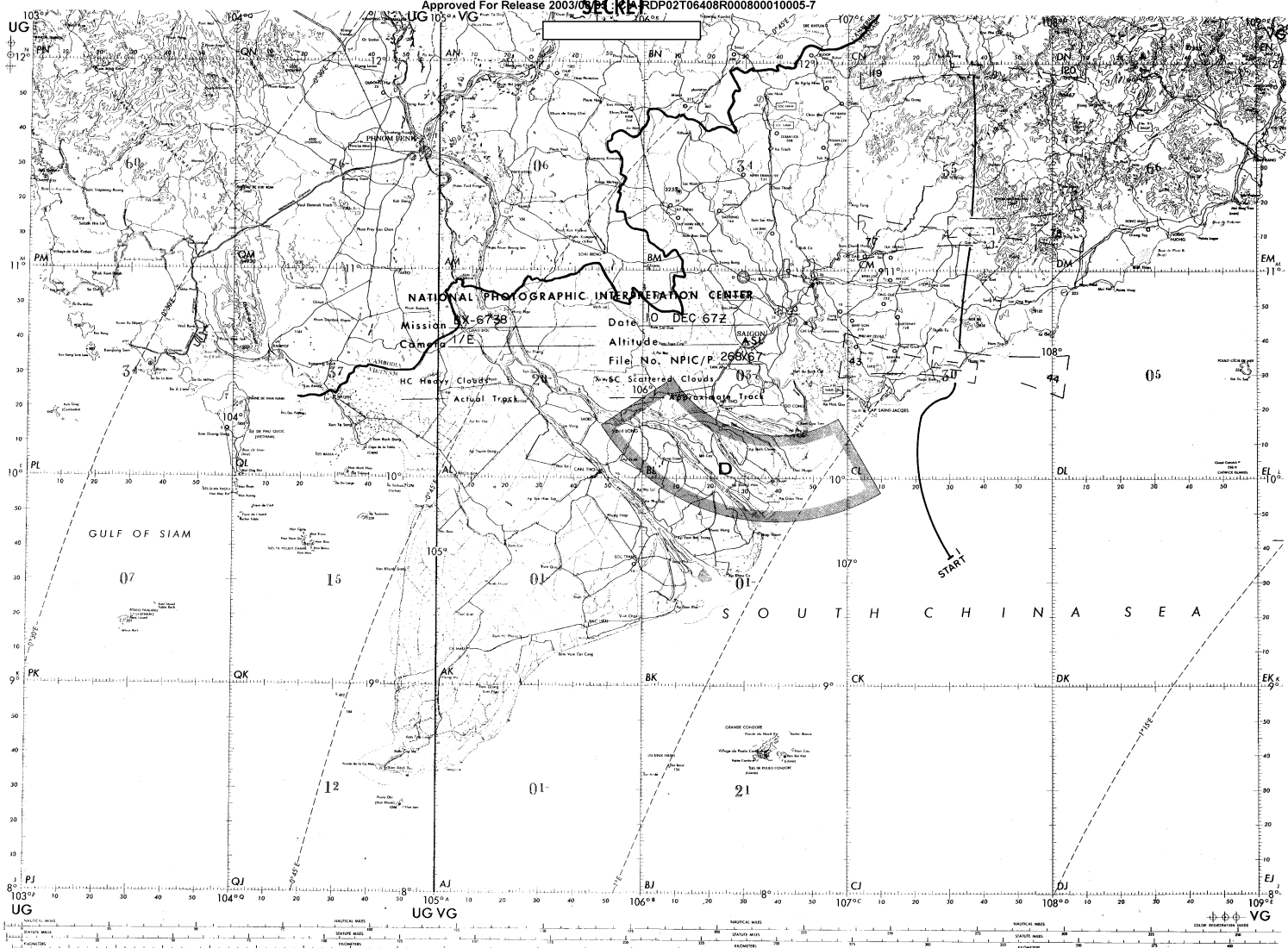




MISSION FLIGHT-LINE INDEX. This map shows the approximate track of Mission BX6738, 10 December 1967.

Approved For Release 2003/08/05 : CIA-RDP02T06408R000800010005-7

SECRET



WORLD AERONAUTICAL CHART

SECRET

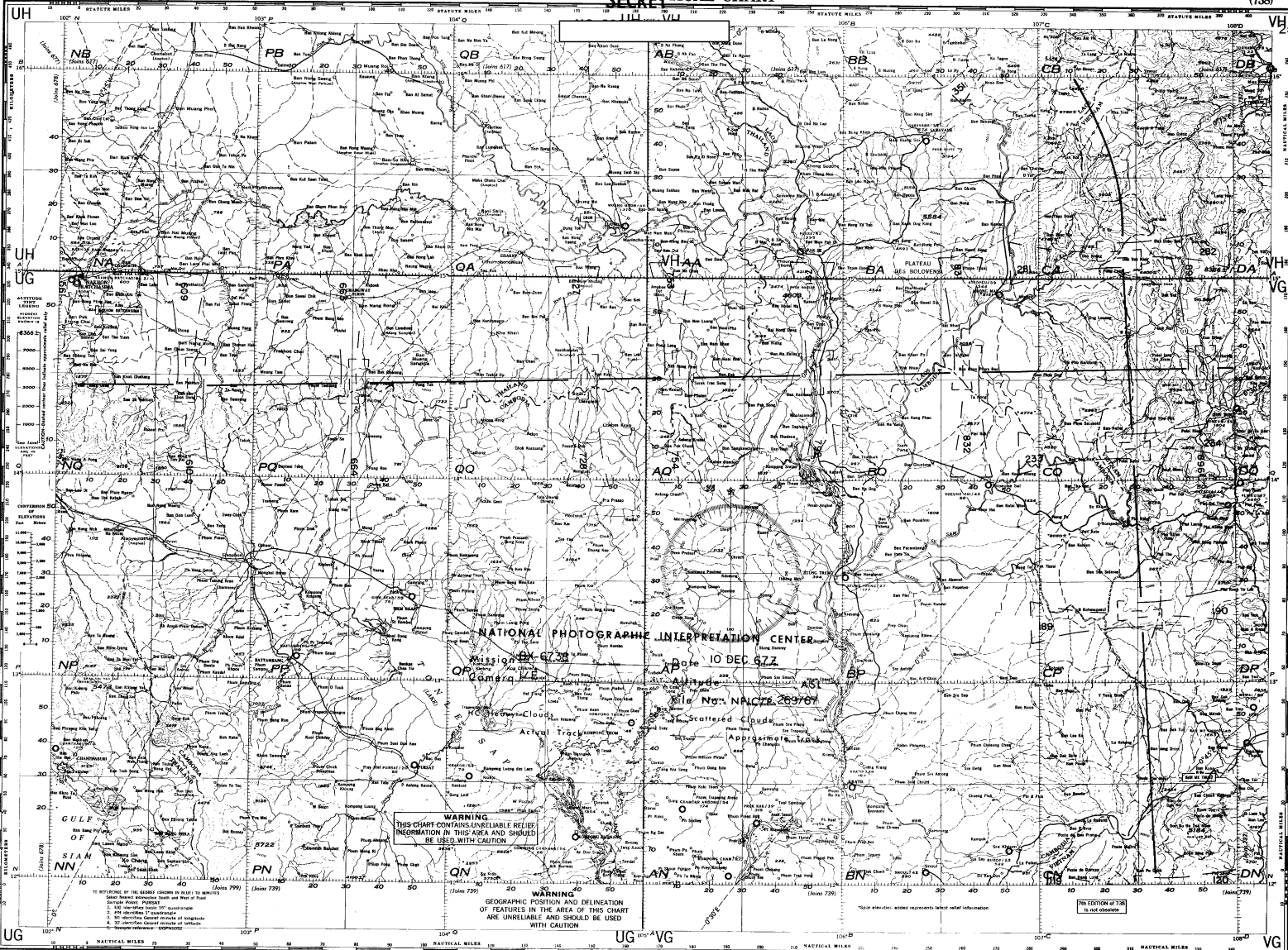
MEKONG DELTA
CAMBODIA, VIETNAM
WAC 739

Approved For Release 2003/08/05 : CIA-RDP02T06408R000800010005-7

(738)

Approved For Release 2003/06/05 : CIA-RDP02T06408R000800010005-7

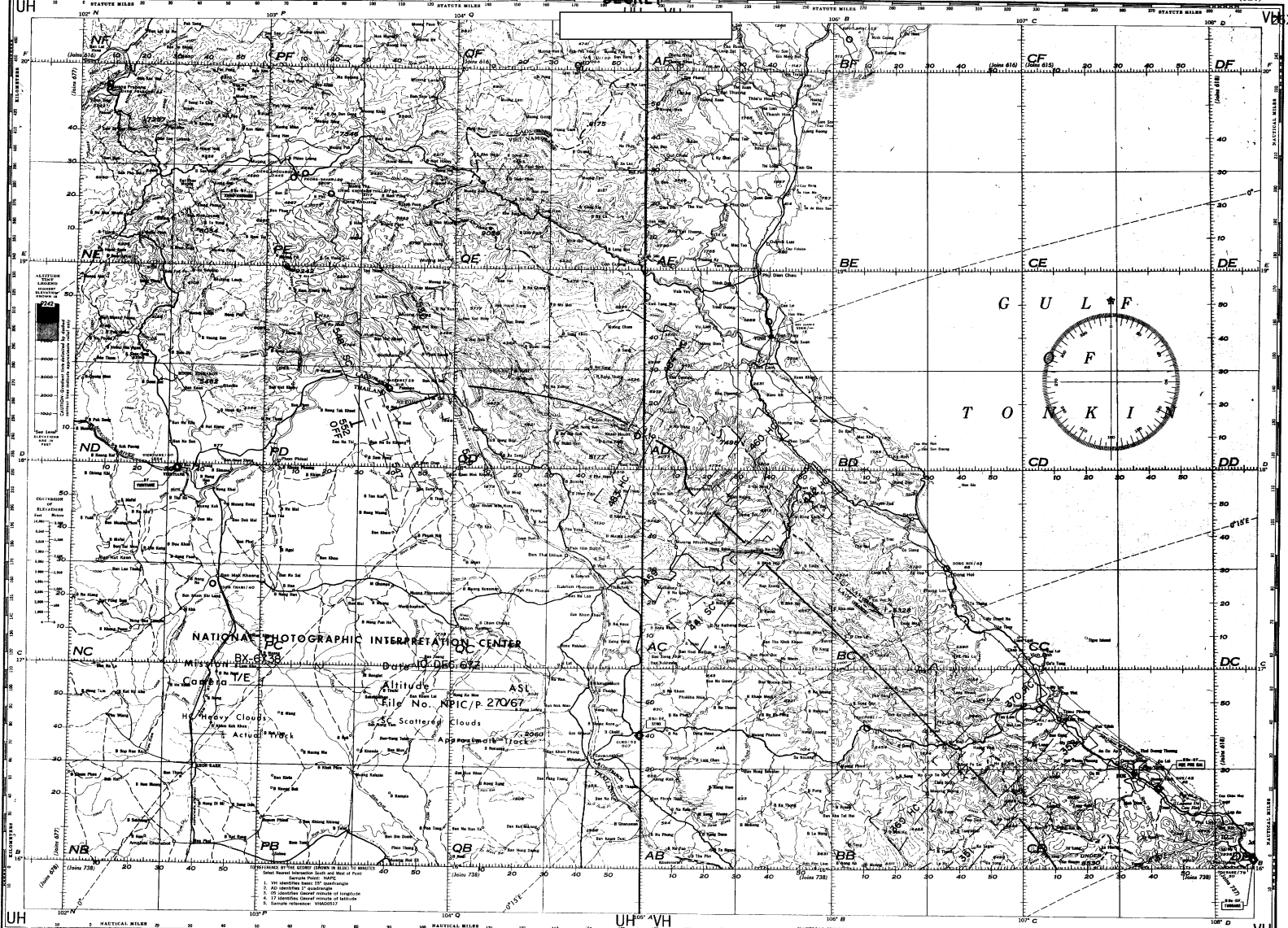
(738)



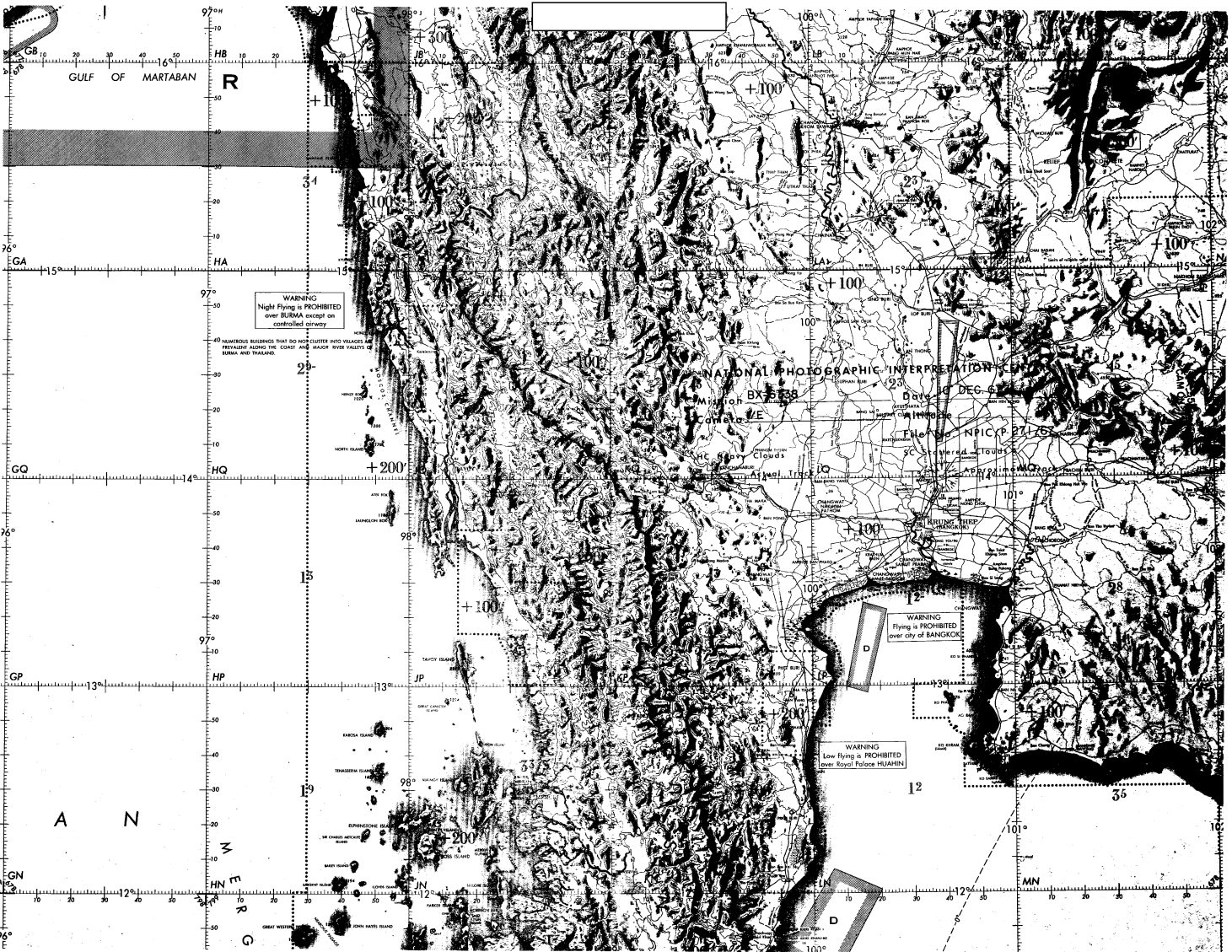
(738)

Approved For Release 2003/06/05 : CIA-RDP02T06408R000800010005-7

LAKE SAP (738)
CAMBODIA-LAOS-THAILAND-VIETNAM



SECRET



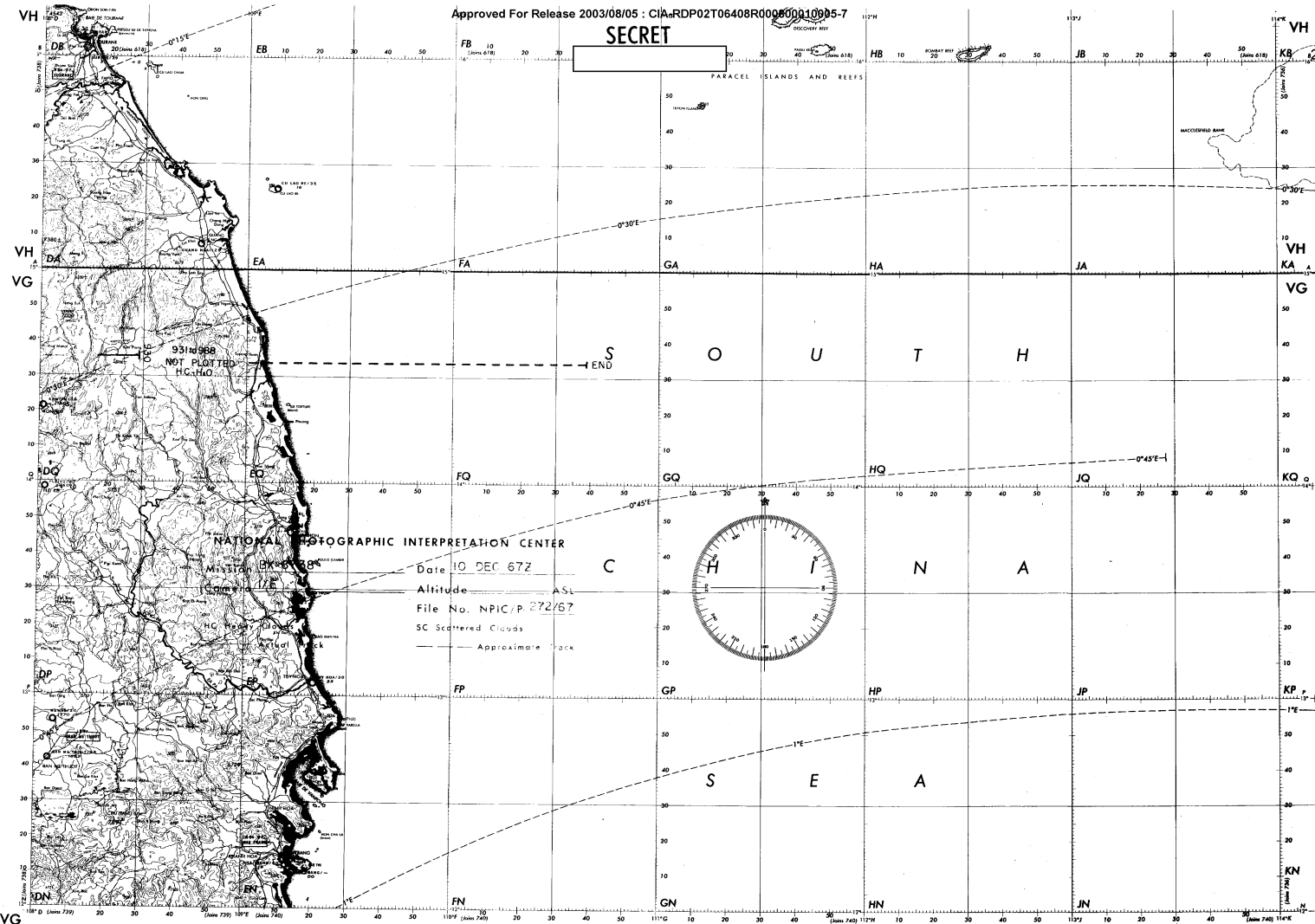
SECRET

737

25X1

Approved For Release 2003/08/05 : CIA-RDP02T06408R000400010005-7

SECRET



SECRET

Approved For Release 2003/08/05 : CIA-RDP02T06408R000400010005-7

CAPE VARELLA
737

25X1

Approved For Release 2003/08/05 : CIA-RDP02T06408R000800010005-7

Approved For Release 2003/08/05 : CIA-RDP02T06408R000800010005-7