

Approved For Release 2003/08/05 : CIA-RDP02T06408R000800010004-8

~~SECRET~~

NPIC/R-83/65
May 1965

25X1




MISSION COVERAGE PLOTS

MISSION C215C

17 APRIL 1965

Declass Review by NIMA/DOD

NATIONAL PHOTOGRAPHIC INTERPRETATION CENTER



~~SECRET~~

Approved For Release 2003/08/05 : CIA-RDP02T06408R000800010004-8

GROUP 1
Excluded from automatic
downgrading and declassification

25X1

Approved For Release 2003/08/05 : CIA-RDP02T06408R000800010004-8



WARNING

This document contains information affecting the national defense of the United States, within the meaning of Title 18, sections 793 and 794, of the U.S. Code, as amended. Its transmission or revelation of its contents to or receipt by an unauthorized person is prohibited by law.

Approved For Release 2003/08/05 : CIA-RDP02T06408R000800010004-8

SECRET

Approved For Release 2003/08/05 : CIA-RDP02T06408R000800010004-8

NPIC/R-83/65

25X1



MISSION COVERAGE PLOTS

MISSION C215C

17 APRIL 1965

May 1965

NATIONAL PHOTOGRAPHIC INTERPRETATION CENTER

SECRET

Approved For Release 2003/08/05 : CIA-RDP02T06408R000800010004-8

25X1

SECRET

Approved For Release 2003/08/05 : CIA-RDP02T006408R000800010004-8

NPIC/R-83/65

25X1

PREFACE

This publication contains the geographic location plots of the photography on CHURCH DOOR Mission C215C, dated 17 April 1965. This photography has been [redacted] These plots are presented on a WAC format that has been reduced for convenience to approximately 60 percent of the original size. There are 2 plot sheets in this publication arranged in ascending order by control number.

The flight-line index on page iii indicates the approximate track of Mission C215C.

TABLE OF CONTENTS

Mission Flight-Line Index	Page iii
NPIC/P-2212/65	WAC 618
NPIC/P-2213/65	WAC 615

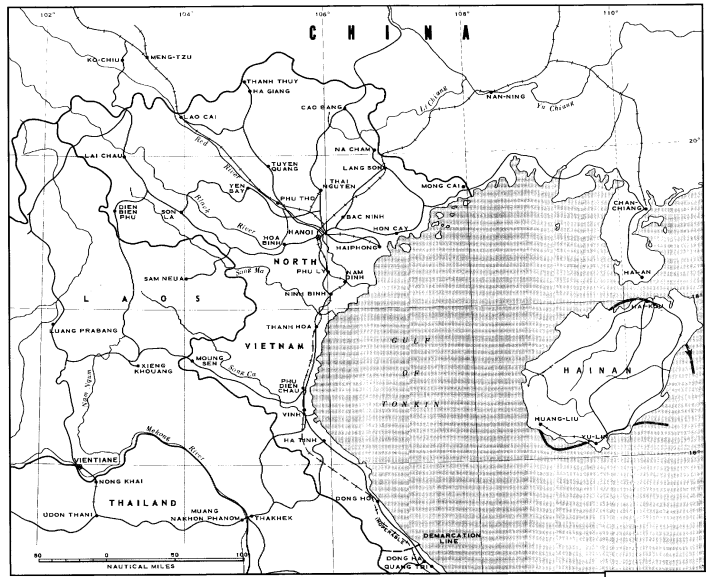
SECRET

Approved For Release 2003/08/05 : CIA-RDP02T006408R000800010004-8

25X1

25X1

SECRET



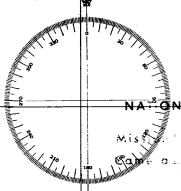
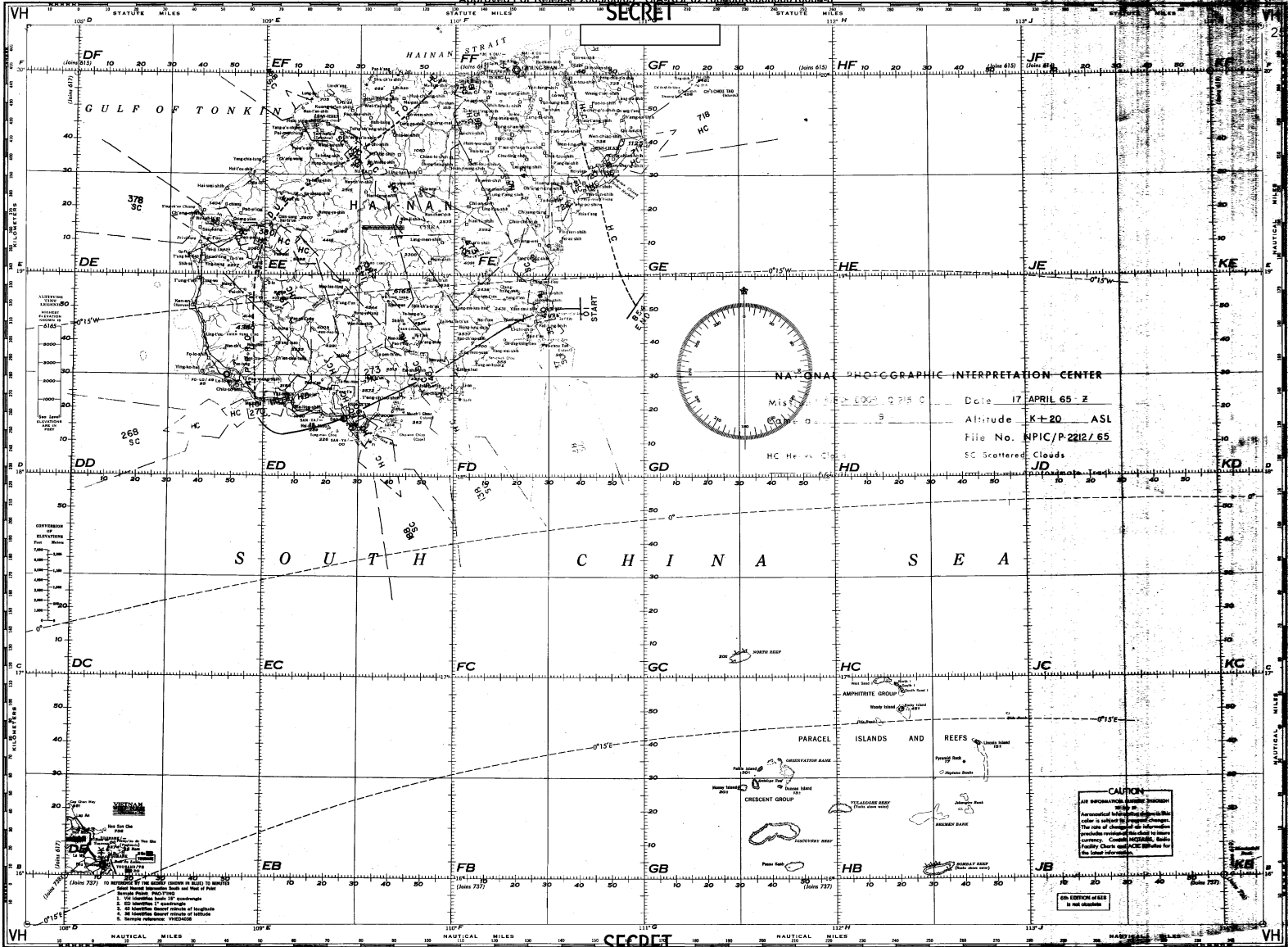
SECRET

618 HAINAN ISLAND

Approved For Release 2003/08/05 : CIA-RDP02T00408R000800010004-8

WORLD AERONAUTICAL CHART

SECRET



NATIONAL PHOTOGRAPHIC INTERPRETATION CENTER
 Misc. No. NPIC/P-2212/65
 Date 17 APRIL 65 Z
 Altitude K-20 ASL
 File No. NPIC/P-2212/65
 SC Scattered Clouds
 JD

CAUTION
 ALL INFORMATION CONTAINED HEREIN IS UNCLASSIFIED EXCEPT WHERE SHOWN OTHERWISE. THE DATE OF DECLASSIFICATION IS INDETERMINATE. FOR MORE INFORMATION CONTACT THE NATIONAL ARCHIVES AT COLLEGE PARK, MARYLAND 20740-6001.

(618)

SECRET

Approved For Release 2003/08/05 : CIA-RDP02T00408R000800010004-8

HAINAN ISLAND (618)

25X1

25X1

Approved For Release 2003/08/05 : CIA-RDP02T06408R000800010004-8

Approved For Release 2003/08/05 : CIA-RDP02T06408R000800010004-8