

SECRET

Approved For Release 2003/08/05 : CIA-RDP02T06408R000300010053-9

NPIC/MCP-1004/64
March 1964

25X1


MISSION COVERAGE PLOTS

MISSION 0034E

24 FEBRUARY 1964

NATIONAL PHOTOGRAPHIC INTERPRETATION CENTER

Declass Review
by NIMA/DOD



Approved For Release 2003/08/05 : CIA-RDP02T06408R000300010053-9

SECRET

GROUP 1
Excluded from automatic
downgrading and declassification

25X1

Approved For Release 2003/08/05 : CIA-RDP02T06408R000300010053-9



WARNING

This document contains information affecting the national defense of the United States, within the meaning of Title 18, sections 793 and 794, of the U.S. Code, as amended. Its transmission or revelation of its contents to or receipt by an unauthorized person is prohibited by law.

Approved For Release 2003/08/05 : CIA-RDP02T06408R000300010053-9

25X1

SECRET

Approved For Release 2003/08/05 : CIA-RDP02T06408R000300010053-9

MISSION COVERAGE PLOTS

MISSION 0034E
24 FEBRUARY 1964

NPIC/MCP-1004/64

March 1964

NATIONAL PHOTOGRAPHIC INTERPRETATION CENTER

SECRET

25X1

Approved For Release 2003/08/05 : CIA-RDP02T06408R000300010053-9

25X1

SECRET

Approved For Release 2003/08/05 : CIA-RDP02T06408R000300010053-9

NPIC/MCP-1004/64

PREFACE

This publication contains the geographic location plots of the photography on Mission 0034E, dated 24 February 1964. These plots are presented on a WAC format that has been reduced for convenience to approximately 60 percent of the original size. There are ten plot sheets in this publication arranged in ascending order by control number.

The flight-line index on page iii indicates the approximate track of Mission 0034E.

TABLE OF CONTENTS

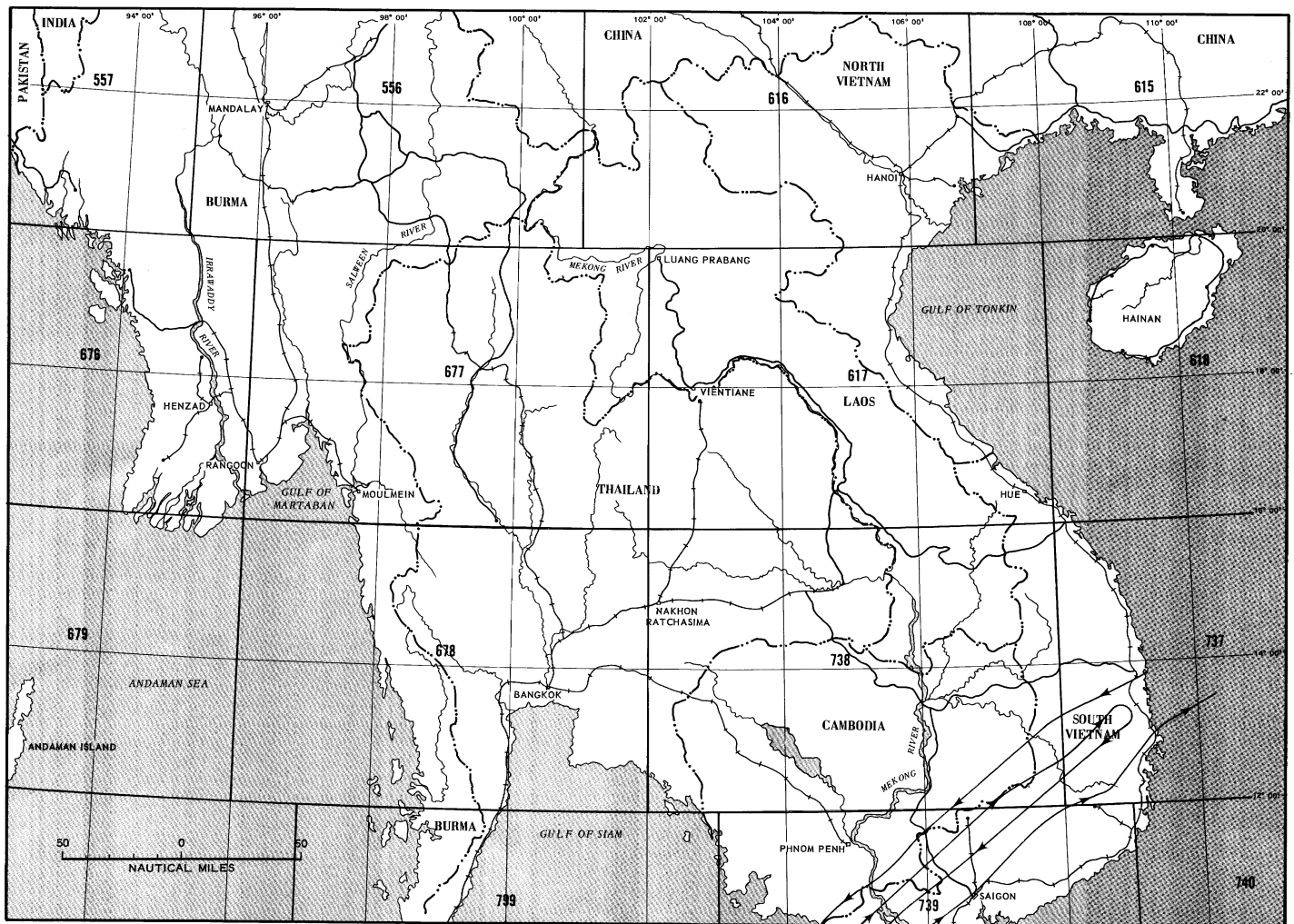
Mission Flight-Line Index	Page iii
NPIC/P-530-64	WAC 737
NPIC/P-531-64	WAC 738
NPIC/P-532-64	WAC 739
NPIC/P-533-64	WAC 739
NPIC/P-534-64	WAC 738
NPIC/P-535-64	WAC 737
NPIC/P-536-64	WAC 738
NPIC/P-537-64	WAC 739
NPIC/P-538-64	WAC 739
NPIC/P-539-64	WAC 737

SECRET

SECRET

Approved For Release 2003/08/05 : CIA-RDP02T06408R000300010053-9

NPIC/MCP-1004/64



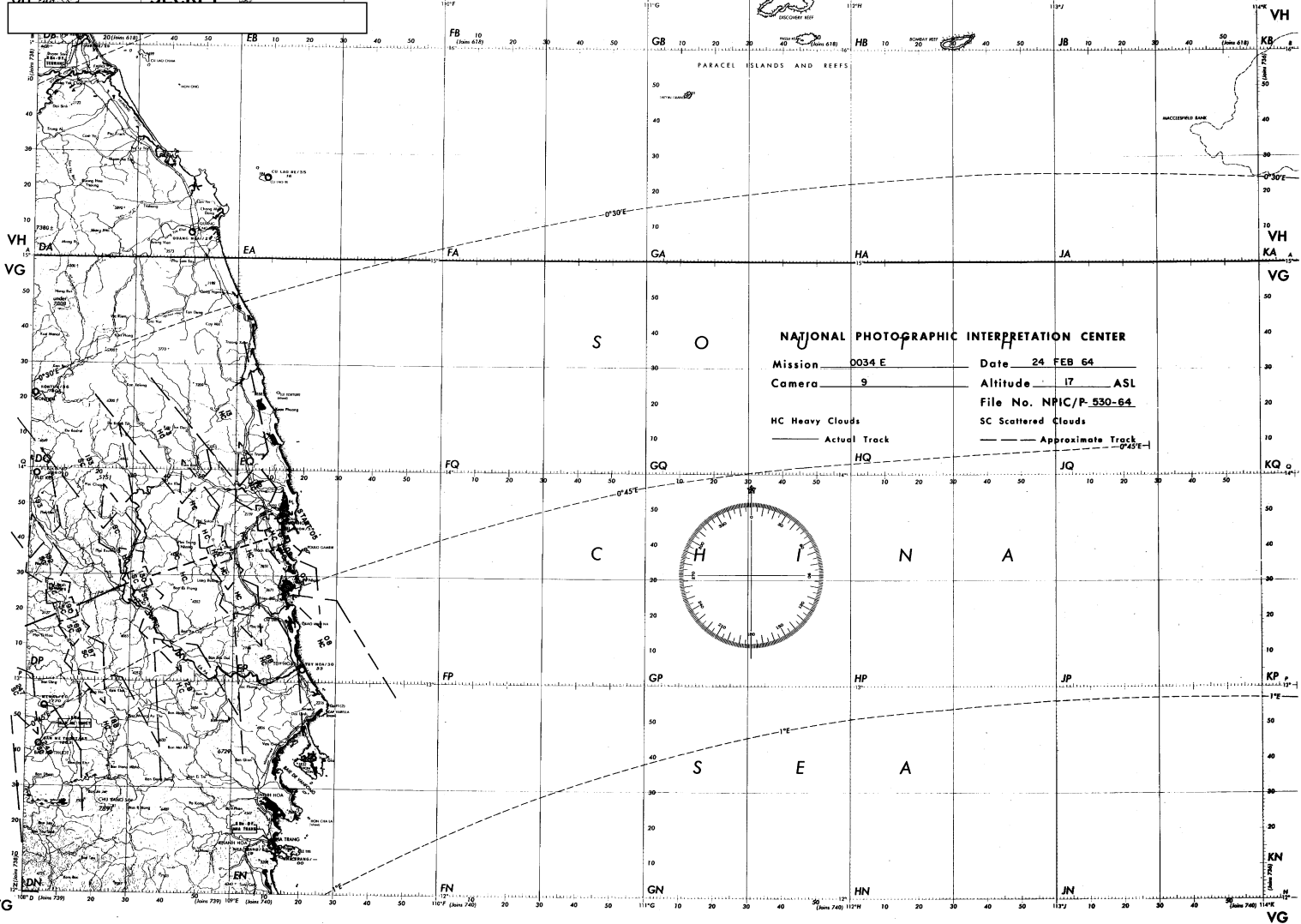
MISSION FLIGHT-LINE INDEX. This map shows the approximate track of Mission 0034E.

SECRET

25X1
737

SECRET

Approved For Release 2003/08/05 : CIA-RDP02T06408R000300010053-9



NATIONAL PHOTOGRAPHIC INTERPRETATION CENTER
 Mission 0034 E Date 24 FEB 64
 Camera 9 Altitude 17 ASL
 File No. NPIC/P-530-64
 HC Heavy Clouds SC Scattered Clouds
 ——— Actual Track ——— Approximate Track

SECRET

Approved For Release 2003/08/05 : CIA-RDP02T06408R000300010053-9

WORLD AERONAUTICAL CHART

25X1

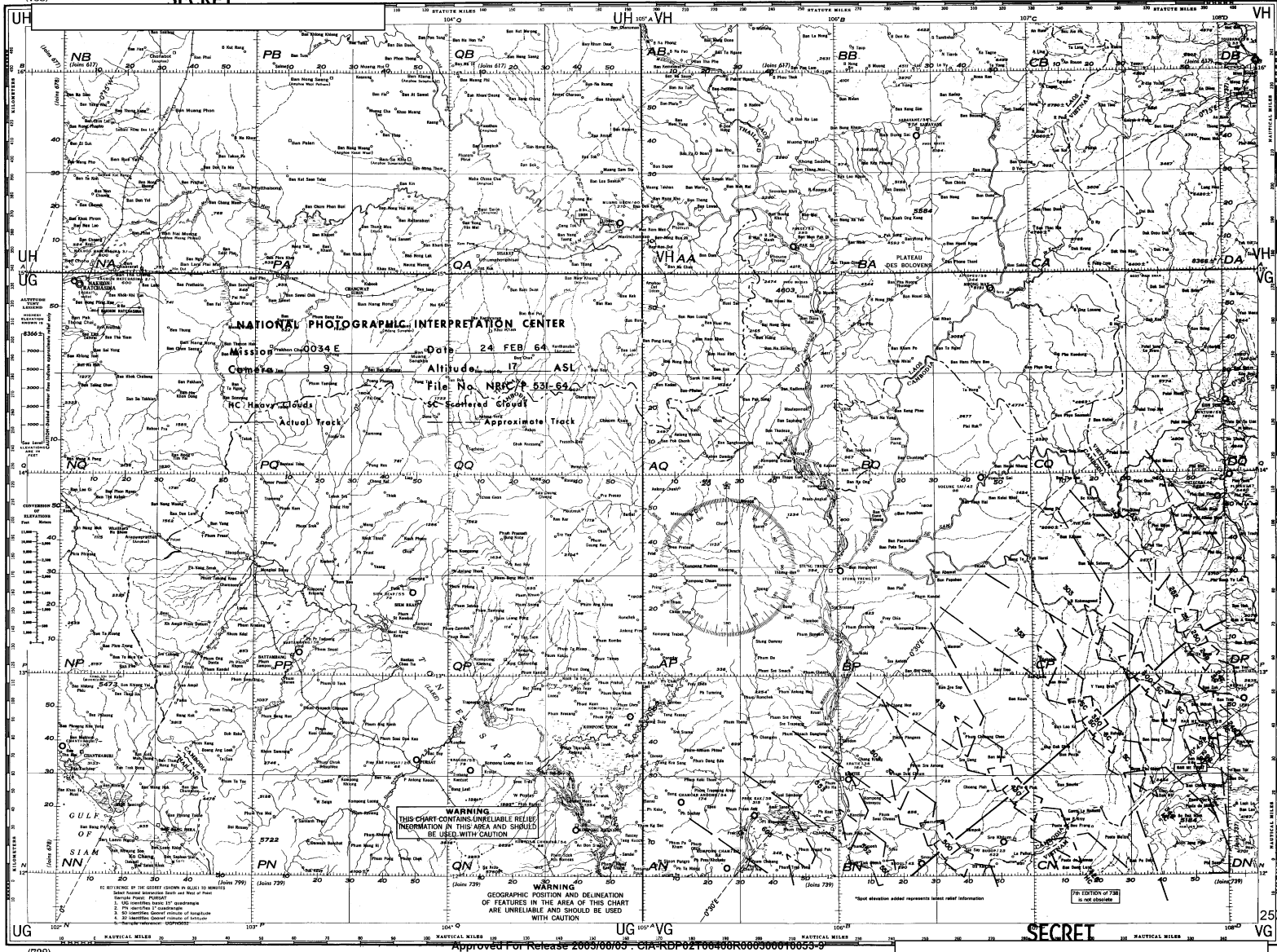
737

(738)

SECRET

WORLD AERONAUTICAL CHART

(738)



(738)

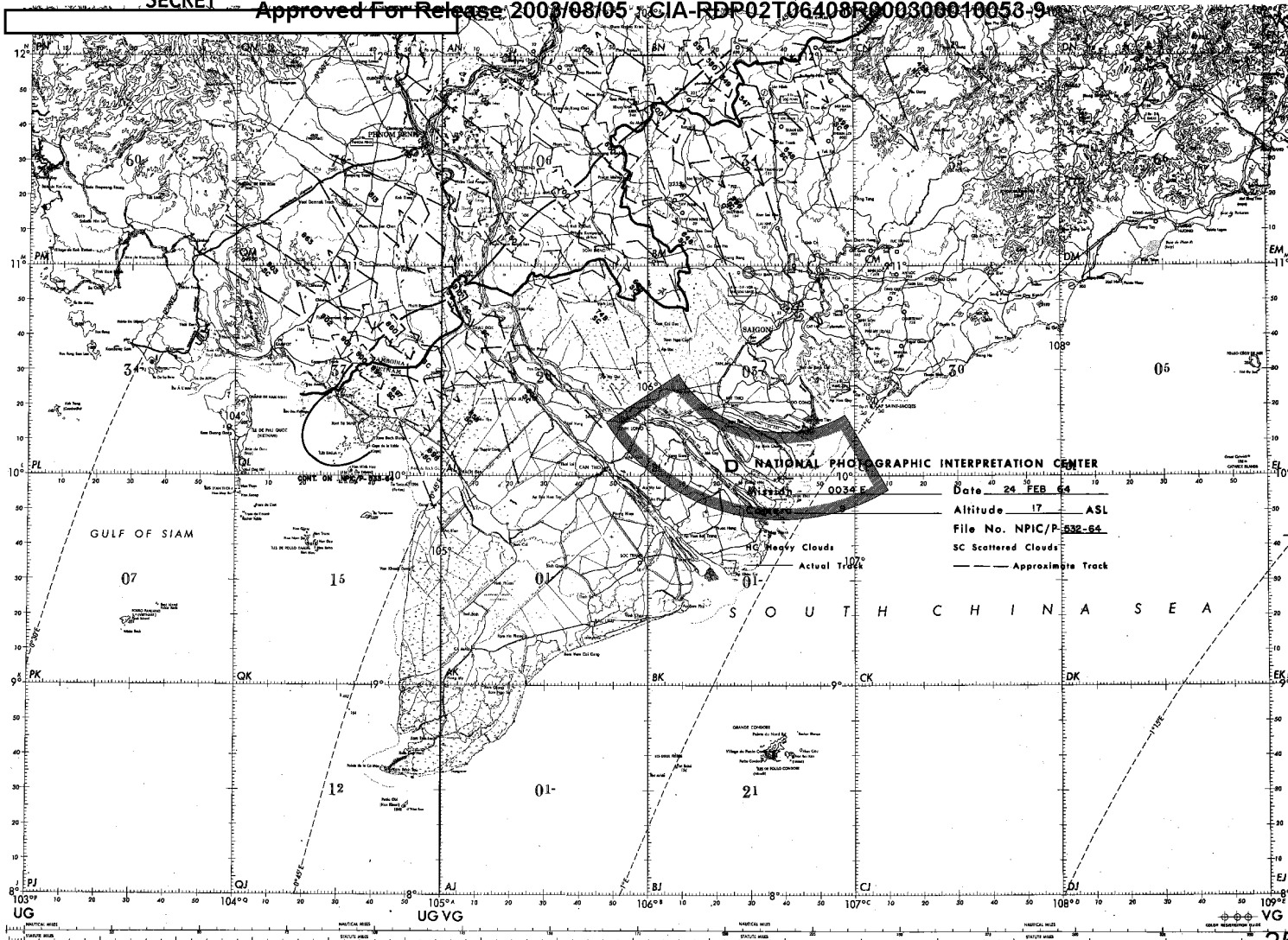
SECRET

25X1

25X1

SECRET

Approved For Release 2003/08/05 : CIA-RDP02T06408R000300010053-9



Approved For Release 2003/08/05 : CIA-RDP02T06408R000300010053-9

WORLD WIDE NAUTICAL CHART

SECRET

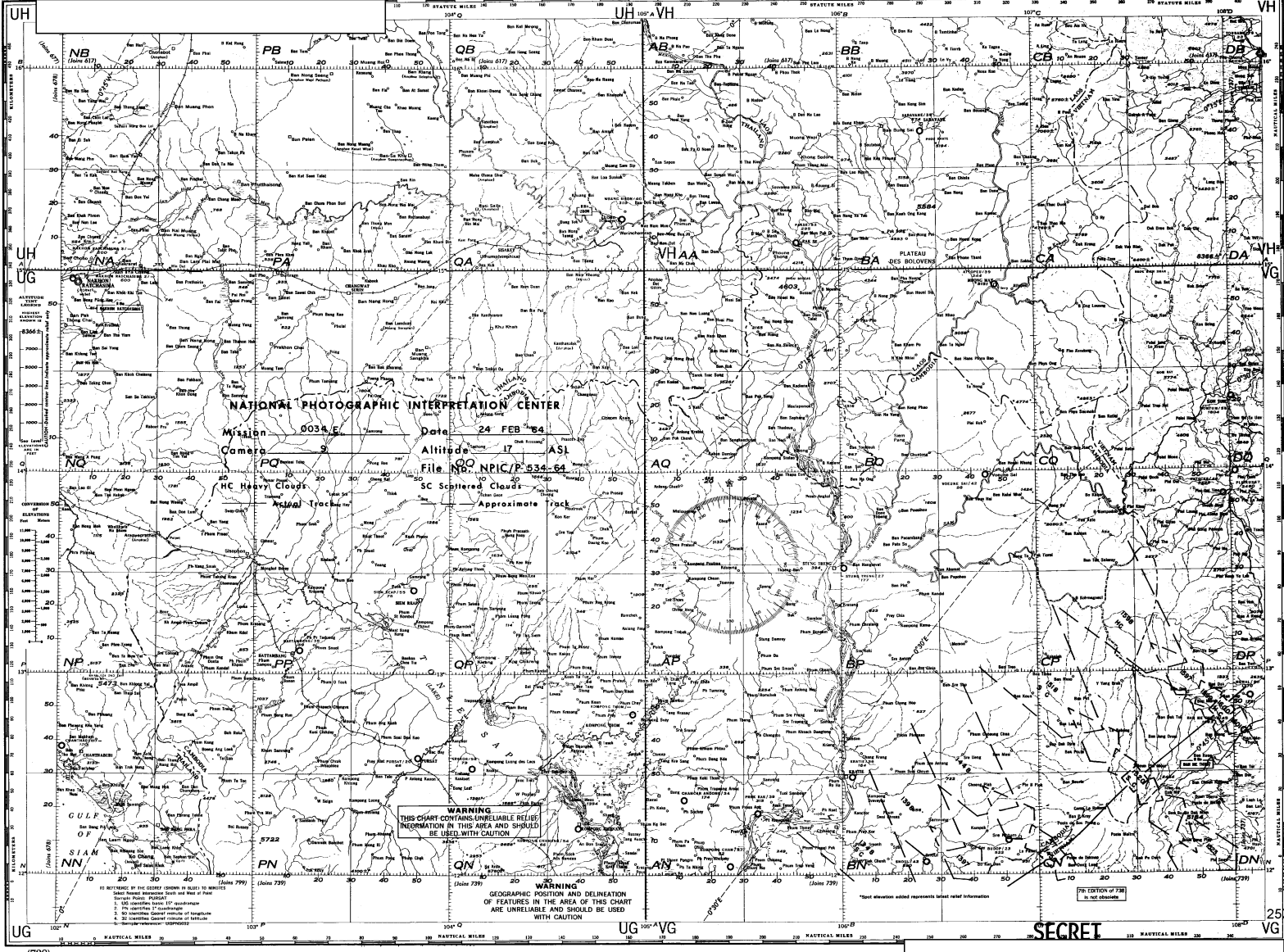
25X1

(738)

SECRET

Approved For Release 2003/08/05 : CIA-RDP02T06408R000300010053-9

(738)



(738)

Approved For Release 2003/08/05 : CIA-RDP02T06408R000300010053-9

SECRET

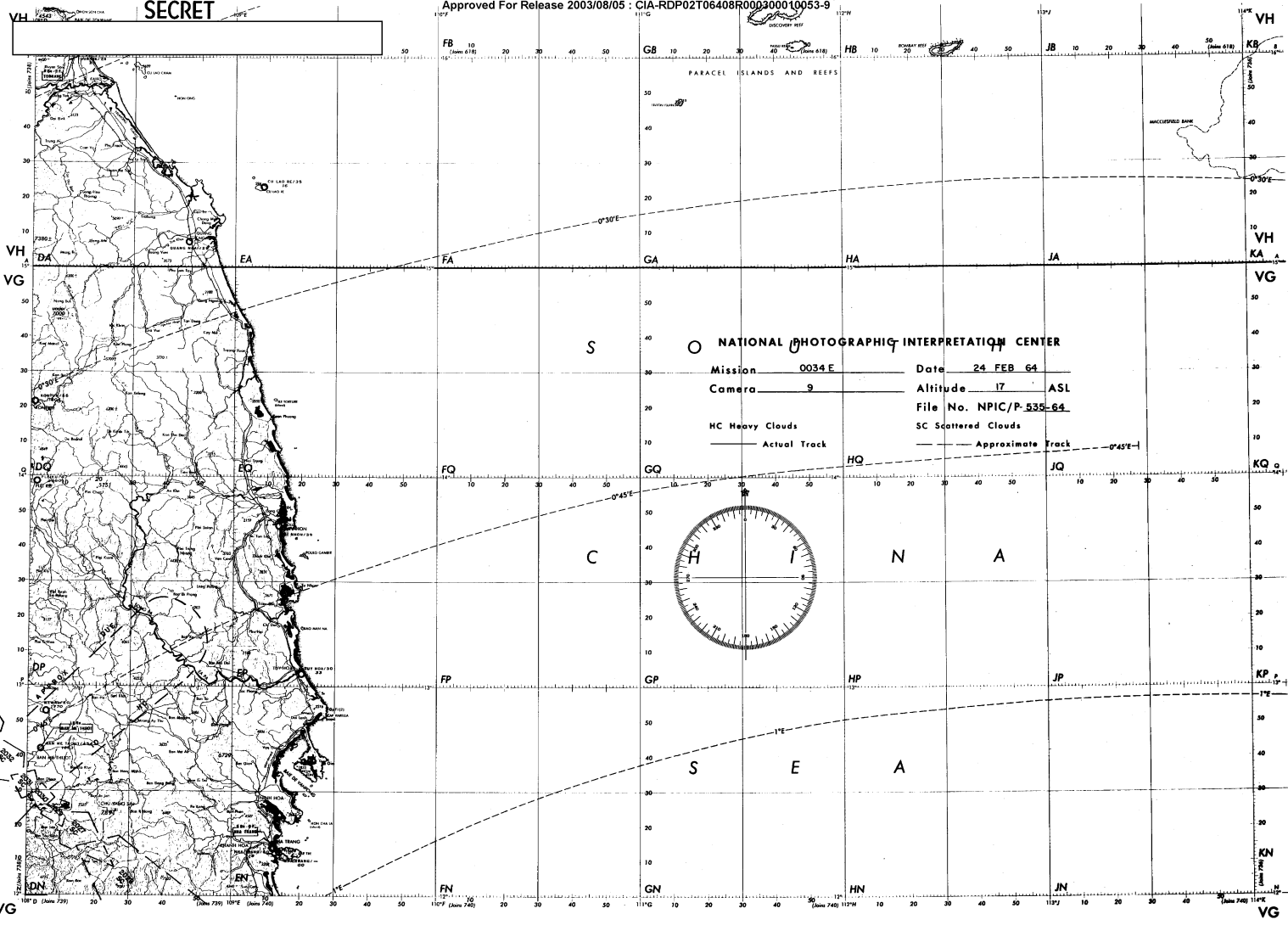
25X1

VG

25X1
737

SECRET

Approved For Release 2003/08/05 : CIA-RDP02T06408R000300010053-9



SECRET

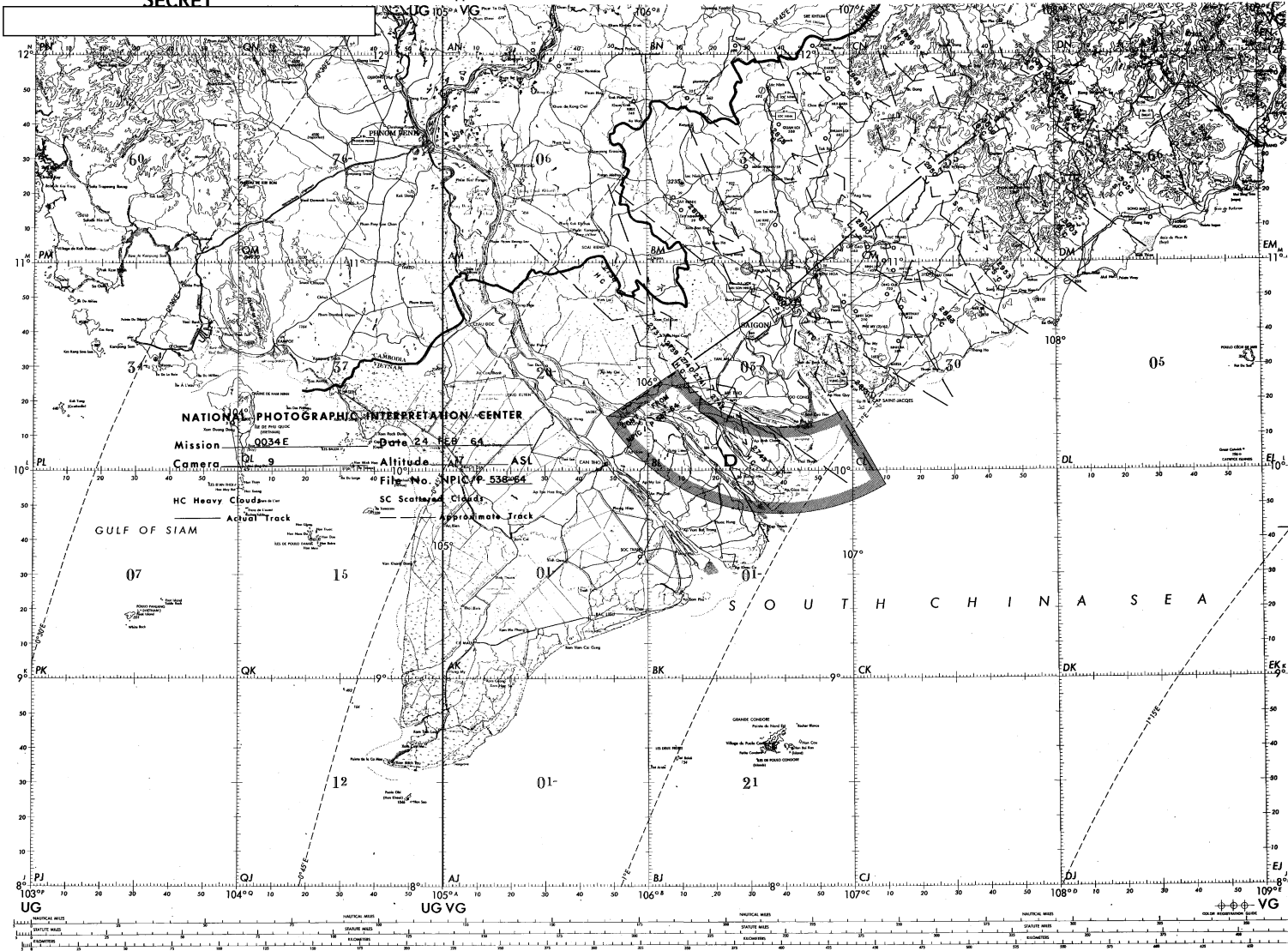
Approved For Release 2003/08/05 : CIA-RDP02T06408R000300010053-9
WORLD AERONAUTICAL CHART

25X1

CAPE YARELLA
737

SECRET

Approved For Release 2003/08/05 : CIA-RDP02T06408R000300010053-9



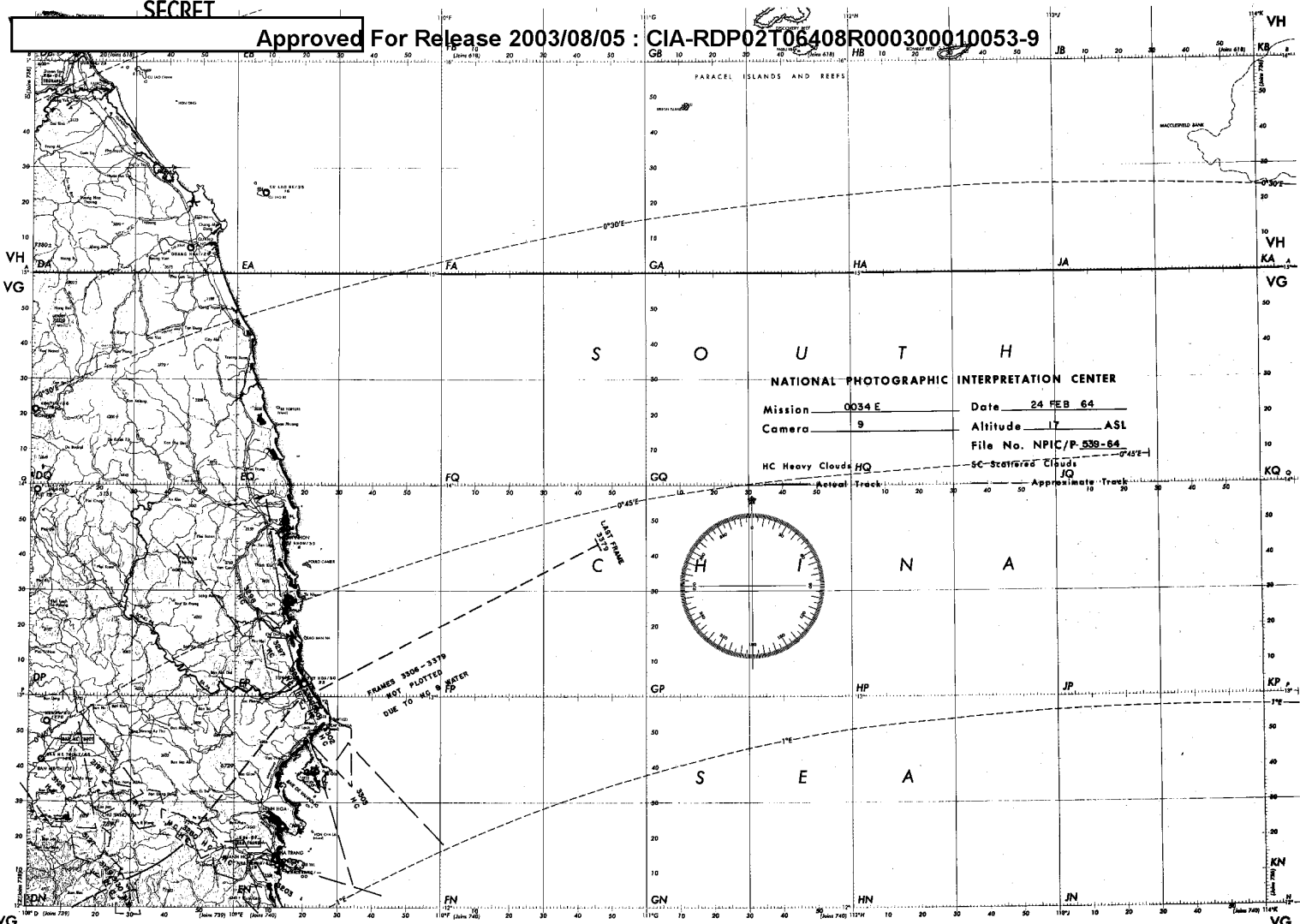
SECRET

Approved For Release 2003/08/05 : CIA-RDP02T06408R000300010053-9

25X1

SECRET

Approved For Release 2003/08/05 : CIA-RDP02T06408R000300010053-9



737

VH
VG

VH

VH
KA
VG

VG

Approved For Release 2003/08/05 : CIA-RDP02T06408R000300010053-9 SECRET

WORLD AERONAUTICAL CHART

CAPE VARELLA
737

25X1

25X1

Approved For Release 2003/08/05 : CIA-RDP02T06408R000300010053-9

Approved For Release 2003/08/05 : CIA-RDP02T06408R000300010053-9