

Approved For Release 2007/01/20 : CIA-RDP02T06408R000300010052-0

SECRET

25X1

NPIC/MCP-1006/64
March 1964



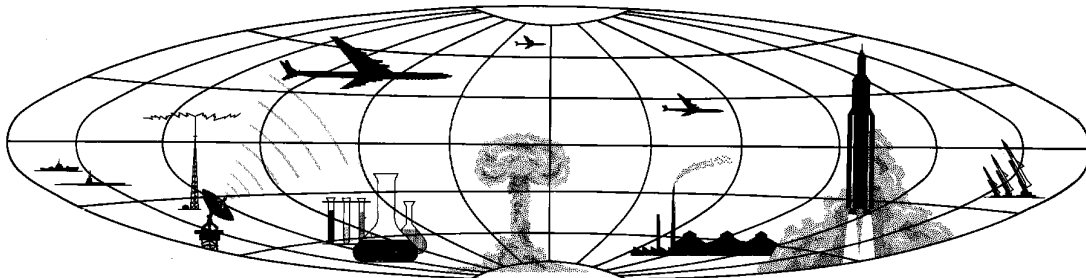
MISSION COVERAGE PLOTS

MISSION S074E

1 MARCH 1964

DDR-DUPE

NATIONAL PHOTOGRAPHIC INTERPRETATION CENTER



SECRET

GROUP 1
Excluded from automatic
downgrading and
declassification

Approved For Release 2007/01/20 : CIA-RDP02T06408R000300010052-0

Approved For Release 2007/01/20 : CIA-RDP02T06408R000300010052-0



WARNING

This document contains information affecting the national defense of the United States, within the meaning of Title 18, sections 793 and 794, of the U.S. Code, as amended. Its transmission or revelation of its contents to or receipt by an unauthorized person is prohibited by law.

Approved For Release 2007/01/20 : CIA-RDP02T06408R000300010052-0

SECRET

Approved For Release 2007/01/20 : CIA-RDP02T06408R000300010052-0

25x1

MISSION COVERAGE PLOTS

MISSION S074E

1 MARCH 1964

NPIC/MCP-1006/64
March 1964

NATIONAL PHOTOGRAPHIC INTERPRETATION CENTER

SECRET

25x1

Approved For Release 2007/01/20 : CIA-RDP02T06408R000300010052-0

SECRET

Approved For Release 2007/01/20 : CIA-RDP02T06408R000300010052-0

25X1
NPIC/MCP-1006/64

PREFACE

This publication contains the geographic location plots of the photography on Mission S074E, dated 1 March 1964. These plots are presented on a WAC format that has been reduced for convenience to approximately 60 percent of the original size. There are seven plot sheets in this publication arranged in ascending order by control number.

The flight-line index on page iii indicates the approximate track of Mission S074E.

TABLE OF CONTENTS

Mission Flight-Line Index	Page iii
NPIC/P-594-64	WAC 737
NPIC/P-595-64	WAC 738
NPIC/P-596-64	WAC 617
NPIC/P-597-64	WAC 616
NPIC/P-598-64	WAC 617
NPIC/P-599-64	WAC 738
NPIC/P-600-64	WAC 737

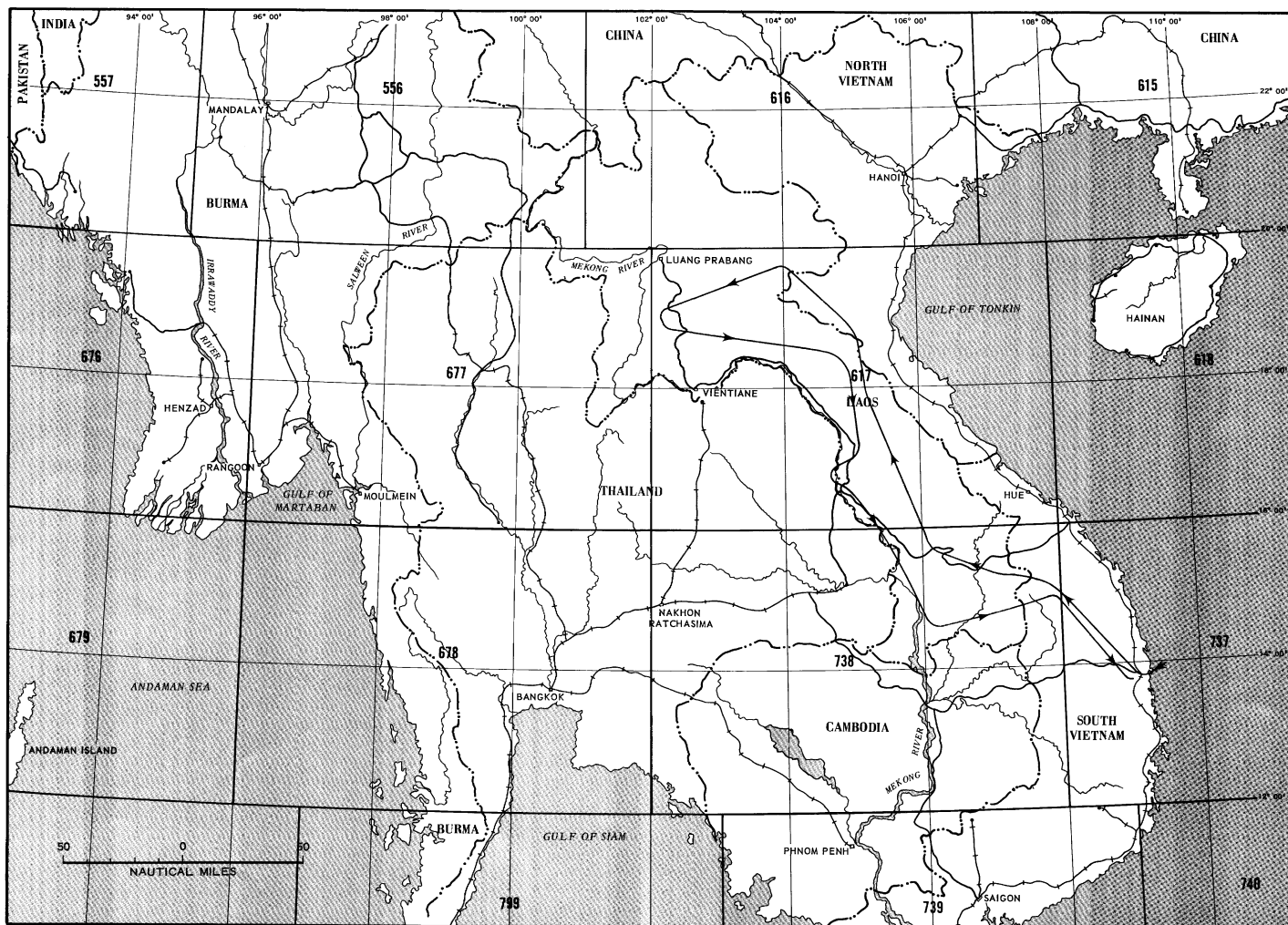
SECRET

25X1

SECRET

Approved For Release 2007/01/20 : CIA-RDP02T06408R000300010052-0

25X1
NPIC/MCP-1006/64



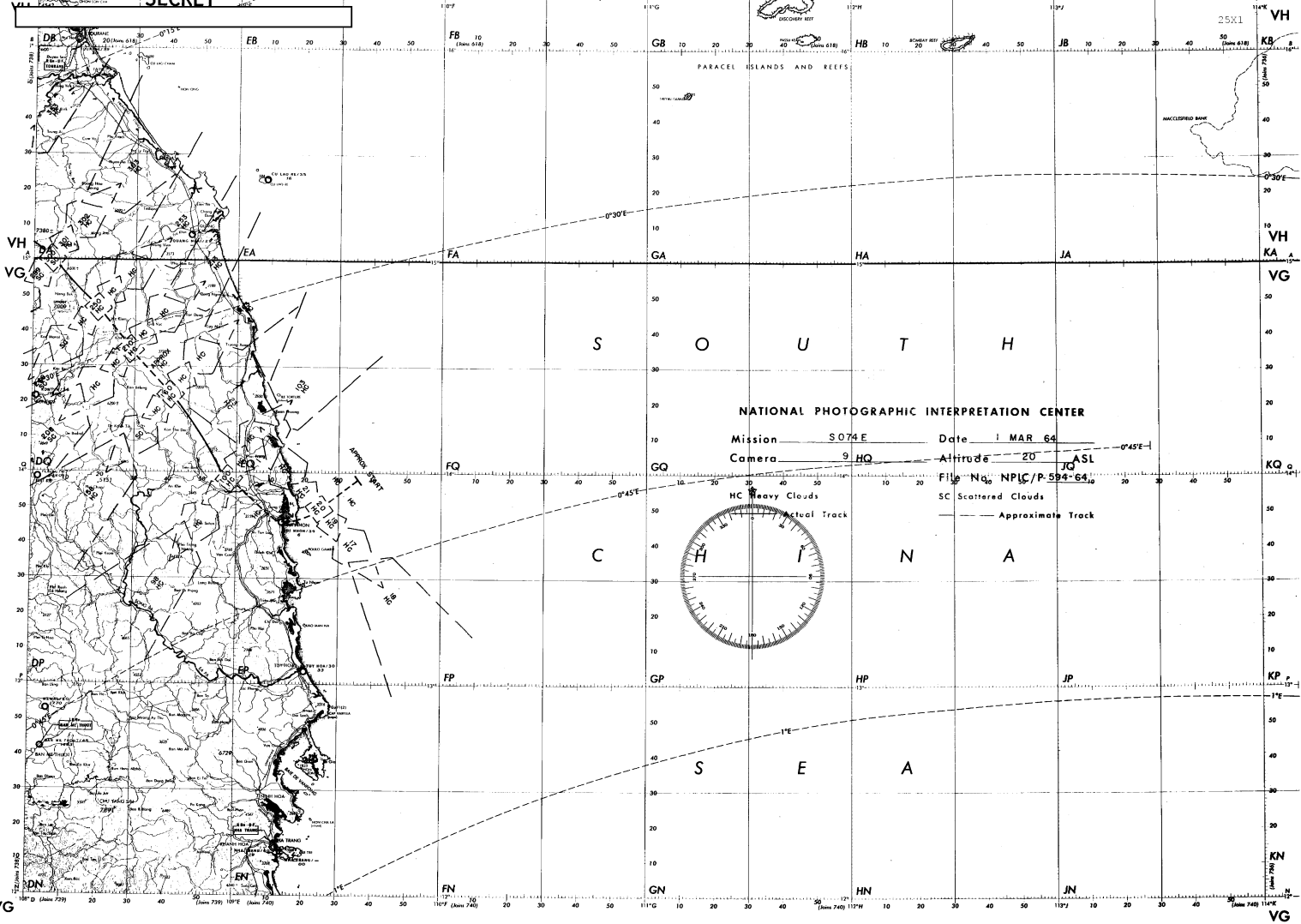
MISSION FLIGHT-LINE INDEX. This map shows the approximate track of Mission 5074E.

NPIC 14-8841 (2/64)

SECRET

25X1

SECRET

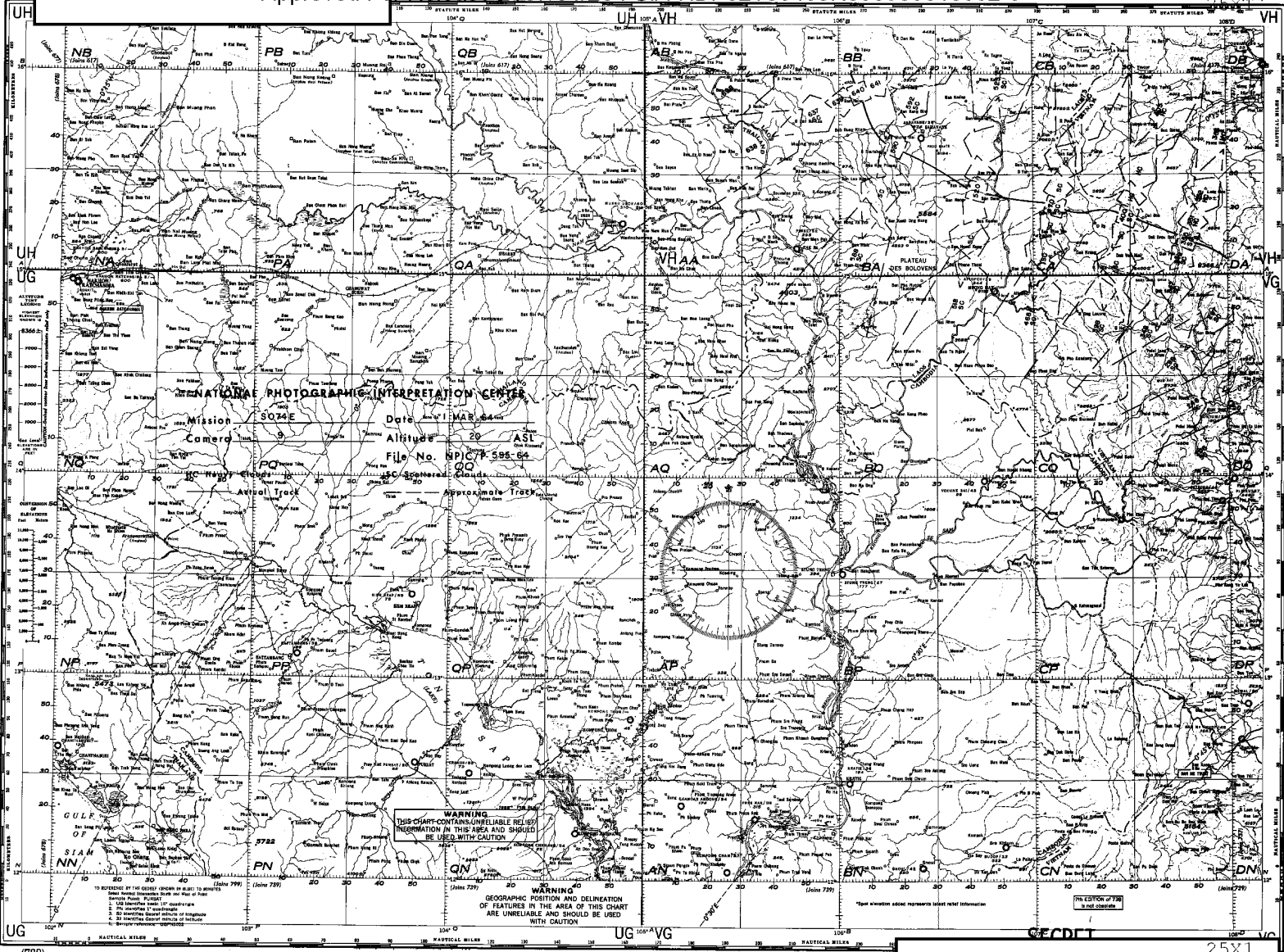


SECRET

(738)

SECRET Approved For Release 2007/01/20 : CIA-RDP02T06408R000300010052-0

(738)



NATIONAL PHOTOGRAPHIC INTERPRETATION CENTER
 SO24E
 Mission Camera
 Date: 17 MAR 64
 Altitude: 20 ASL
 File No. NPIC 74 595-64
 Actual Track
 Approximate Track

WARNING
 THIS CHART CONTAINS UNRELIABLE RELIEF
 INFORMATION IN THIS AREA AND SHOULD
 BE USED WITH CAUTION

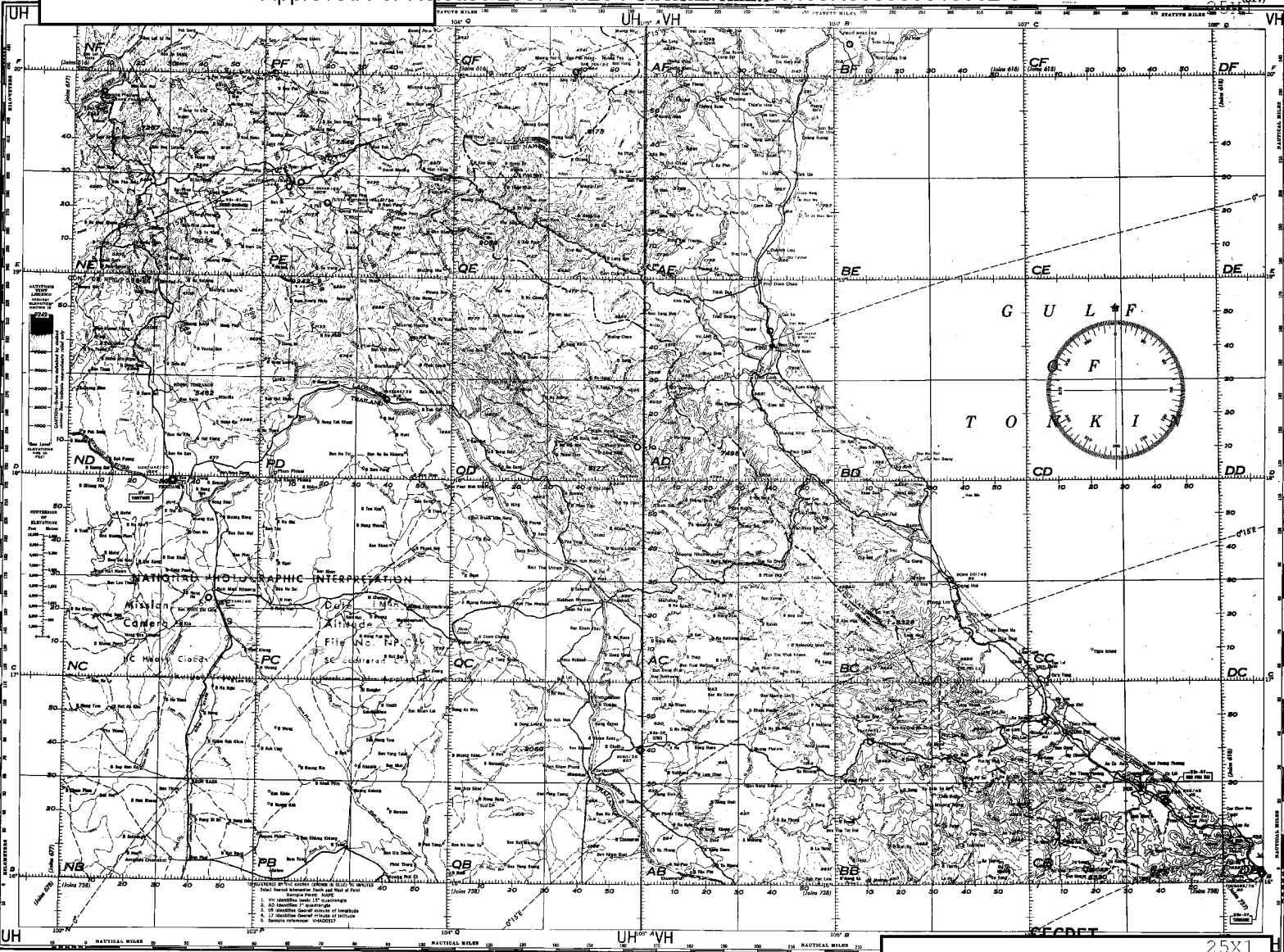
WARNING
 GEOGRAPHIC POSITION AND DELINEATION
 OF FEATURES IN THE AREA OF THIS CHART
 ARE UNRELIABLE AND SHOULD BE USED
 WITH CAUTION

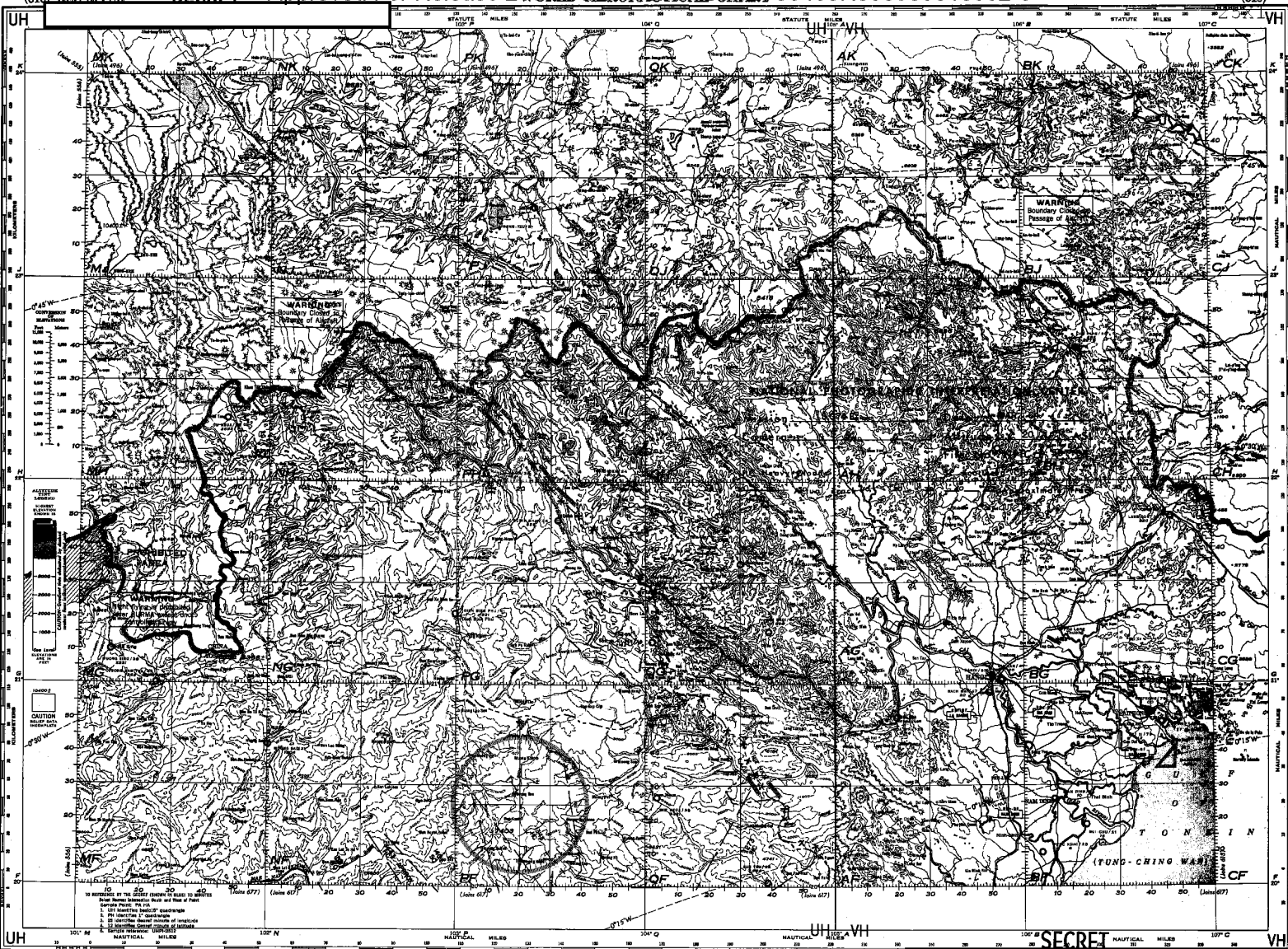
FIG. 1 (EDITION OF 738)
 is not obsolete

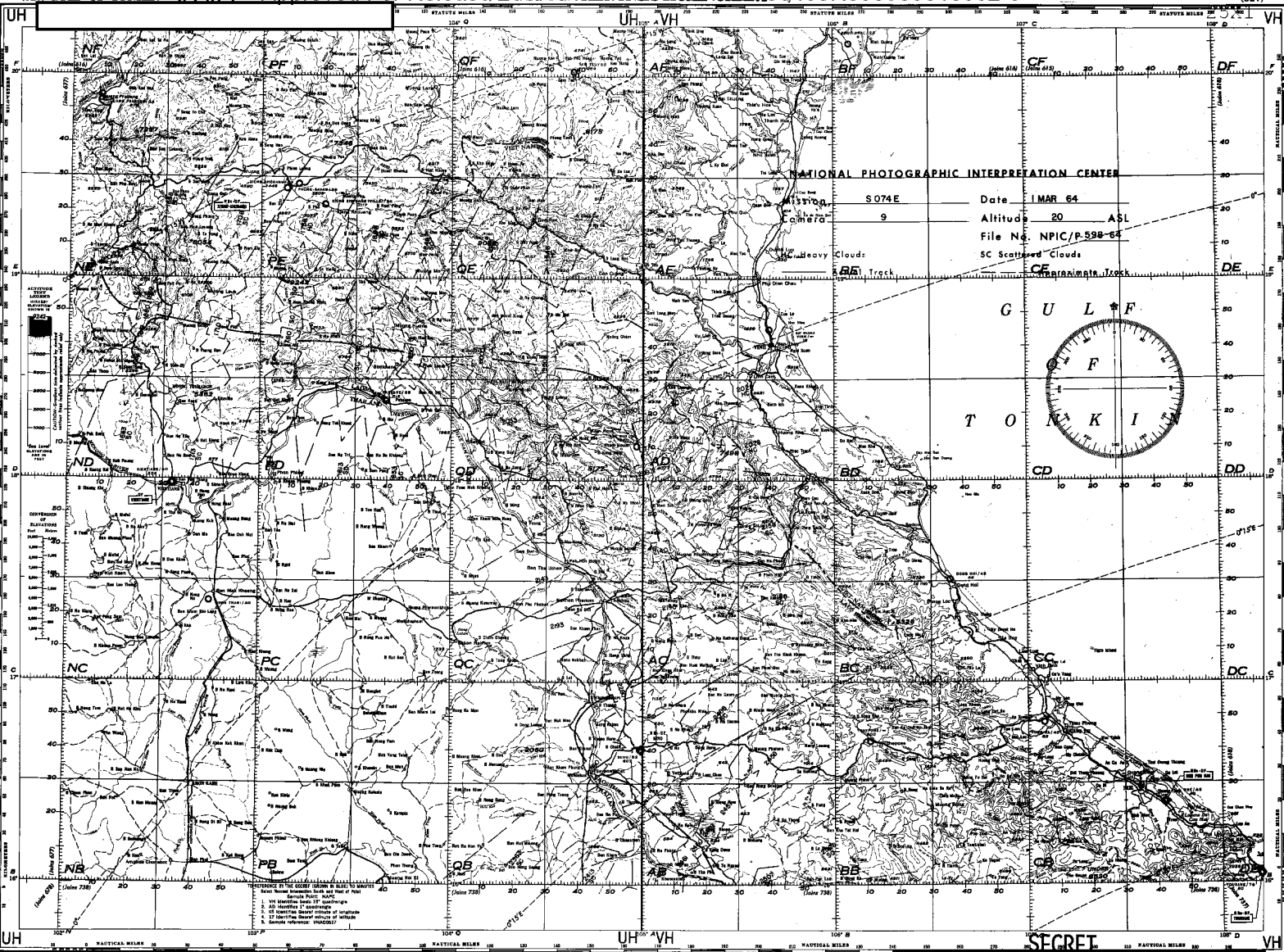
(738)

25X1

Approved For Release 2007/01/20 : CIA-RDP02T06408R000300010052-0



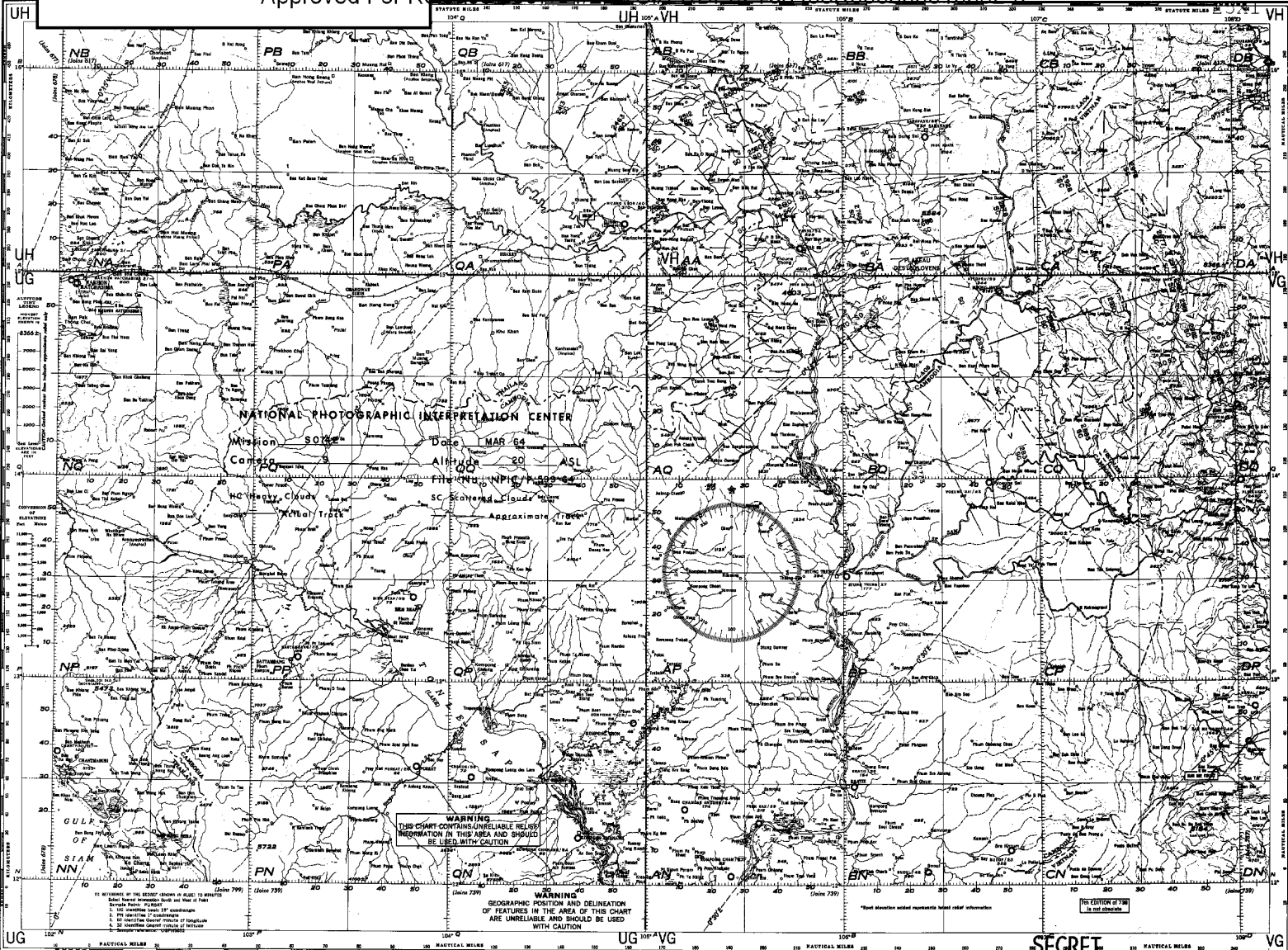




(738)

SECRET Approved For Release 2007/01/20 : CIA-RDP02T06408R000300010052-0

(738)



(738)

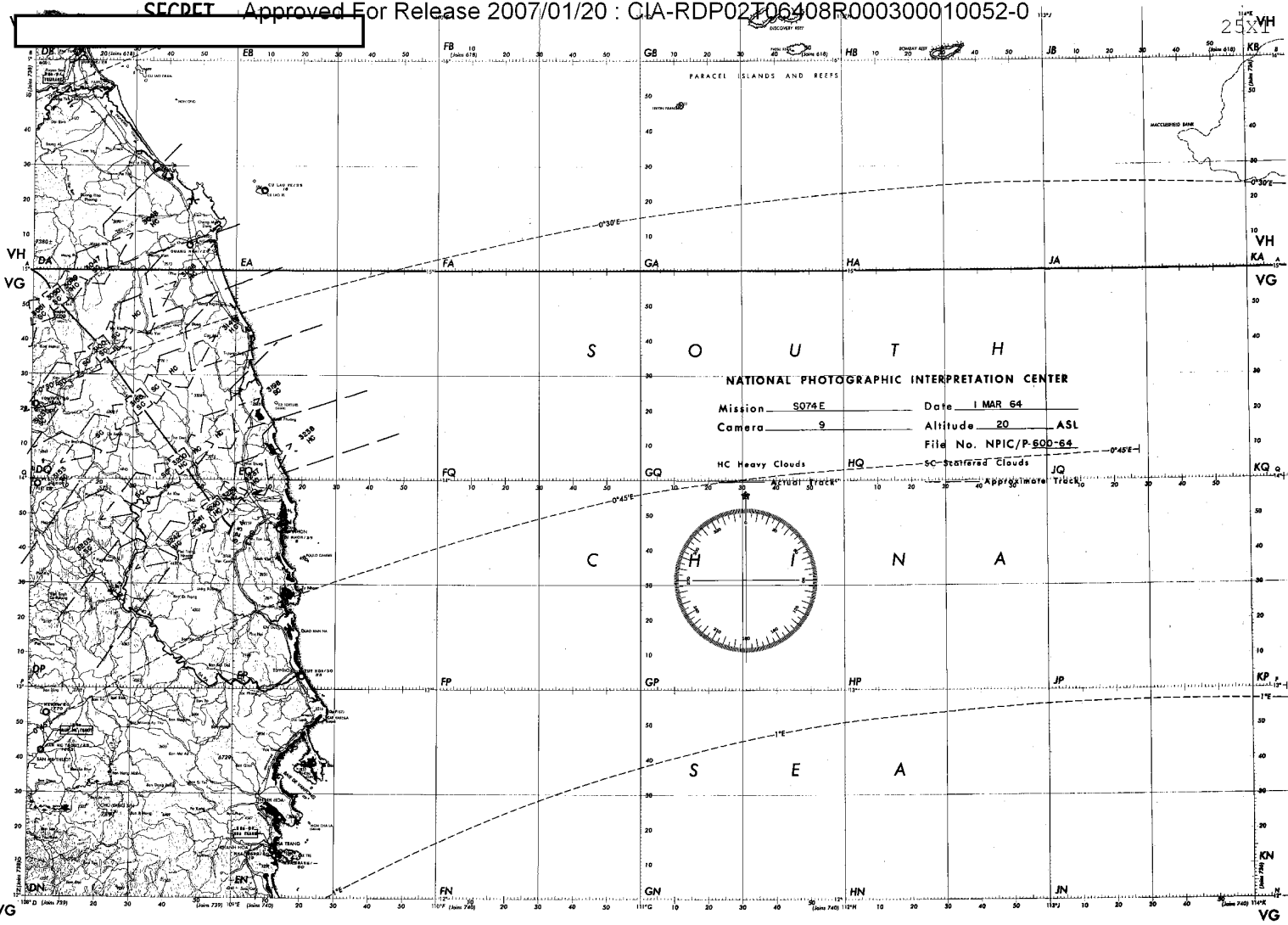
Approved For Release 2007/01/20 : CIA-RDP02T06408R000300010052-0

25X1

SECRET

737

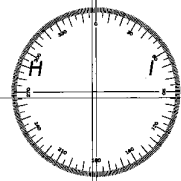
25X1



S O U T H
NATIONAL PHOTOGRAPHIC INTERPRETATION CENTER

Mission S074E Date 1 MAR 64
Camera 9 Altitude 20 ASL
File No. NPIC/P-600-64

HC Heavy Clouds HQ SC Stratified Clouds JQ
Actual Track Approximate Track




C H I N A

S E A

Approved For Release 2007/01/20 : CIA-RDP02T06408R000300010052-0

SECRET



25X1

SECRET

Approved For Release 2007/01/20 : CIA-RDP02T06408R000300010052-0

25X1