

**TOP SECRET**

Copy 57  
11 Pages

REF ID: A66292  
4 Feb 1962

MISSION COVERAGE PLOTS

# MISSION H 3066


## 21 FEBRUARY 1962

Handle Via **TALENT** Control Only

### WARNING

This document contains classified information affecting the national security of the United States within the meaning of the espionage laws U. S. Code Title 18, Sections 792 and 794. The law prohibits its transmission or the revelation of its contents in any manner to an unauthorized person, as well as its use in any manner prejudicial to the safety or interest of the United States or for the benefit of any foreign government to the detriment of the United States. It is to be seen only by U. S. personnel especially indoctrinated and authorized to receive TALENT information. Its security must be maintained in accordance with TALENT regulations.

NATIONAL PHOTOGRAPHIC INTERPRETATION CENTER



**TOP SECRET**

**TOP SECRET-CHES**

Declassified and Approved For Release 2013/01/04 : CIA-RDP02T06408R000300010017-9

MISSION COVERAGE PLOTS

**MISSION H 3066**  
**21 FEBRUARY 1962**

NPIC/MCP-9/62  
April 1962

NATIONAL PHOTOGRAPHIC INTERPRETATION CENTER

**TOP SECRET-CHES**

Declassified and Approved For Release 2013/01/04 : CIA-RDP02T06408R000300010017-9

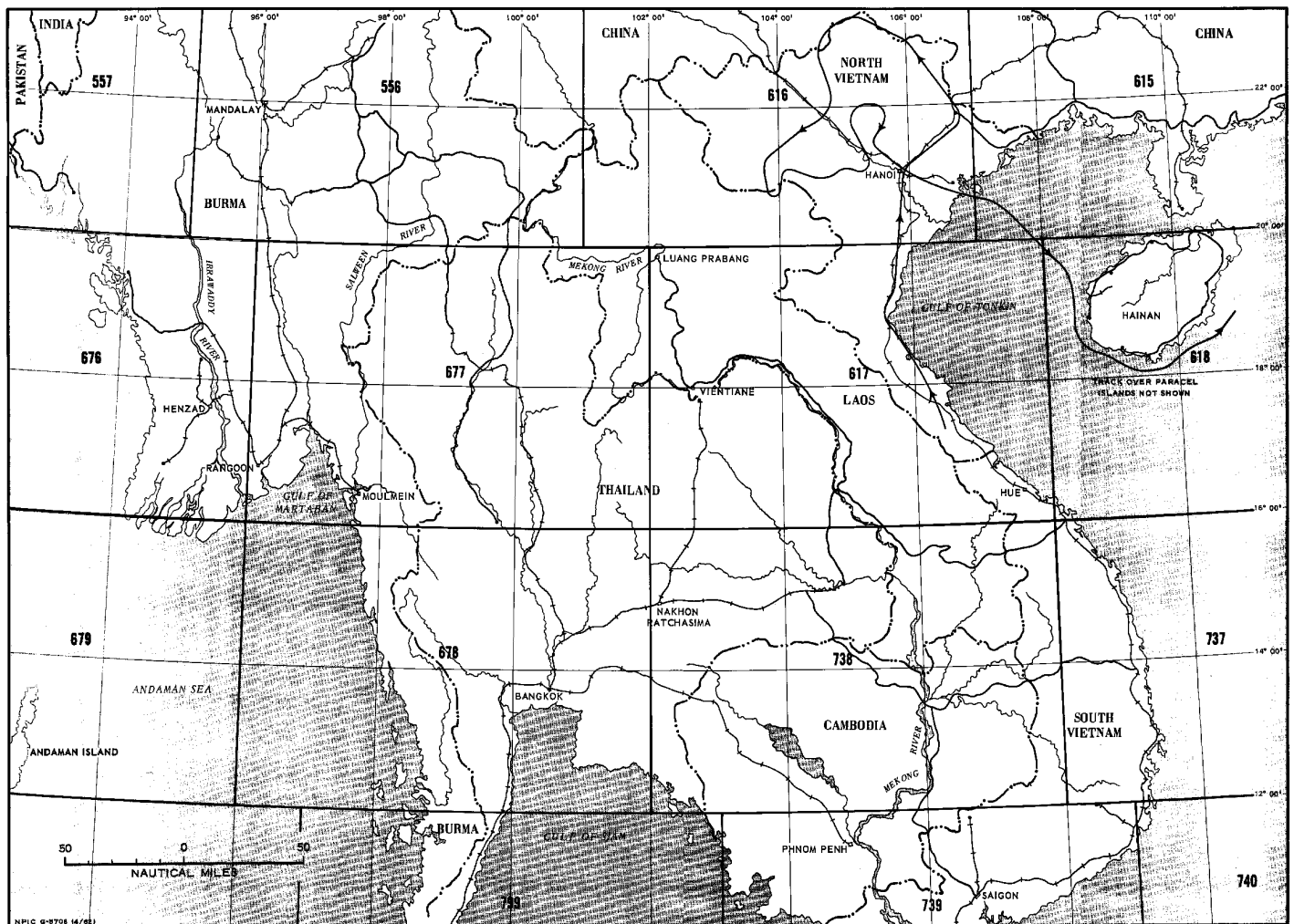
**PREFACE**

This publication contains the geographic location plots of the photography on Mission H 3066, dated 21 February 1962. These plots are presented on a WAC format that has been reduced for convenience to approximately 60 percent of the original size. There are eight plot sheets in this publication arranged in ascending order by control number.

The flight-line index on page iii indicates the approximate track of Mission H 3066. That portion of the track over the Paracel Islands has been excluded from the flight-line index. However, plots of the photographic coverage of the Paracel Islands are shown on NPIC/P 299-62, WAC 618.

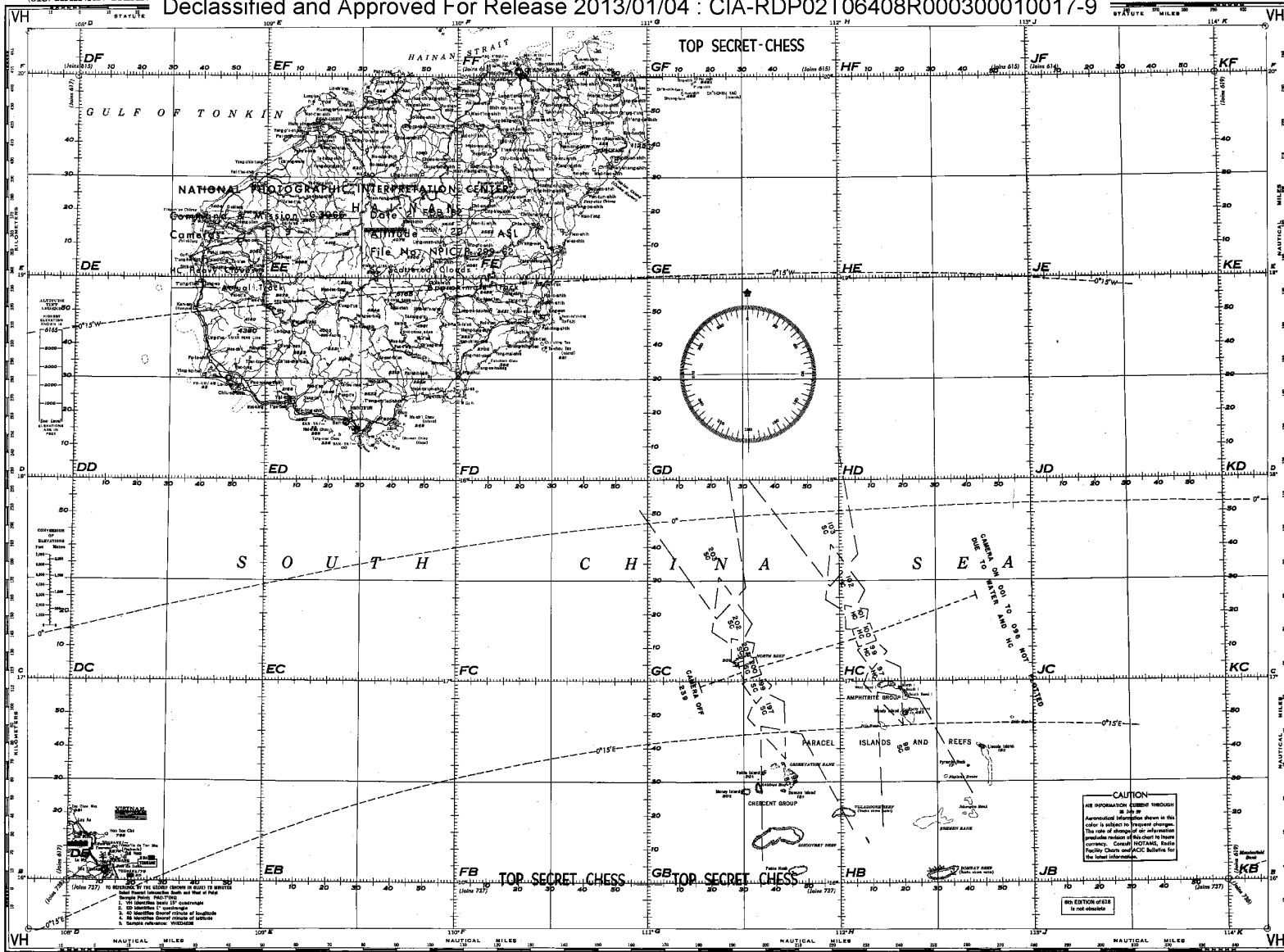
**TABLE OF CONTENTS**

Mission Flight-Line Index . . . . .	Page iii
NPIC/P 299-62 . . . . .	WAC 618
NPIC/P 300-62 . . . . .	WAC 617
NPIC/P 301-62 . . . . .	WAC 616
NPIC/P 302-62 . . . . .	WAC 616
NPIC/P 303-62 . . . . .	WAC 616
NPIC/P 304-62 . . . . .	WAC 616
NPIC/P 305-62 . . . . .	WAC 615
NPIC/P 306-62 . . . . .	WAC 618

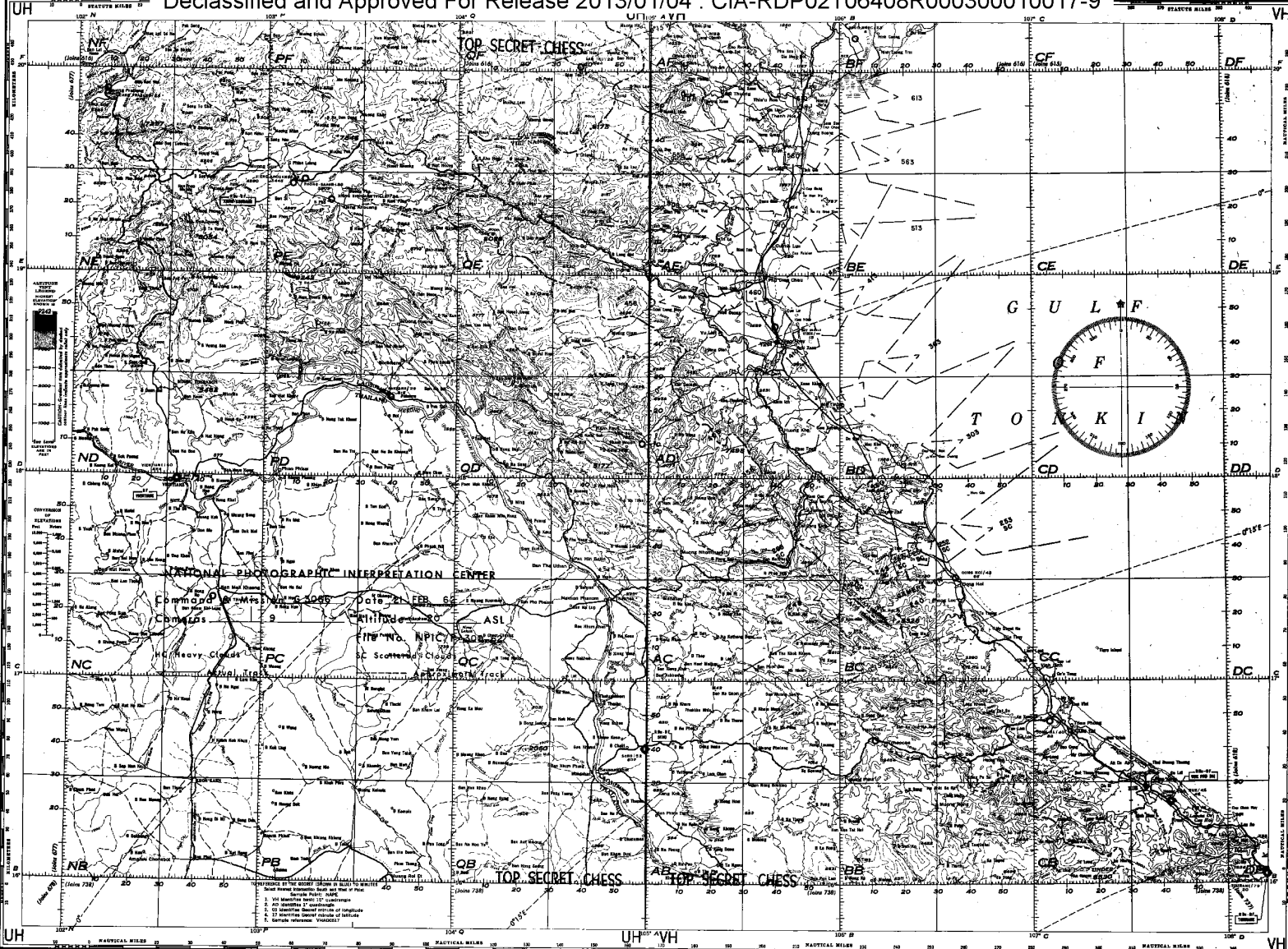


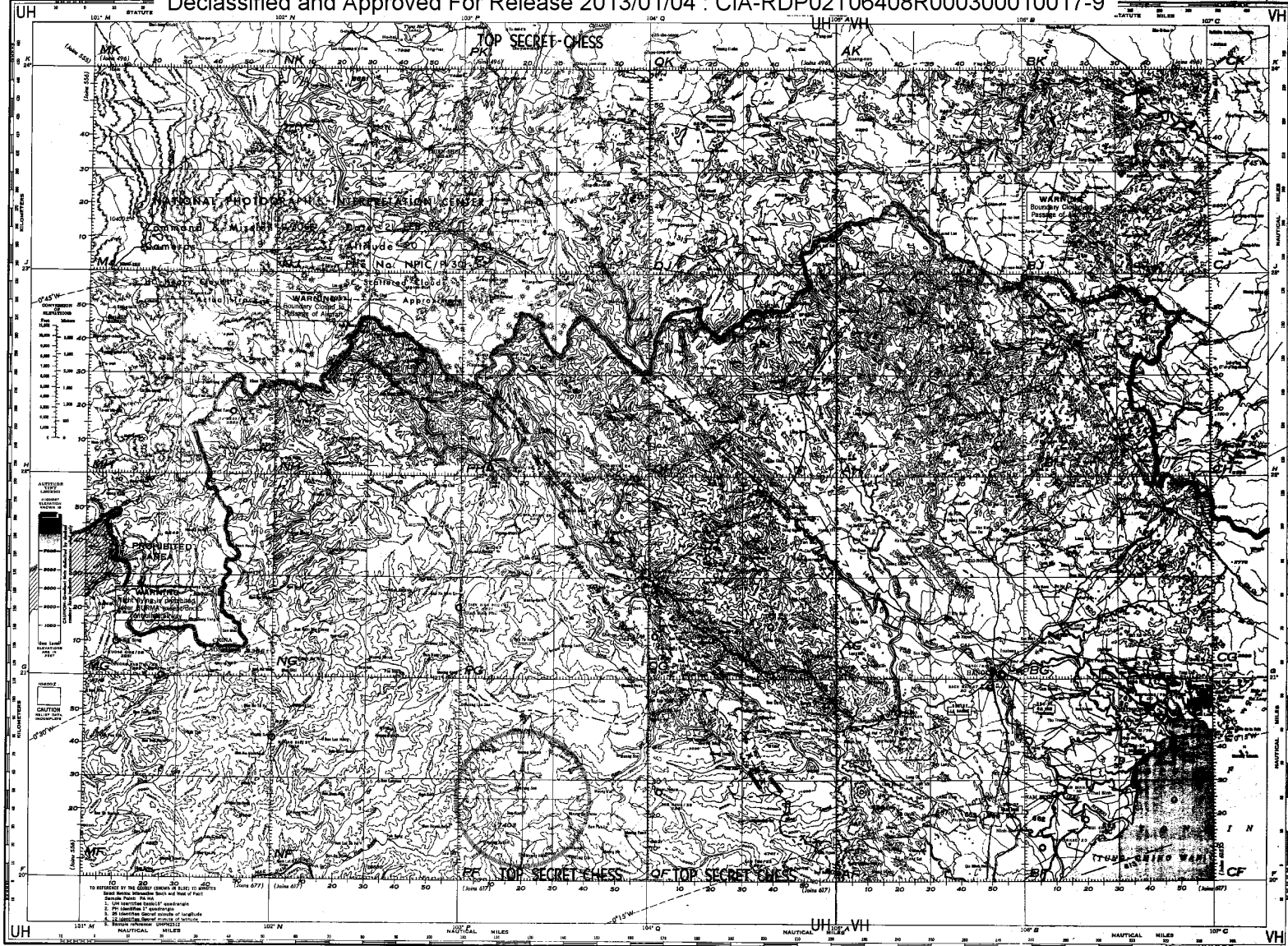
MISSION FLIGHT - LINE INDEX. This map shows the approximate track of Mission H 3066.

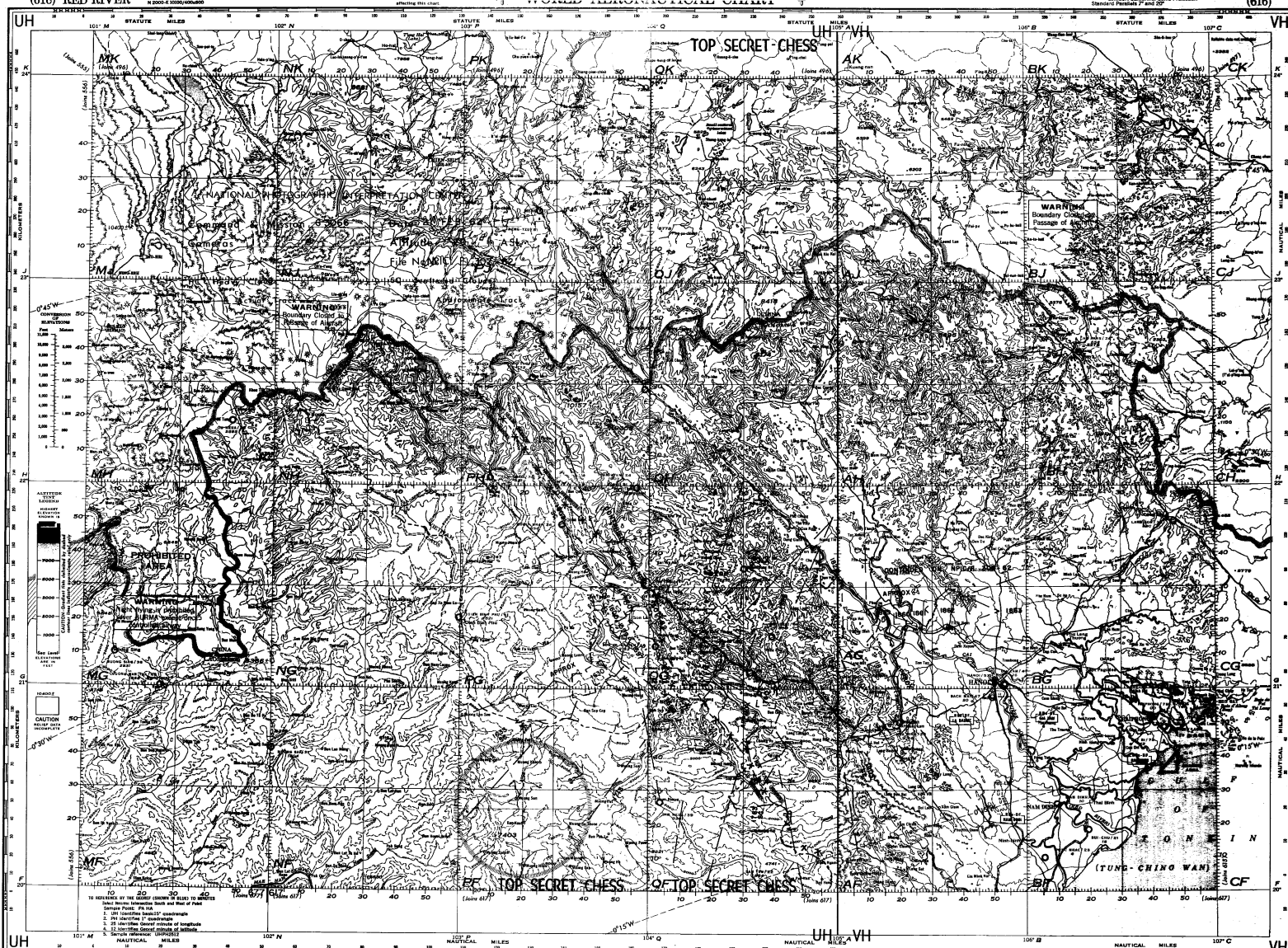
Declassified and Approved For Release 2013/01/04 : CIA-RDP02T06408R000300010017-9



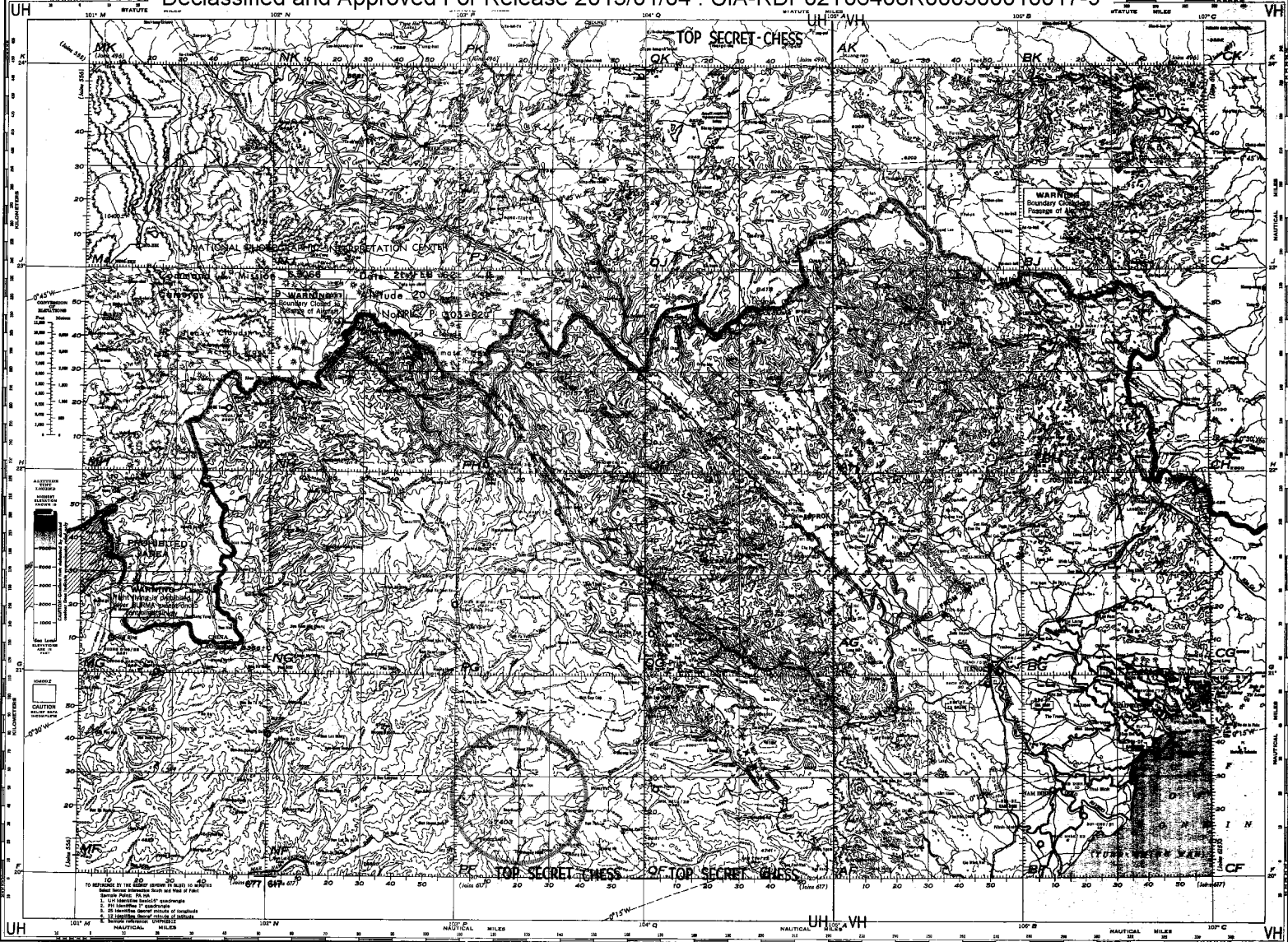
Declassified and Approved For Release 2013/01/04 : CIA-RDP02T06408R000300010017-9

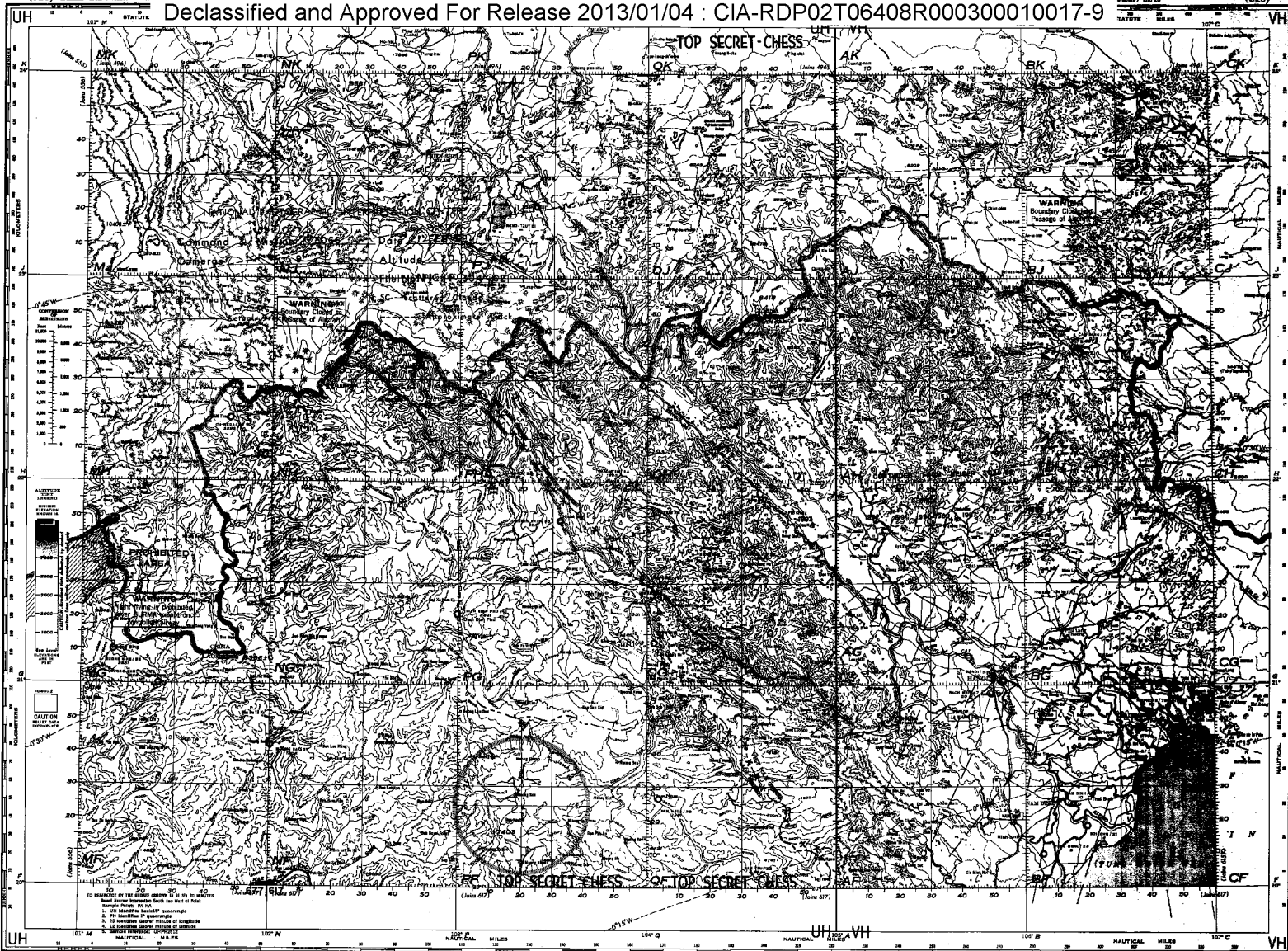


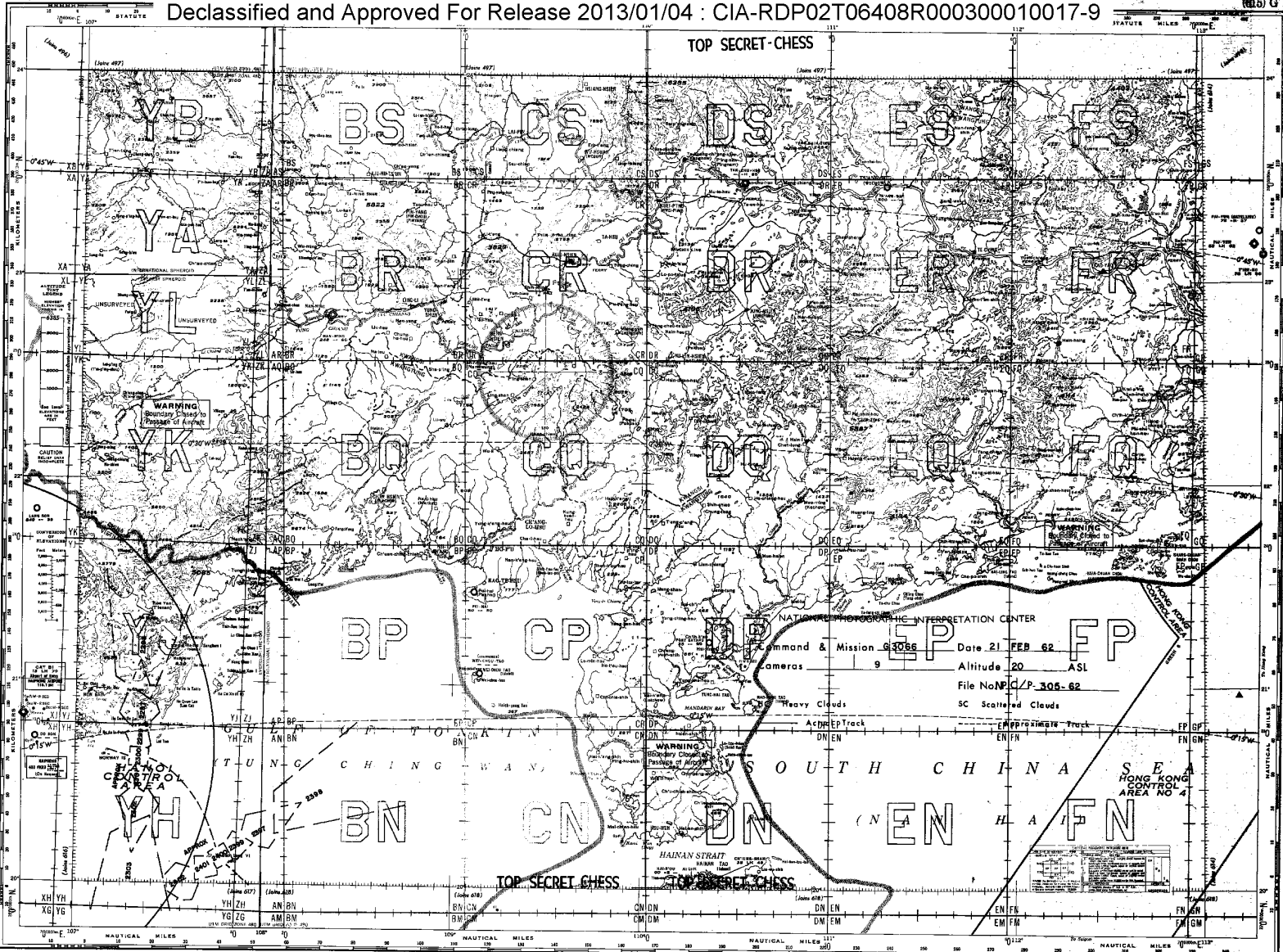




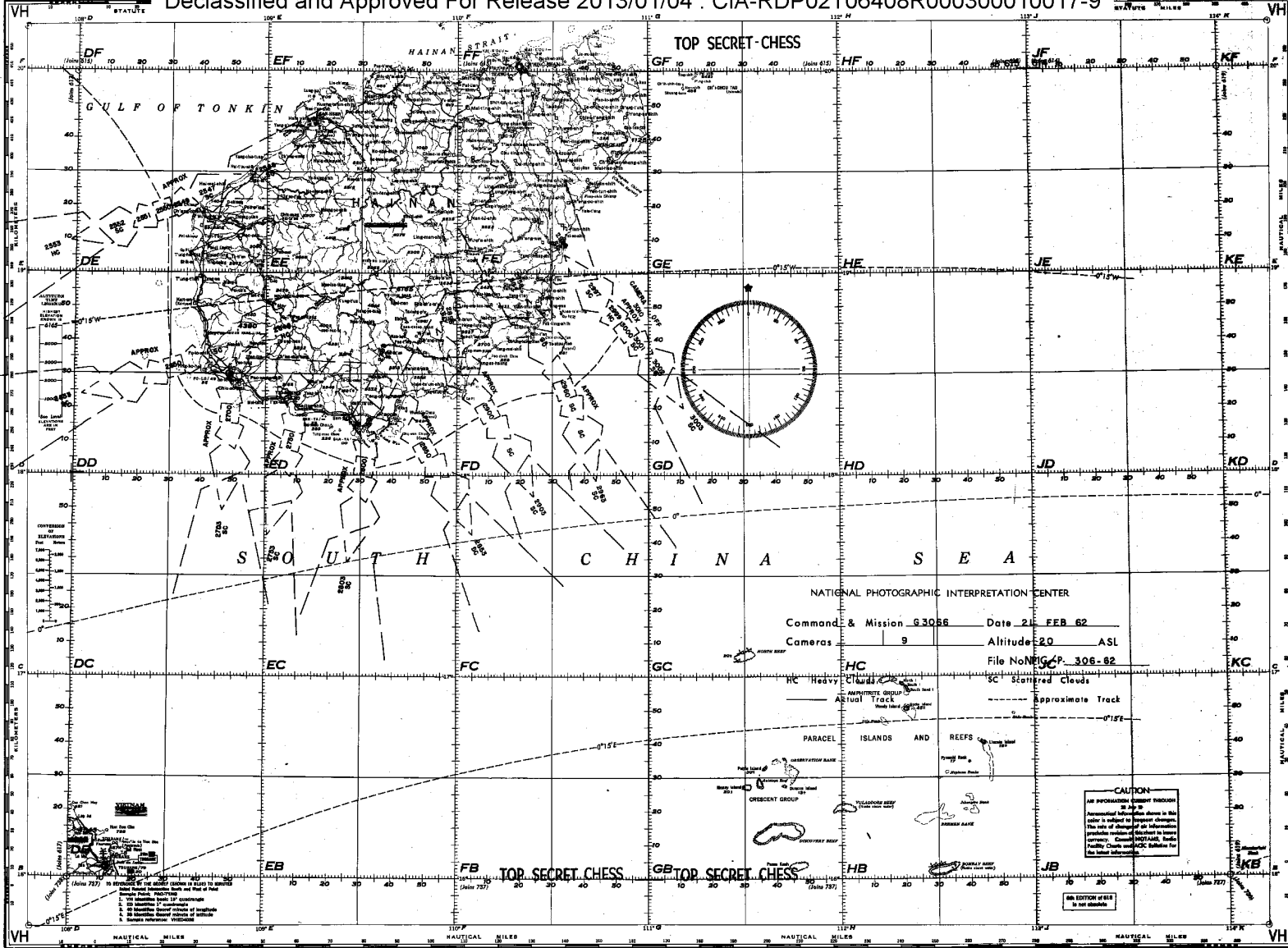








Declassified and Approved For Release 2013/01/04 : CIA-RDP02T06408R000300010017-9



Declassified and Approved For Release 2013/01/04 : CIA-RDP02T06408R000300010017-9

Declassified and Approved For Release 2013/01/04 : CIA-RDP02T06408R000300010017-9

**TOP SECRET**

**TOP SECRET**

Declassified and Approved For Release 2013/01/04 : CIA-RDP02T06408R000300010017-9