

Declassified and Approved For Release 2013/01/04 : CIA-RDP02T06408R000300010011-5  
NO FOREIGN DISSEM

NPIC/MCP-1002/64  
January 1964

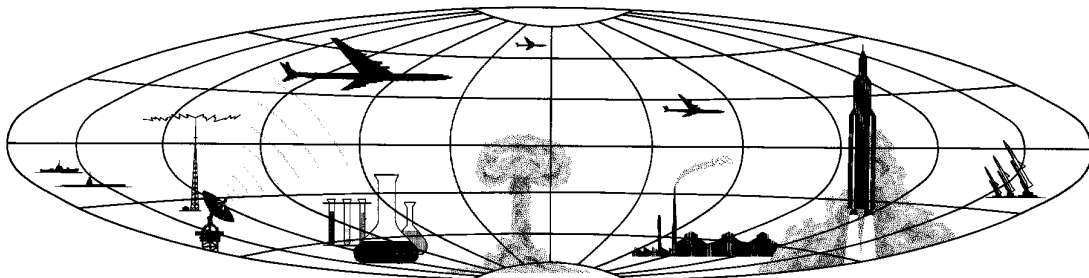


MISSION COVERAGE PLOTS

# MISSION 6071

## 30 DECEMBER 1963

NATIONAL PHOTOGRAPHIC INTERPRETATION CENTER



**SECRET**  
NO FOREIGN DISSEM

GROUP 1  
Excluded from automatic  
downgrading and declassification

Declassified and Approved For Release 2013/01/04 : CIA-RDP02T06408R000300010011-5

Declassified and Approved For Release 2013/01/04 : CIA-RDP02T06408R000300010011-5



WARNING

This document contains information affecting the national defense of the United States, within the meaning of Title 18, sections 793 and 794, of the U.S. Code, as amended. Its transmission or revelation of its contents to or receipt by an unauthorized person is prohibited by law.

Declassified and Approved For Release 2013/01/04 : CIA-RDP02T06408R000300010011-5

**SECRET**  
NO FOREIGN DISSEM



MISSION COVERAGE PLOTS

**MISSION 6071**  
**30 DECEMBER 1963**

NPIC/MCP-1002/64

January 1964

NATIONAL PHOTOGRAPHIC INTERPRETATION CENTER

**SECRET**  
NO FOREIGN DISSEM

**SECRET**

NO FOREIGN DISSEM

Declassified and Approved For Release 2013/01/04 : CIA-RDP02T06408R000300010011-5

NPIC/MCP-1002/64

## PREFACE

This publication contains the geographic location plots of the photography on Mission 6071, dated 30 December 1963. These plots are presented on a WAC format that has been reduced for convenience to approximately 60 percent of the original size. There are five plot sheets in this publication arranged in ascending order by control number.

The flight-line index on page iii indicates the approximate track of Mission 6071.

## TABLE OF CONTENTS

Mission Flight-Line Index .....	Page iii
NPIC/P-6-64 .....	WAC 738
NPIC/P-7-64 .....	WAC 617
NPIC/P-8-64 .....	WAC 737
NPIC/P-9-64 .....	WAC 738
NPIC/P-10-64 .....	WAC 617

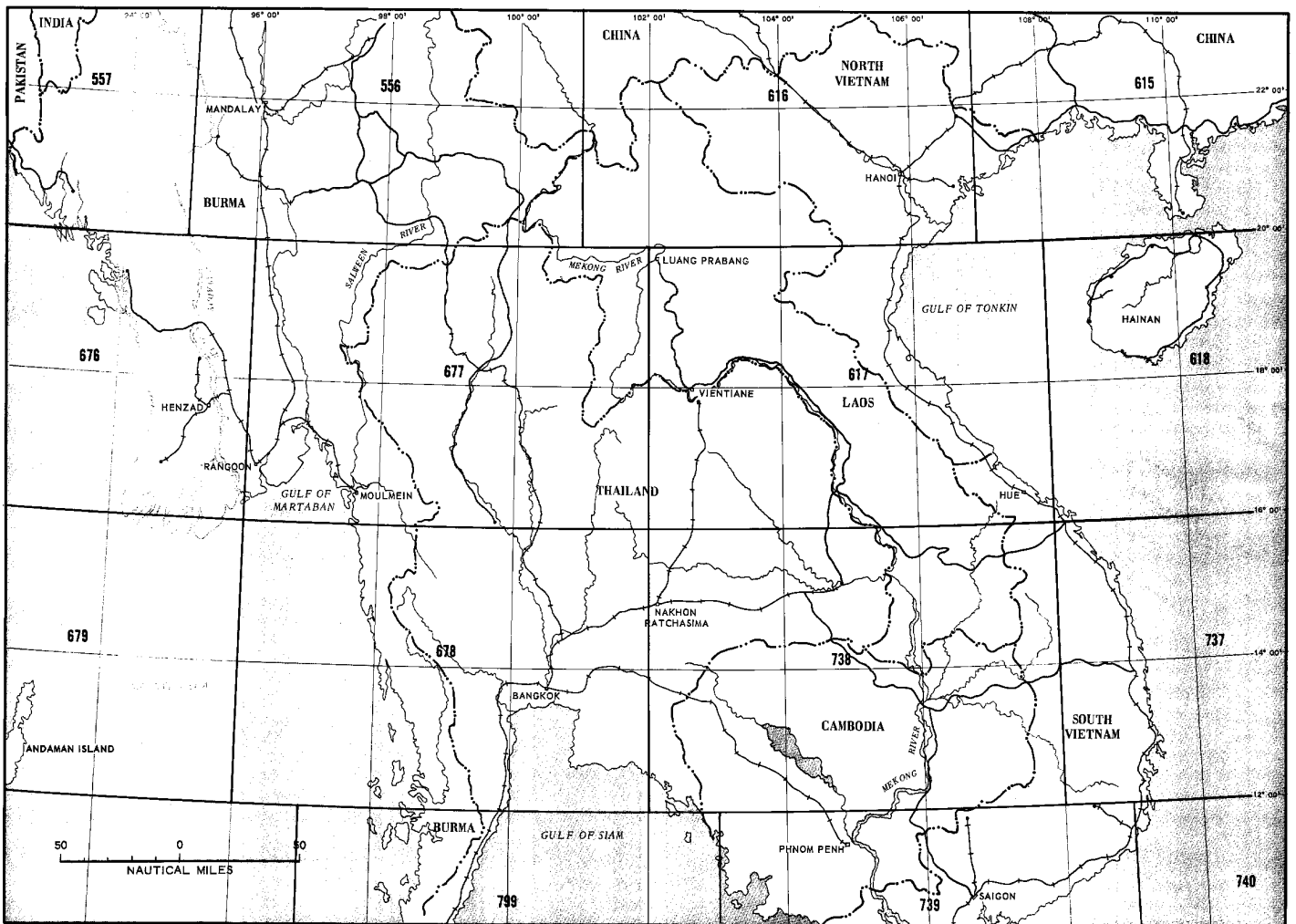
**SECRET**

NO FOREIGN DISSEM

**SECRET**  
NO FOREIGN DISSEM

Declassified and Approved For Release 2013/01/04 : CIA-RDP02T06408R000300010011-5

NPIC/MCP-1002/64



MISSION FLIGHT-LINE INDEX. This map shows the approximate track of Mission 6071, 30 December 1963.

NPIC H-7061 (1/64)

Declassified and Approved For Release 2013/01/04 : CIA-RDP02T06408R000300010011-5

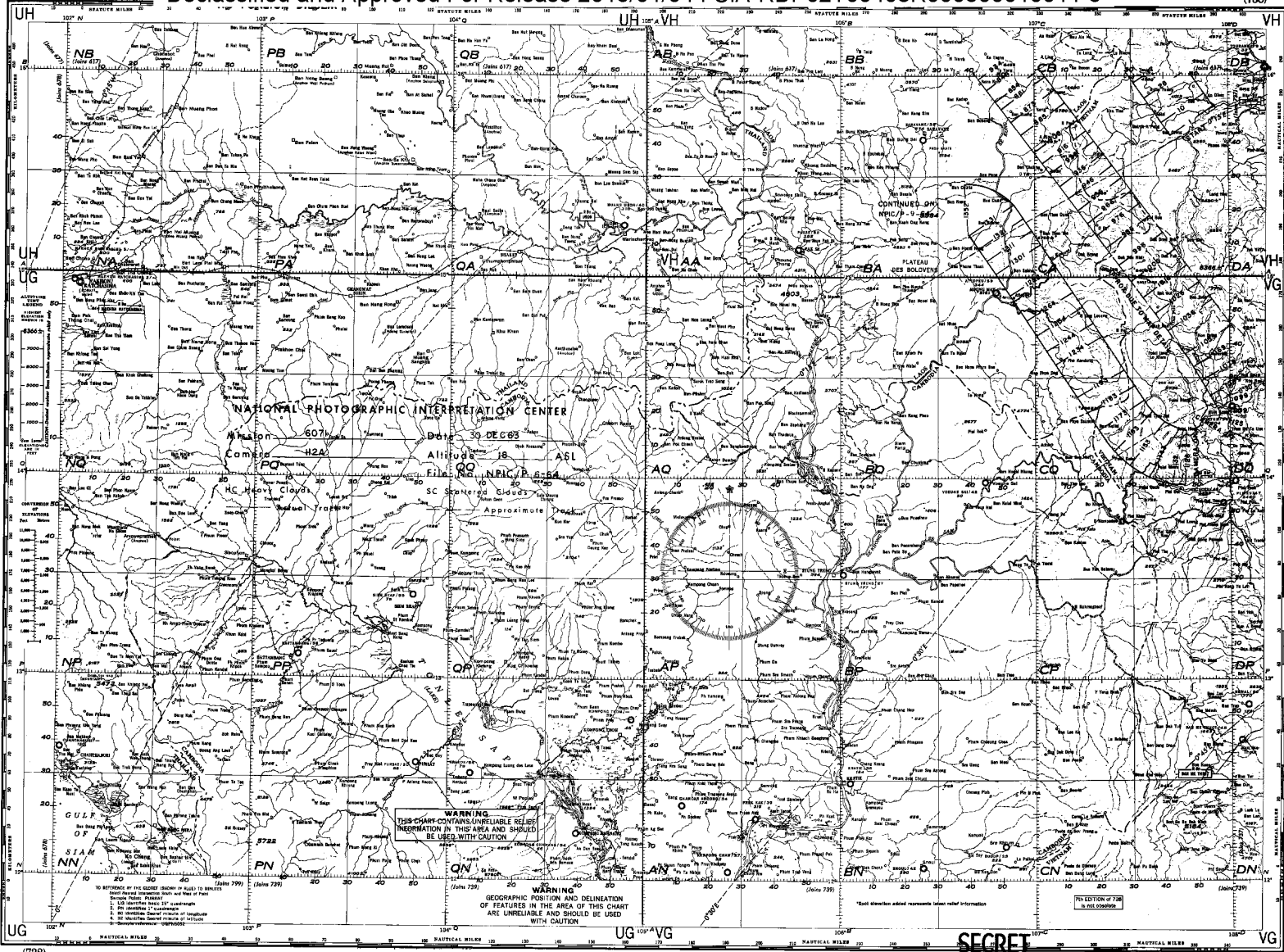
**SECRET**  
NO FOREIGN DISSEM

(738)

Declassified and Approved For Release 2013/01/04 : CIA-RDP02T06408R000300010011-5

(738)

**SECRET**



WARNING:  
THIS CHART CONTAINS UNRELIABLE RELIEF  
INFORMATION IN THIS AREA AND SHOULD  
BE USED WITH CAUTION

WARNING:  
GEOGRAPHIC POSITION AND DELINEATION  
OF FEATURES IN THE AREA OF THIS CHART  
ARE UNRELIABLE AND SHOULD BE USED  
WITH CAUTION

**SECRET**

NO FOREIGN DISSEM

LAKE SAP (738)

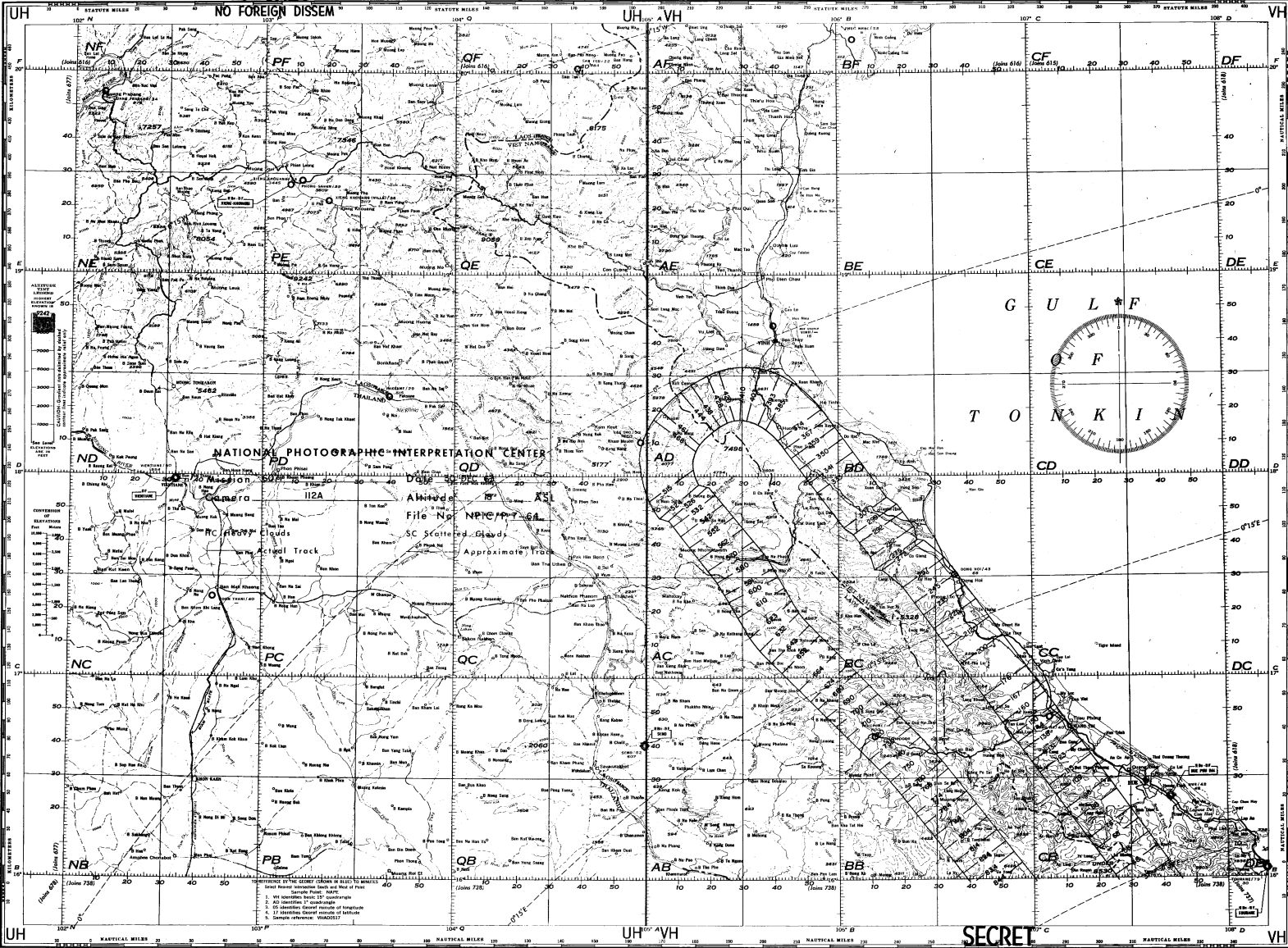
CAMBODIA-LAOS-THAILAND-VIETNAM

Declassified and Approved For Release 2013/01/04 : CIA-RDP02T06408R000300010011-5

(738)

SECRET

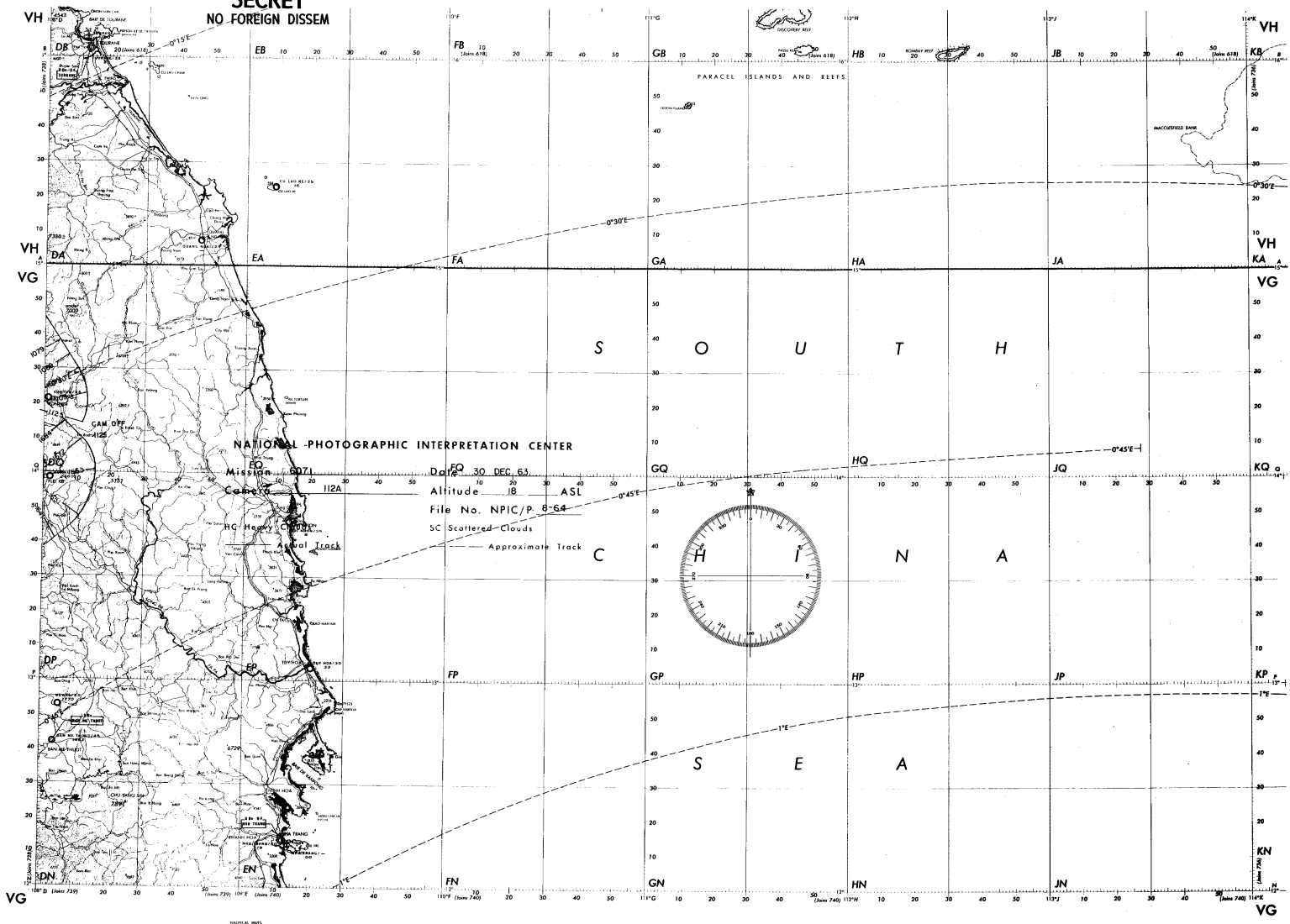
WORLD AERONAUTICAL CHART



SECRET NO FOREIGN DISSEM

Declassified and Approved For Release 2013/01/04 : CIA-RDP02T06408R000300010011-5

**SECRET**  
NO FOREIGN DISSEM



Date: 30 DEC 63  
 Altitude: 18 ASL  
 File No. NPIC/P. 8-64  
 SC Scattered Clouds  
 — Approximate Track

**SECRET**  
NO FOREIGN DISSEM





(617) GULF OF TONKIN

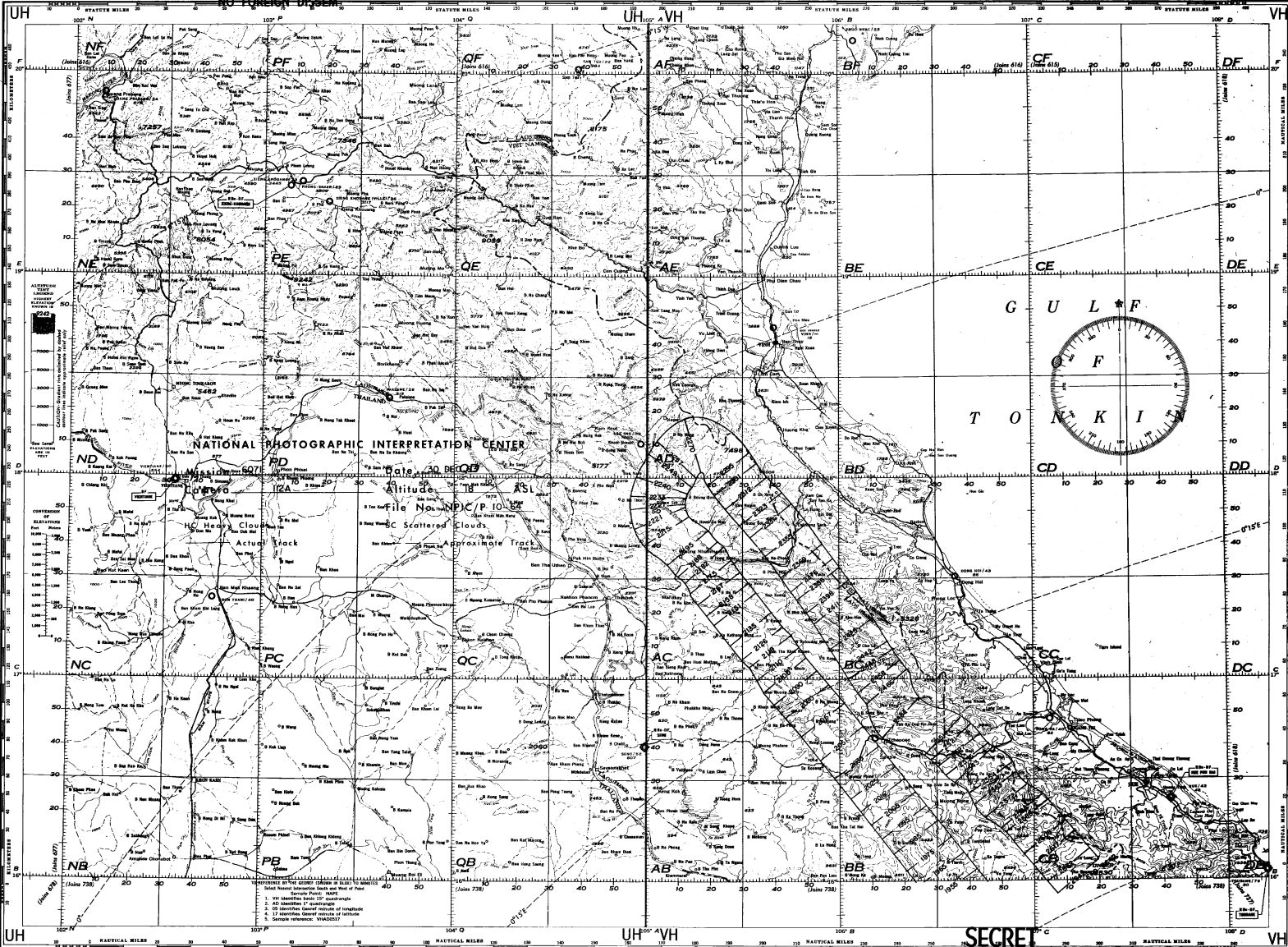
**SECRET**

Declassified and Approved For Release 2013/01/04 : CIA-RDP02T06408R000300010011-5

**WORLD AERONAUTICAL CHART**

(617)

NO FOREIGN DISSEM



(617)

**SECRET**  
NO FOREIGN DISSEM

GULF OF TONKIN (617)  
LAOS-THAILAND-VIET NAM

Declassified and Approved For Release 2013/01/04 : CIA-RDP02T06408R000300010011-5

**SECRET**

Declassified and Approved For Release 2013/01/04 : CIA-RDP02T06408R000300010011-5

**SECRET**

NO FOREIGN DISSEM

Declassified and Approved For Release 2013/01/04 : CIA-RDP02T06408R000300010011-5