

Approved For Release 2006/11/09 : CIA-RDP02T06408R000200010015-2

**SECRET**  
NO FOREIGN DISSEM

MISSION COVERAGE PLOTS



MISSION BX6729

18 OCTOBER 1967

NPIC/R-5037/67  
NOVEMBER 1967

DDR:Dupe

GROUP 1 EXCLUDED FROM  
AUTOMATIC DOWNGRADING  
AND DECLASSIFICATION

**SECRET**  
NO FOREIGN DISSEM

Approved For Release 2006/11/09 : CIA-RDP02T06408R000200010015-2

Approved For Release 2006/11/09 : CIA-RDP02T06408R000200010015-2

**WARNING**

This document contains information affecting the national defense of the United States, within the meaning of Title 18, sections 793 and 794, of the U.S. Code, as amended. Its transmission or revelation of its contents to or receipt by an unauthorized person is prohibited by law.

Approved For Release 2006/11/09 : CIA-RDP02T06408R000200010015-2

RECORD COPY	COPY NO.	PUB. DATE	LOCATION	MASTER	DATE RECEIVED	LOCATION											
DISPOSITION DATE(S)				STOCK LEVEL	MINIMUM 1	MAXIMUM 10											
CUT TO COPIES	25	DATE 1-70	CUT TO COPIES	DATE	COPIES DESTROYED												
CUT TO COPIES	10	DATE 1-72	CUT TO COPIES	DATE													
CUT TO COPIES	0	DATE 1-74	MASTER	DATE													
DATE			RECEIVED OR ISSUED			NUMBER OF COPIES			DATE			RECEIVED OR ISSUED			NUMBER OF COPIES		
MO.	DAY	YR.				REC'D	ISS'D	BAL	MO.	DAY	YR.				REC'D	ISS'D	BAL
12	4	67	Dist. Unit			51		51									
1	28	70	<i>Dist. 41</i>				41	10									
8	22	73	<i>Dist. #10 copies.</i>				10	0									
34776																	

TITLE: NPIC/R-5037/67      SEC. CLASS.: S/NOFORN      LOCATION: 502329 X  
 Nov. 1967

Approved For Release 2006/11/09 : CIA-RDP02T06408R000200010015-2

NPIC/R-5037/67

~~SECRET~~  
NO FOREIGN DISSEM

MISSION COVERAGE PLOTS

# MISSION BX6729

## 18 OCTOBER 1967

NOVEMBER 1967

NATIONAL PHOTOGRAPHIC INTERPRETATION CENTER

~~SECRET~~

NO FOREIGN DISSEM

Approved For Release 2006/11/09 : CIA-RDP02T06408R000200010015-2

~~SECRET~~

NO FOREIGN DISSEM

### PREFACE

This publication contains the geographic location plots of the photography on Mission BX6729, dated 18 October 1967. These plots are presented on a WAC format that has been reduced for convenience to approximately 60 percent of the original size. The line joining the plotted frames represents the trace of the principal points of the photography and does not necessarily represent the vehicle nadir (position of the vehicle in relation to the terrain). There are 4 plot sheets in this publication arranged in ascending order by control number.

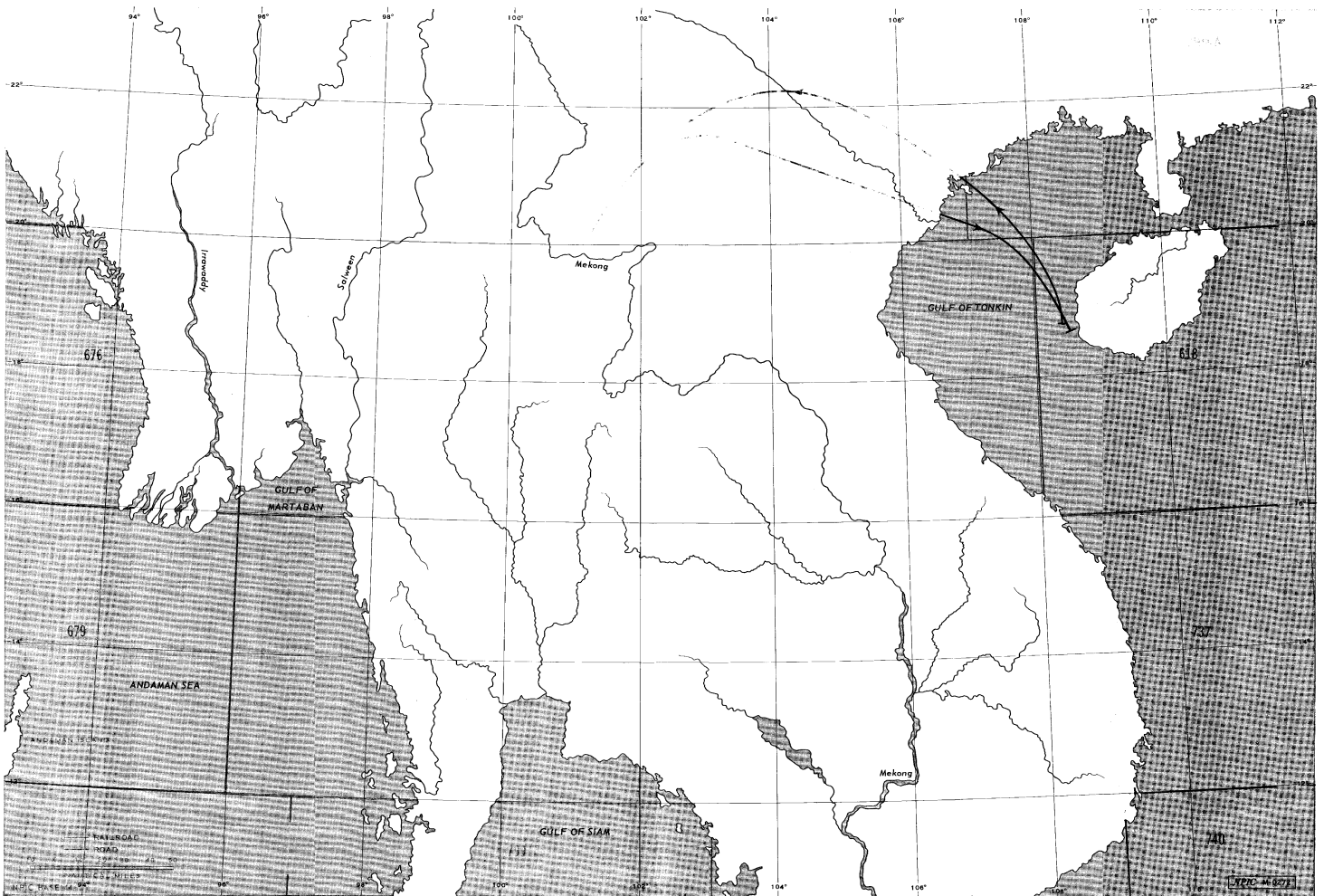
The flight-line index on page iii indicates the approximate track of the vehicle for that portion of the mission during which the camera was in operation.

### TABLE OF CONTENTS

Mission Flight-Line Index .....	Page iii
NPIC/P-235/67 .....	WAC 618
NPIC/P-236/67 .....	WAC 617
NPIC/P-237/67 .....	WAC 615
NPIC/P-238/67 .....	WAC 616

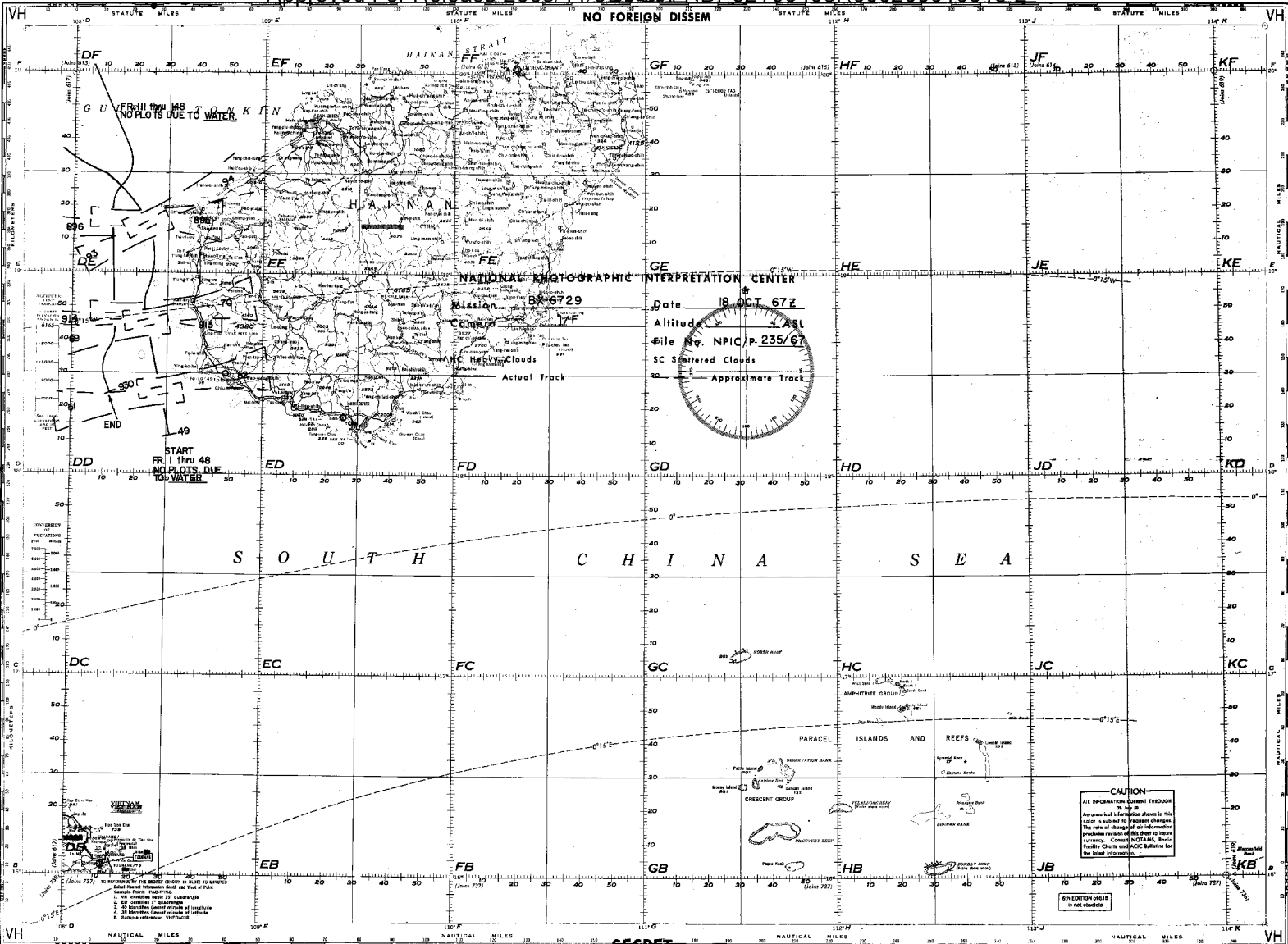
~~SECRET~~

**SECRET**  
NO FOREIGN DISSEM

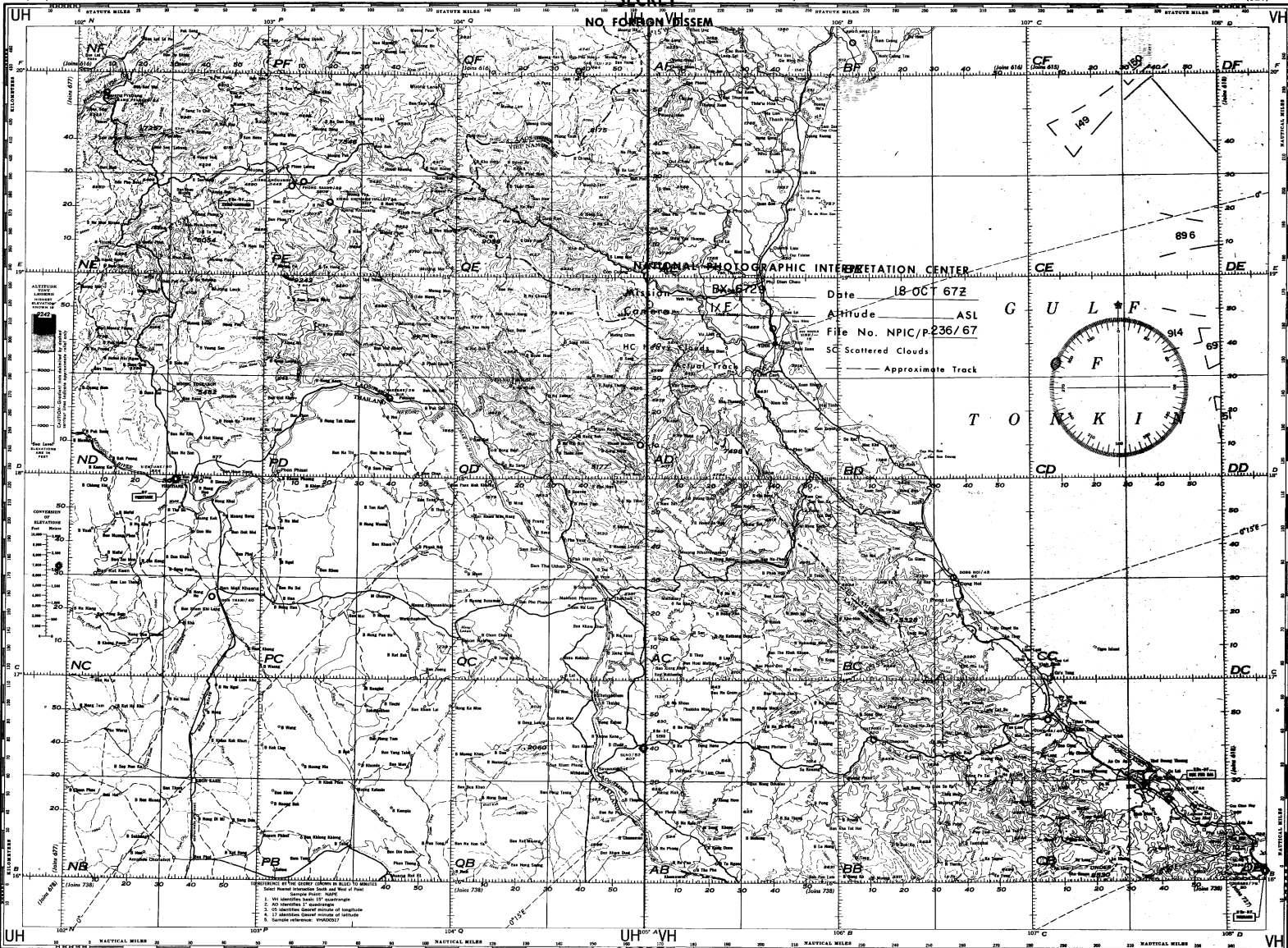


MISSION FLIGHT-LINE INDEX. This map shows the approximate track of Mission BX6729, 18 October 1967.

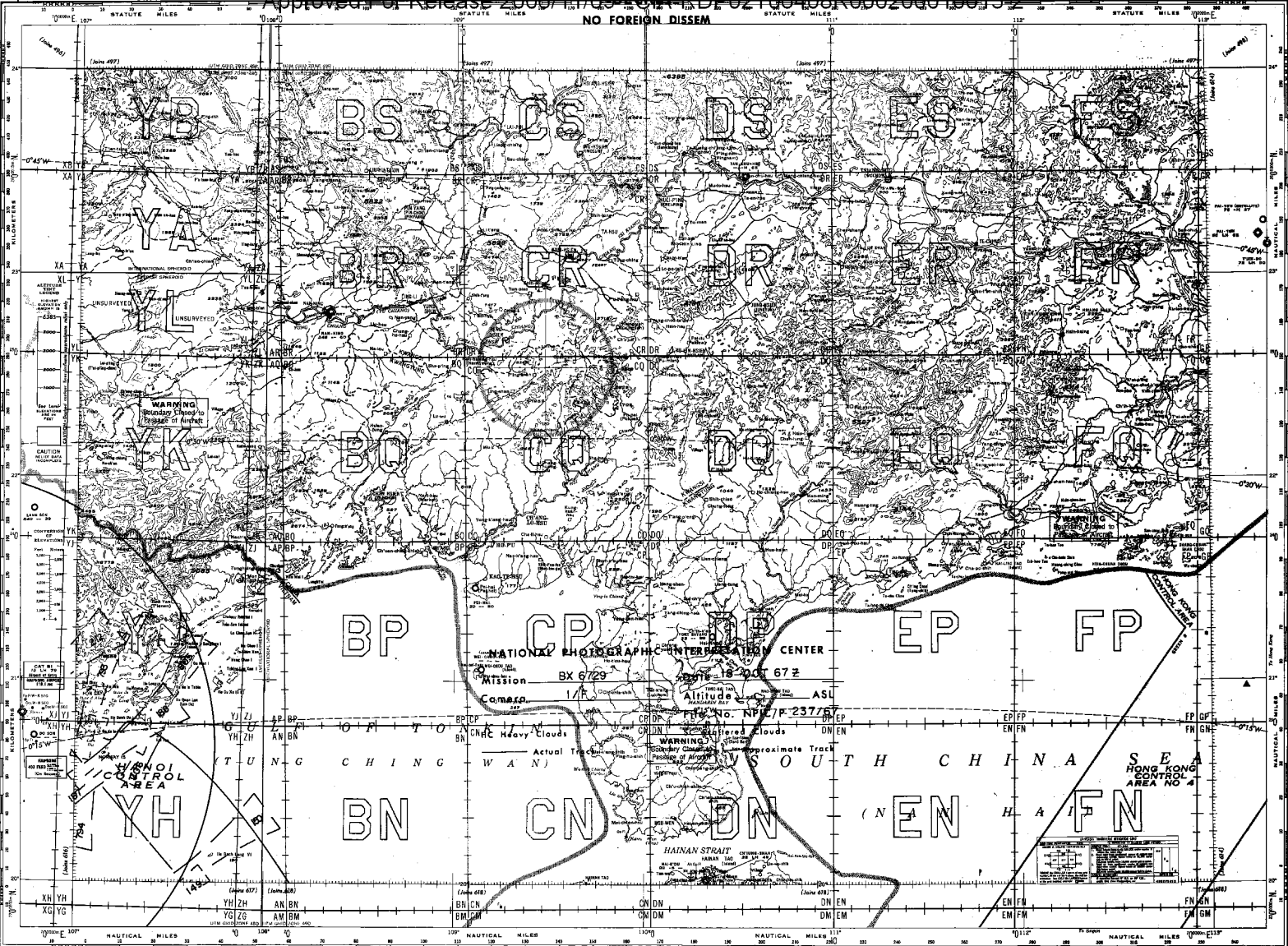
**SECRET**  
NO FOREIGN DISSEM



WORLD AERONAUTICAL CHART



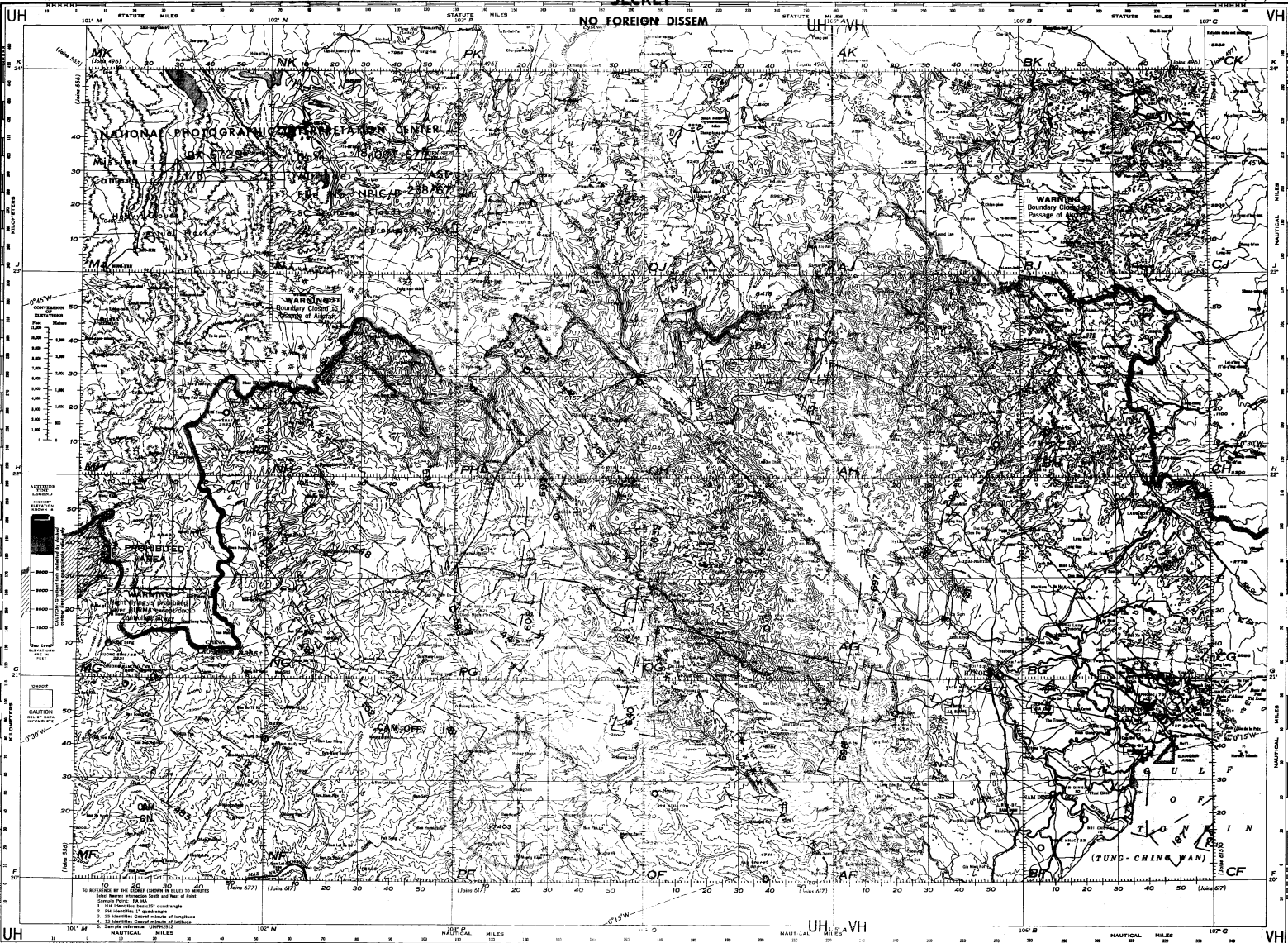




(616) RED RIVER

WORLD AERIAL CHART

(616)



NO FOREIGN DISSEM

SECRET

RED RIVER (616)  
BURMA-CHINA-LAOS-VIET NAM

(616)

Approved For Release 2006/11/09 : CIA-RDP02T06408R000200010015-2

**SECRET**  
**NO FOREIGN DISSEM**

**SECRET**  
**NO FOREIGN DISSEM**

Approved For Release 2006/11/09 : CIA-RDP02T06408R000200010015-2