

SECRET

Approved For Release 2003/06/24 : CIA-RDP02T06408R000200010012-5

TOP SECRET

25X1

MISSION COVERAGE PLOTS



MISSION BX6725

4 OCTOBER 1967

Declass Review by
NIMA/DOD

NPIC/R-5033/67
OCTOBER 1967

GROUP 1 EXCLUDED FROM
AUTOMATIC DOWNGRADING
AND DECLASSIFICATION

Approved For Release 2003/06/24 : CIA-RDP02T06408R000200010012-5

SECRET

25X1

Approved For Release 2003/06/24 : CIA-RDP02T06408R000200010012-5

WARNING

This document contains information affecting the national defense of the United States, within the meaning of Title 18, sections 793 and 794, of the U.S. Code, as amended. Its transmission or revelation of its contents to or receipt by an unauthorized person is prohibited by law.

Approved For Release 2003/06/24 : CIA-RDP02T06408R000200010012-5

RECORD COPY	COPY NO.	PUB. DATE	LOCATION	MASTER	DATE RECEIVED	LOCATION	
						MINIMUM	MAXIMUM
DISPOSITION DATE(S)					STOCK LEVEL	MINIMUM	MAXIMUM
CUT TO COPIES	DATE	CUT TO COPIES	DATE	COPIES DESTROYED			
25	1-70						
10	1-72						
0	1-74	MASTER					

DATE			RECEIVED OR ISSUED	NUMBER OF COPIES			DATE			RECEIVED OR ISSUED	NUMBER OF COPIES		
MO.	DAY	YR.		REC'D	ISS'D	BAL	MO.	DAY	YR.		REC'D	ISS'D	BAL
11	13	67	Dist. Unit	51		51							
1	28	70	<i>Dist</i>		41	10							
8	31	73	<i>Rest. #10 copies</i>		10	0							

34773

TITLE: NPIC/R-5033/67 Oct. 1967 SEC. CLASS. S/ LOCATION 502340 X 25X1

SECRET

NPIC/R-5033/67

Approved For Release 2003/06/24 : CIA-RDP02T06408R000200010012-5

25X1

MISSION COVERAGE PLOTS

MISSION BX6725
4 OCTOBER 1967

OCTOBER 1967

NATIONAL PHOTOGRAPHIC INTERPRETATION CENTER

Approved For Release 2003/06/24 : CIA-RDP02T06408R000200010012-5

SECRET

25X1

SECRET

NPIC/R-5033/67

Approved For Release 2003/06/24 : CIA-RDP02T06408R000200010012-5

25X1

PREFACE

This publication contains the geographic location plots of the photography on Mission BX6725, dated 4 October 1967. These plots are presented on a WAC format that has been reduced for convenience to approximately 60 percent of the original size. The line joining the plotted frames represents the trace of the principal points of the photography and does not necessarily represent the vehicle nadir (position of the vehicle in relation to the terrain). There are 5 plot sheets in this publication arranged in ascending order by control number.

The flight-line index on page iii indicates the approximate track of the vehicle for that portion of the mission during which the camera was in operation.

TABLE OF CONTENTS

Mission Flight-Line Index	Page iii
NPIC/P-222/67	WAC 618
NPIC/P-223/67	WAC 615
NPIC/P-224/67	WAC 617
NPIC/P-225/67	WAC 616
NPIC/P-226/67	WAC 677

Approved For Release 2003/06/24 : CIA-RDP02T06408R000200010012-5

SECRET

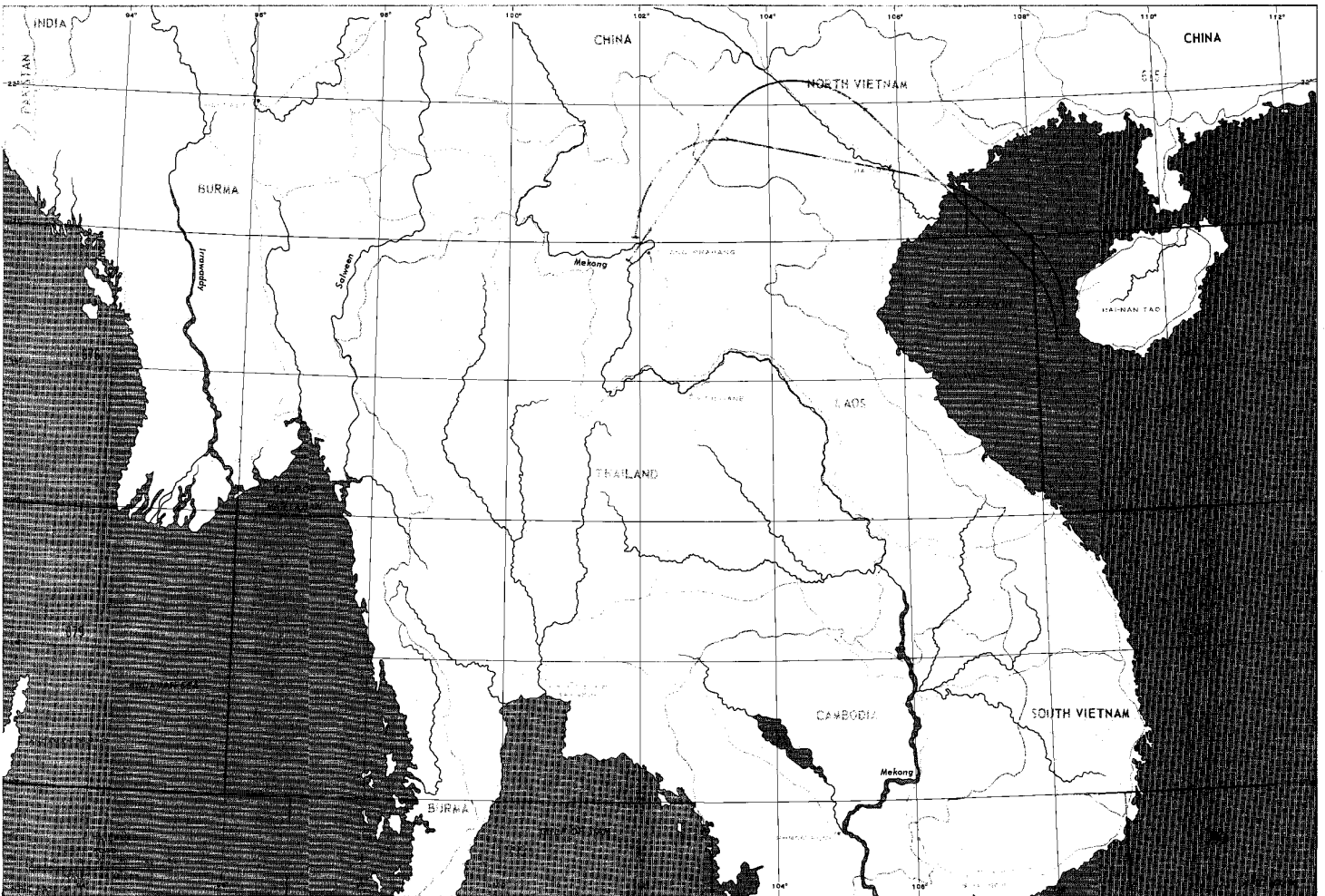
25X1

SECRET

NPIC/R-5033/67

Approved For Release 2003/06/24 : CIA-RDP02T06408R000200010012-5

25X1



MISSION FLIGHT-LINE INDEX. This map shows the approximate track of Mission BX6725, 4 October 1967.

- iii -

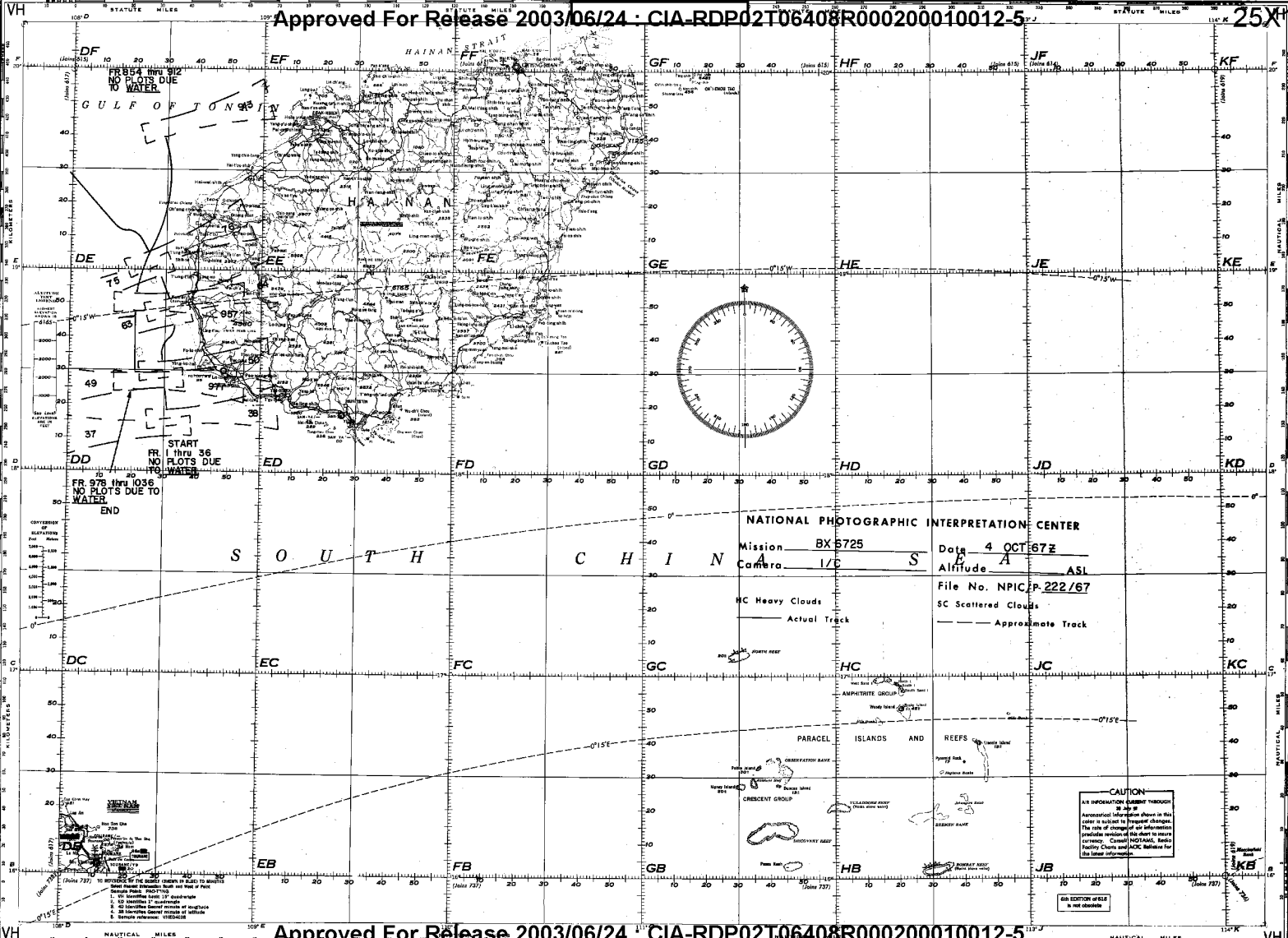
Approved For Release 2003/06/24 : CIA-RDP02T06408R000200010012-5

SECRET

25X1

Approved For Release 2003/06/24 : CIA-RDP02T06408R000200010012-5

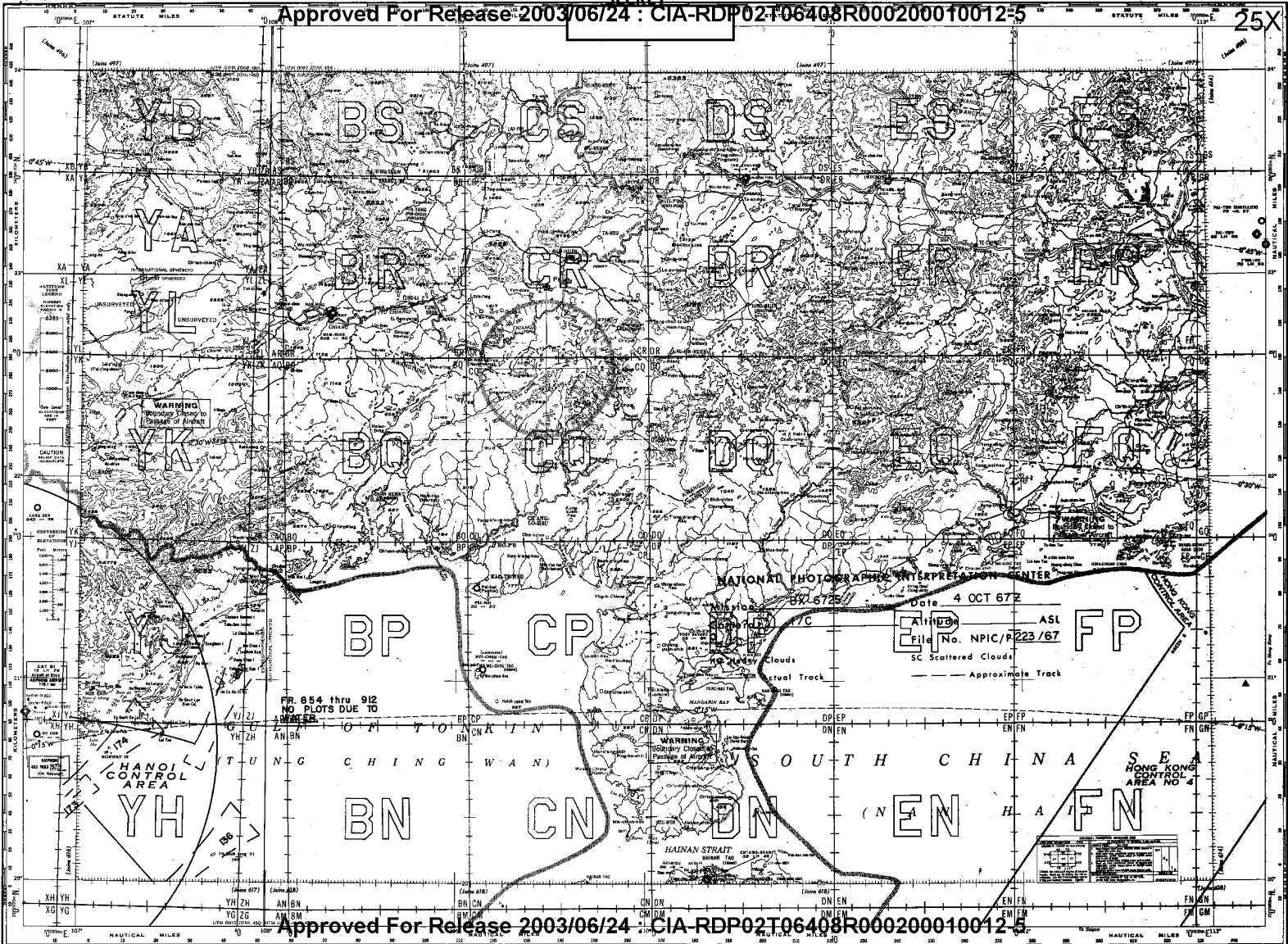
25X



Approved For Release 2003/06/24 : CIA-RDP02T06408R000200010012-5

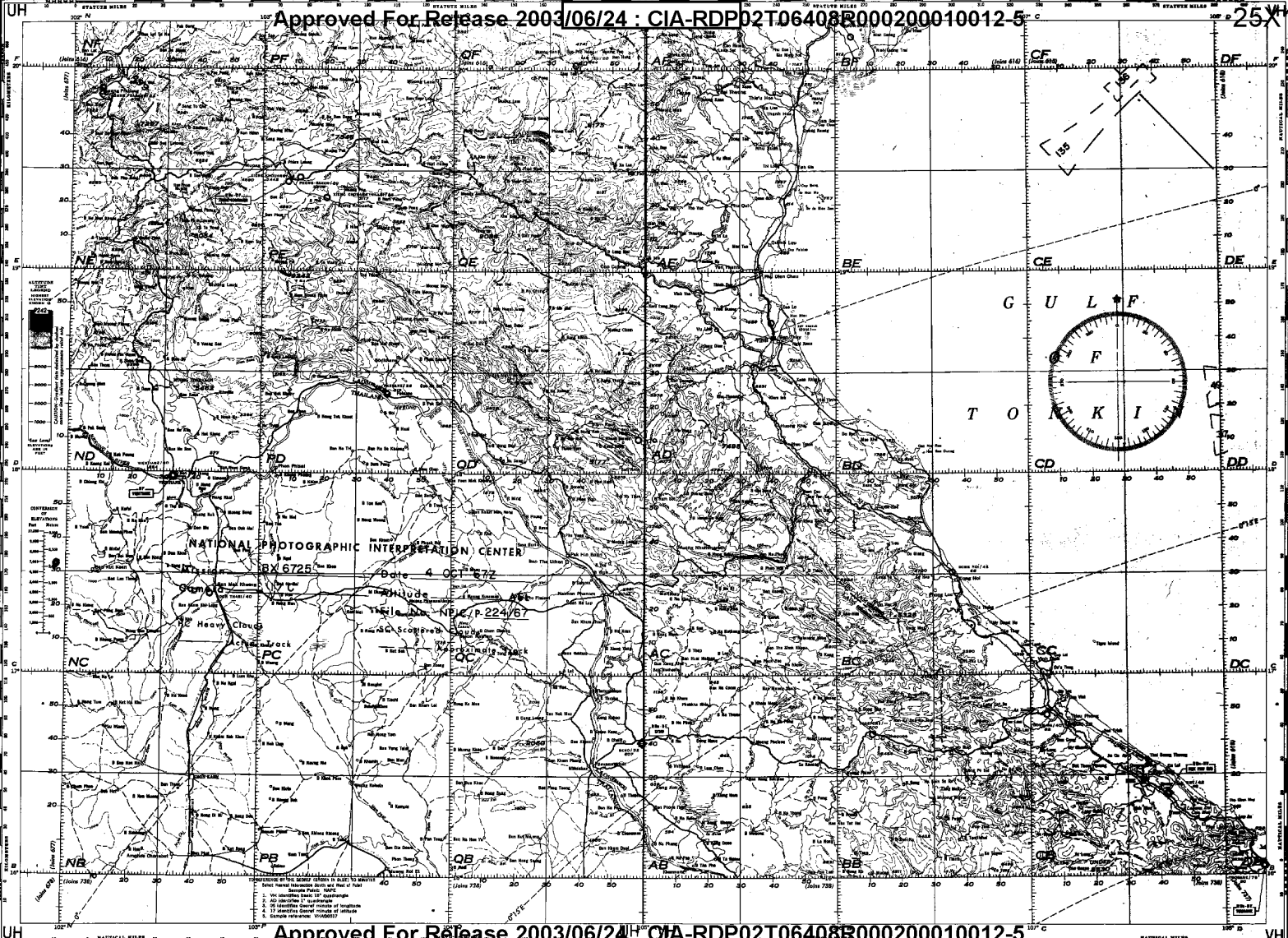
Approved For Release 2003/06/24 : CIA-RDP02-06408R000200010012-5

25X



Approved For Release 2003/06/24 : CIA-RDP02T06408R000200010012-5

25X



Approved For Release 2003/06/24 : CIA-RDP02T06408R000200010012-5

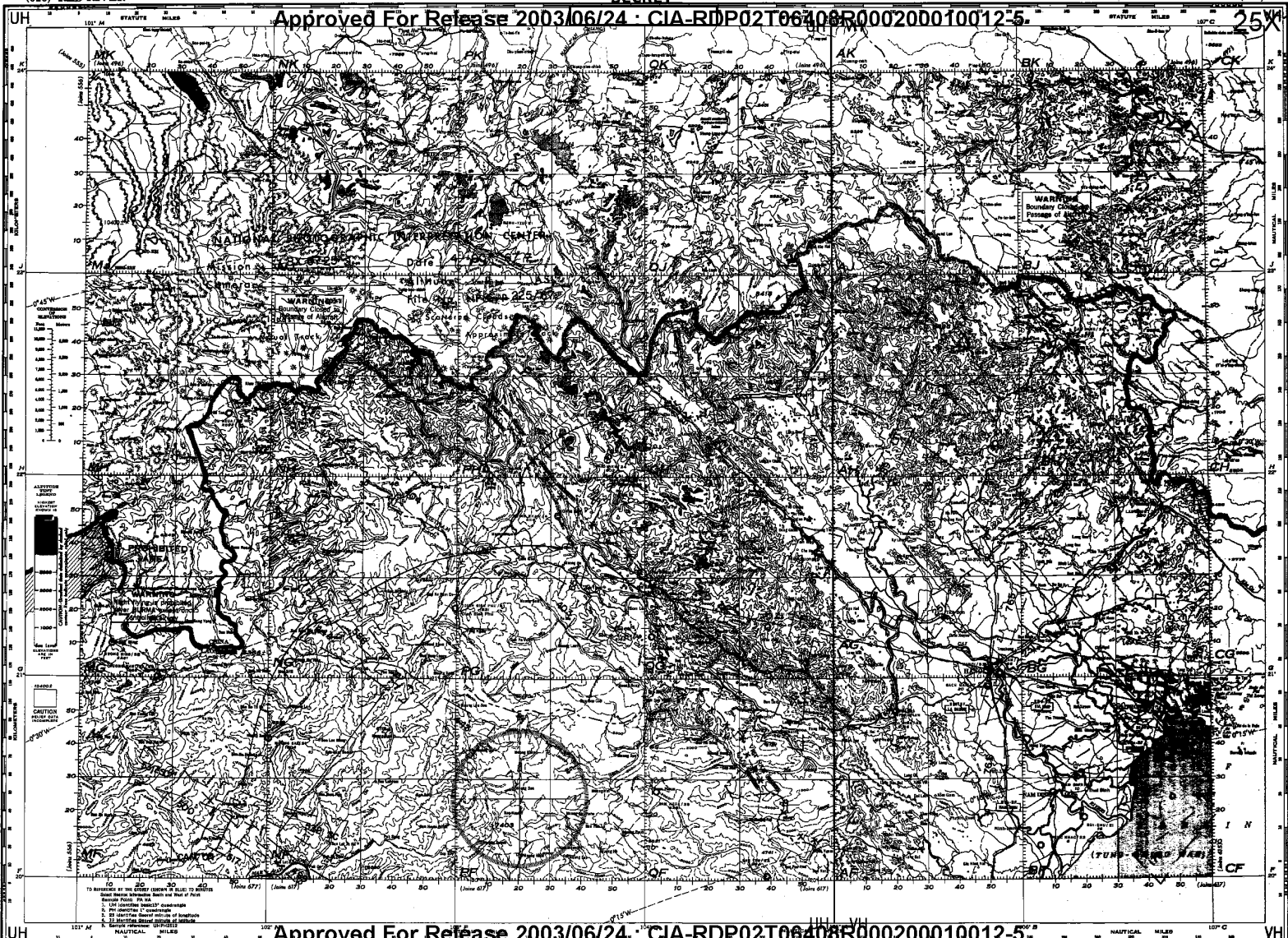
(616) RED RIVER

WORLD AERIAL PHOTOGRAPHIC CHART

(618)

Approved For Release 2003/06/24 : CIA-RDP02T06408R000200010012-5

25X



Approved For Release 2003/06/24 : CIA-RDP02T06408R000200010012-5

(616)

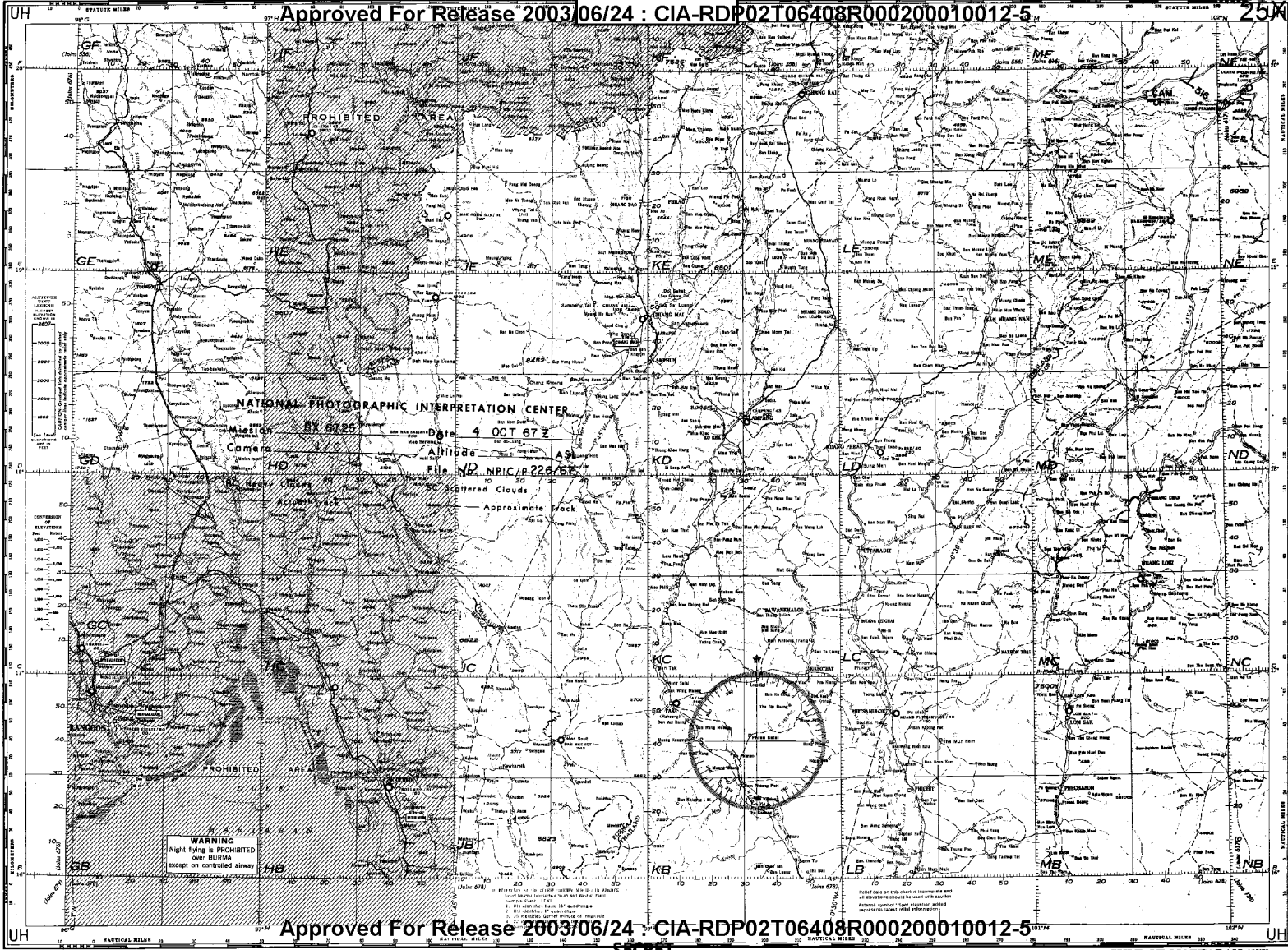
SECRET

RED RIVER (616)

25X1

Approved For Release 2003/06/24 : CIA-RDP02T06408R000200010012-5

25X1



Approved For Release 2003/06/24 : CIA-RDP02T06408R000200010012-5

SECRET

(677)

25X1

25X1

Approved For Release 2003/06/24 : CIA-RDP02T06408R000200010012-5

Approved For Release 2003/06/24 : CIA-RDP02T06408R000200010012-5