

SECRET Release 2006/11/11 : CIA-RDP02T06408R000200010010-7
NO FOREIGN DISSEM



MISSION COVERAGE PLOTS

MISSION BX6716

21 AUGUST 1967

NPIC/R-5028/67
SEPTEMBER 1967

GROUP 1 EXCLUDED FROM
AUTOMATIC DOWNGRADING
AND DECLASSIFICATION

SECRET
NO FOREIGN DISSEM

DDR-Dupe

Approved For Release 2006/11/11 : CIA-RDP02T06408R000200010010-7

WARNING

This document contains information affecting the national defense of the United States, within the meaning of Title 18, sections 793 and 794, of the U.S. Code, as amended. Its transmission or revelation of its contents to or receipt by an unauthorized person is prohibited by law.

Approved For Release 2006/11/11 : CIA-RDP02T06408R000200010010-7

RECORD COPY	COPY NO.	PUB. DATE	LOCATION	MASTER	DATE RECEIVED	LOCATION											
DISPOSITION DATE(S)				STOCK LEVEL	MINIMUM 1	MAXIMUM 10											
CUT TO COPIES 25	DATE 10-69	CUT TO COPIES	DATE	COPIES DESTROYED													
CUT TO COPIES 10	DATE 10-71	CUT TO COPIES	DATE														
CUT TO COPIES 0	DATE 10-73	MASTER	DATE														
DATE			RECEIVED OR ISSUED			NUMBER OF COPIES			DATE			RECEIVED OR ISSUED			NUMBER OF COPIES		
MO.	DAY	YR.	REC'D	ISS'D	BAL	MO.	DAY	YR.	REC'D	ISS'D	BAL	REC'D	ISS'D	BAL			
10	12	67			41						41						
	11	12									14			25			
	1	28									15			10			
	10	19									0			W K G			

TITLE **NPIC** SEC. CLASS. LOCATION **S/NOFORN 502335 X**
R-5028/67 **Sept. 1967**

Approved For Release 2006/11/11 : CIA-RDP02T06408R000200010010-7

SECRET

NPIC/R-5028/67

NO FOREIGN DISSEM

MISSION COVERAGE PLOTS

MISSION BX6716
21 AUGUST 1967

SEPTEMBER 1967

NATIONAL PHOTOGRAPHIC INTERPRETATION CENTER

SECRET

NO FOREIGN DISSEM

Approved For Release 2006/11/11 : CIA-RDP02T06408R000200010010-7

SECRET

NPIC/R-5028/67

NO FOREIGN DISSEM

PREFACE

This publication contains the geographic location plots of the photography on Mission BX6716, dated 21 August 1967. These plots are presented on a WAC format that has been reduced for convenience to approximately 60 percent of the original size. The line joining the plotted frames represents the trace of the principal points of the photography and does not necessarily represent the vehicle nadir (position of the vehicle in relation to the terrain). There are 5 plot sheets in this publication arranged in ascending order by control number.

The flight-line index on page iii indicates the approximate track of the vehicle for that portion of the mission during which the camera was in operation.

TABLE OF CONTENTS

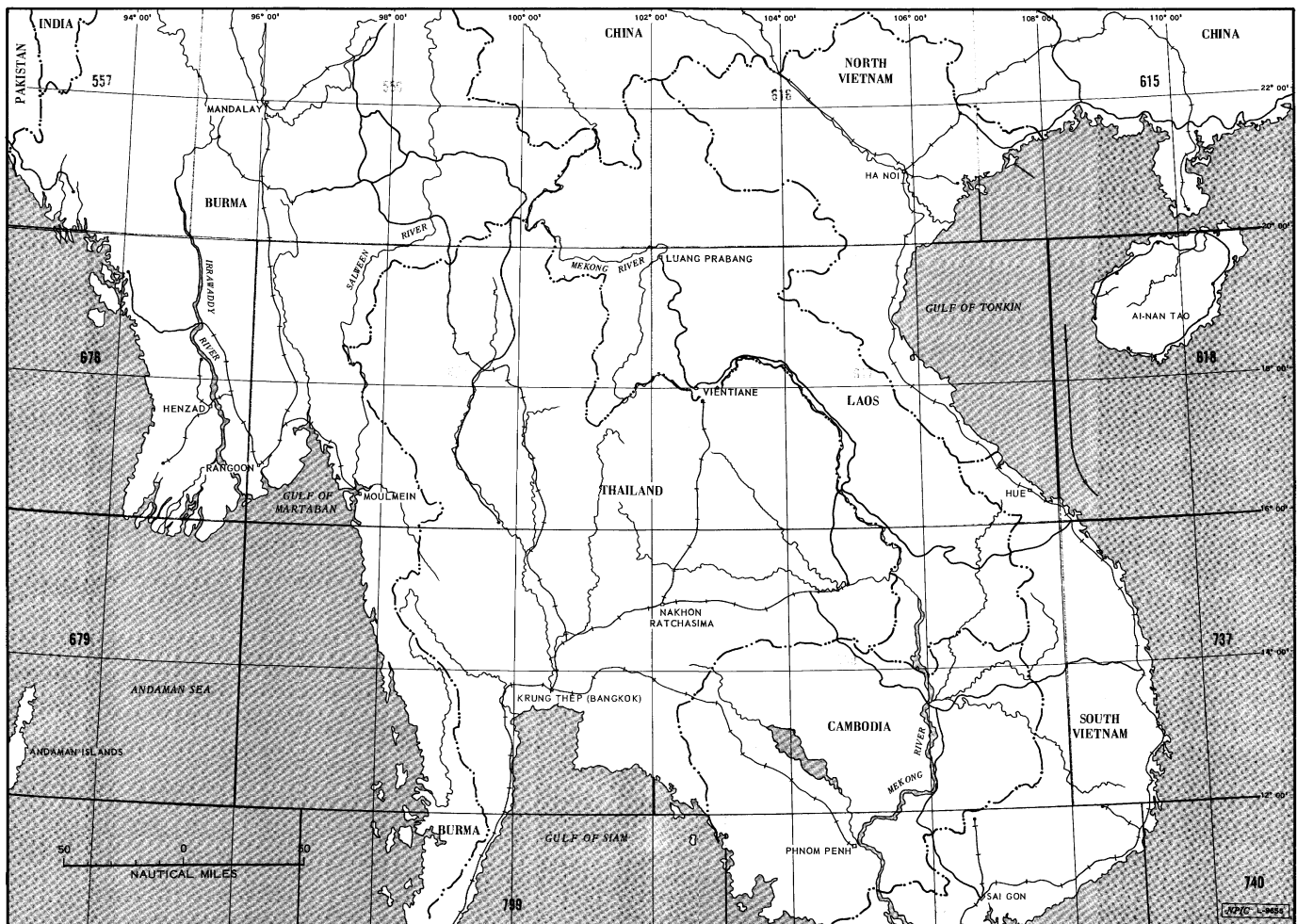
Mission Flight-Line Index	Page iii
NPIC/P-200/67	WAC 615
NPIC/P-201/67	WAC 616
NPIC/P-202/67	WAC 617
NPIC/P-203/67	WAC 677
NPIC/P-204/67	WAC 618

SECRET

NO FOREIGN DISSEM

SECRET

NO FOREIGN DISSEM



MISSION FLIGHT-LINE INDEX. This map shows the approximate track of Mission BX6716, 21 August 1967.

SECRET

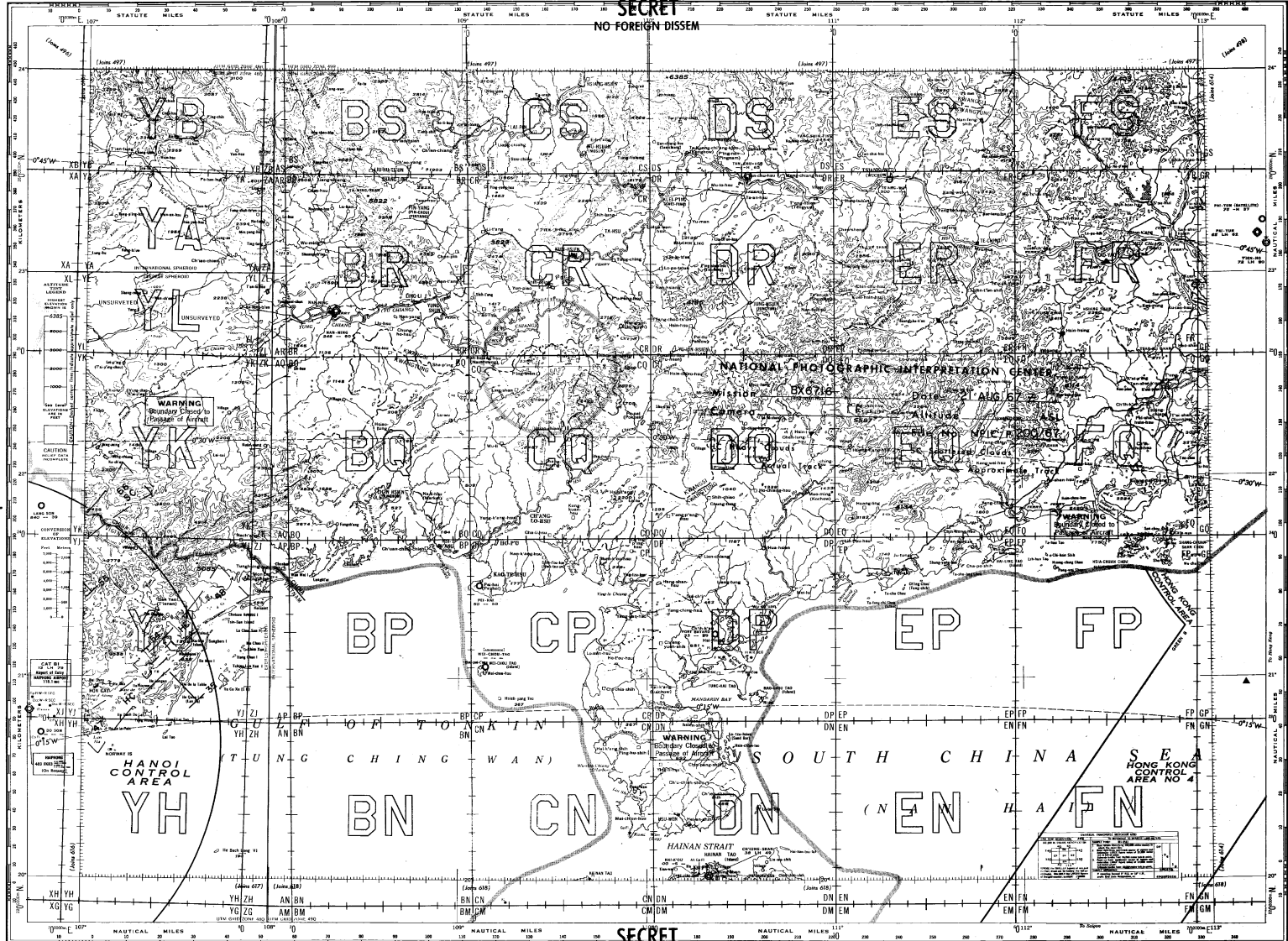
NO FOREIGN DISSEM

(615) G HAINAN STRAIT

Approved For Release 2006/11/11 : CIA-RDP02T06408B000200010010-7

WORLD AERONAUTICAL CHART

(615) G



(615) G

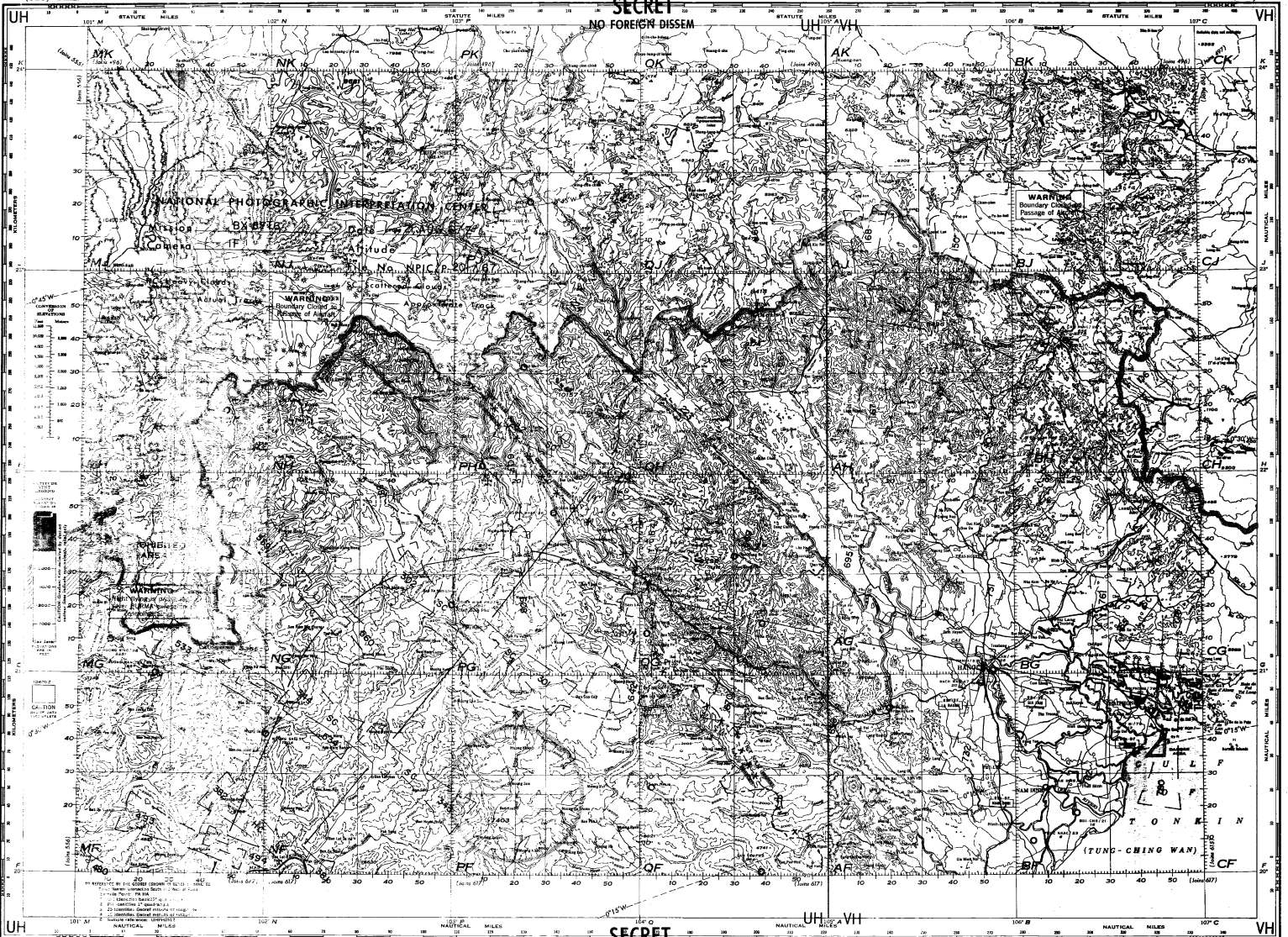
SECRET NO FOREIGN DISSEM

HAINAN STRAIT (615) G

WORLD AERONAUTICAL CHART

(616) RED RIVER

(616)



SECRET

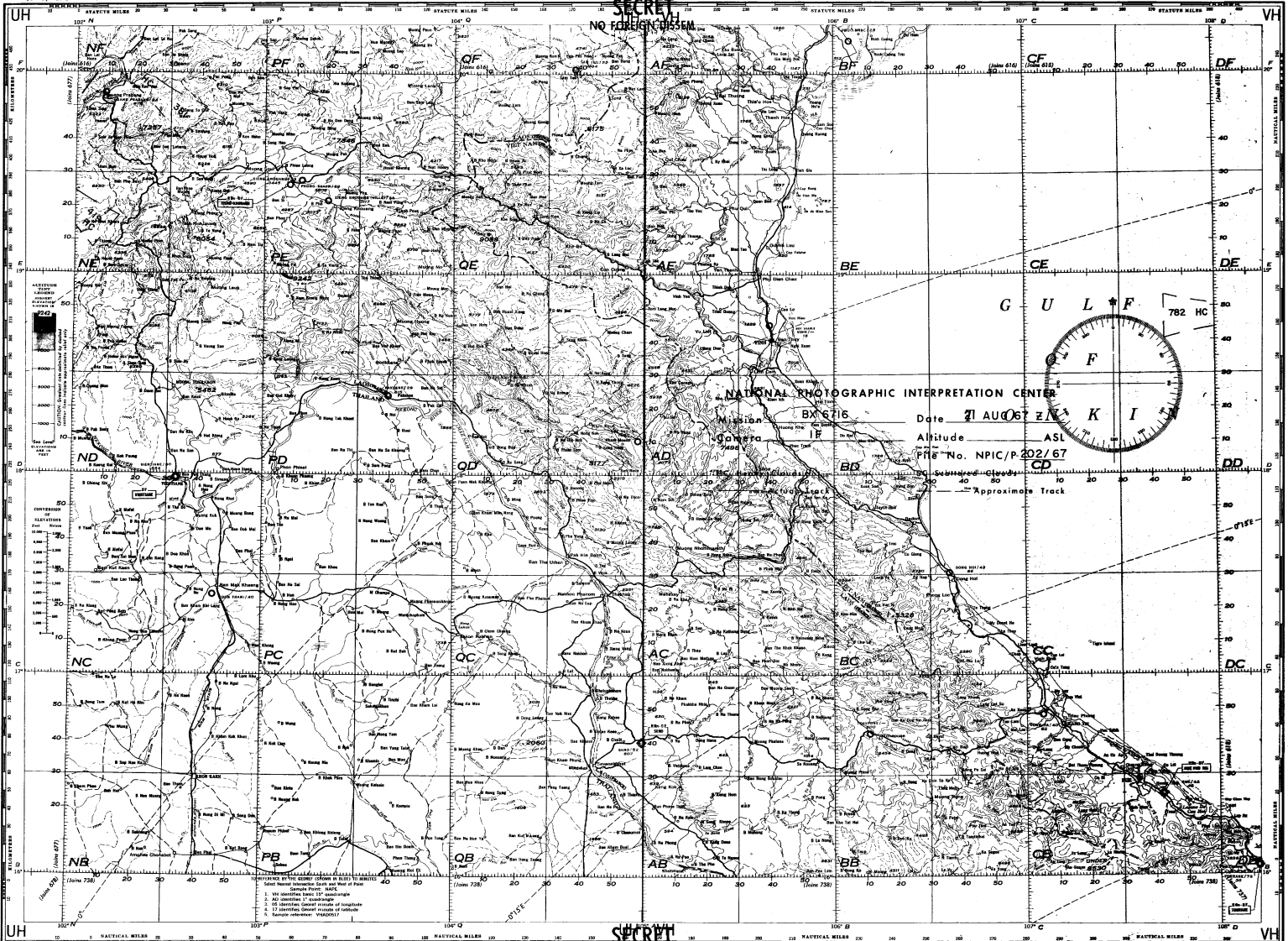
NO FOREIGN DISSEM

RED RIVER (616)
SIEMA-CENAL-LAOS-VIET NAM

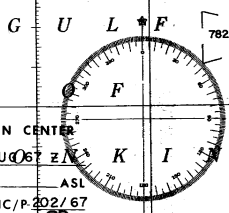
WORLD AERONAUTICAL CHART

(617) GULF OF TONKIN

(617)



SECRET
NO FOREIGN DISSEM



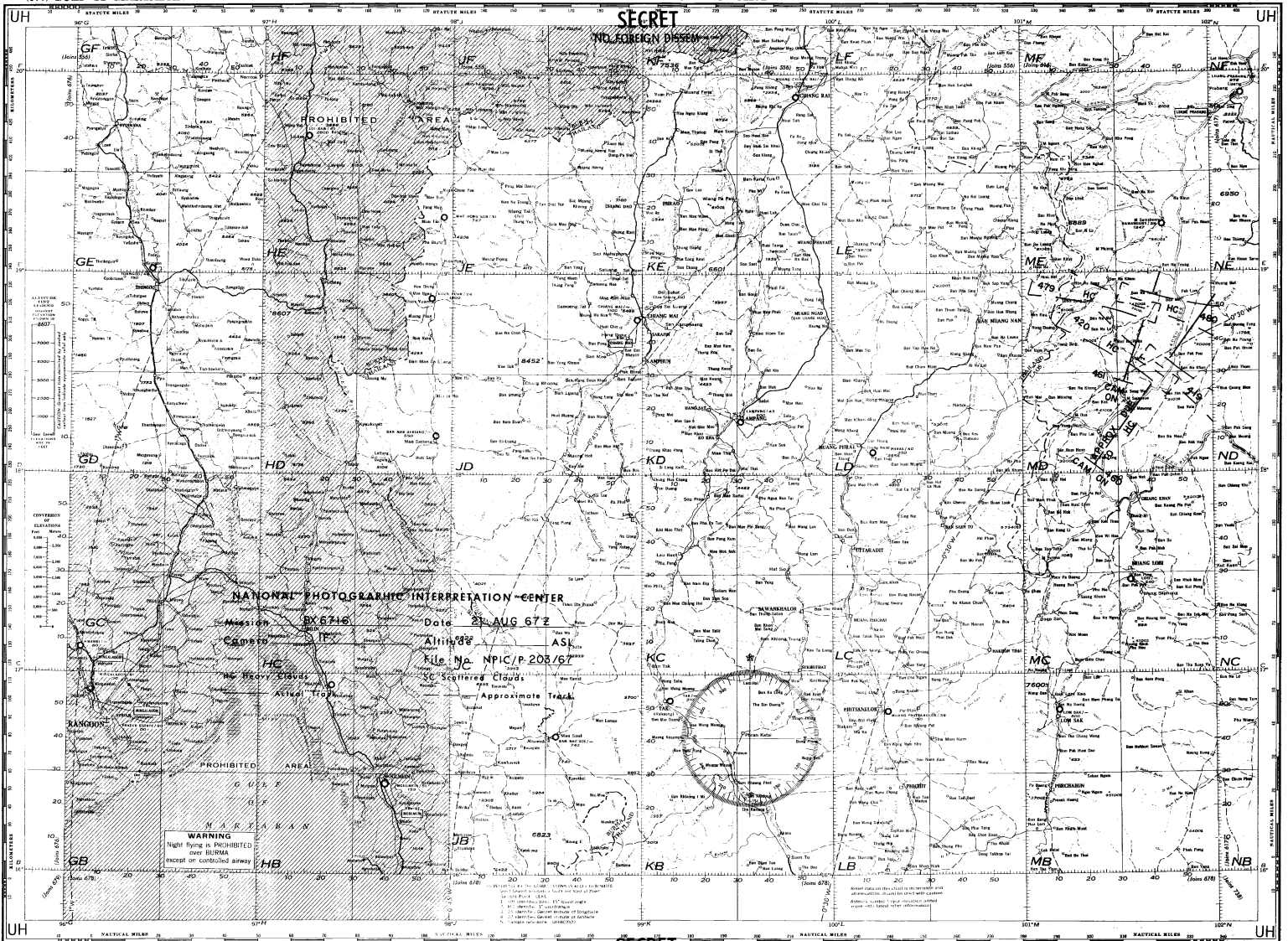
NATIONAL PHOTOGRAPHIC INTERPRETATION CENTER
 BX 6716
 Date 71 AUG 67
 Altitude ASL
 FTS No. NPIC/P 202/67
 CD
 Approximate Track

SECRET
NO FOREIGN DISSEM

(617)

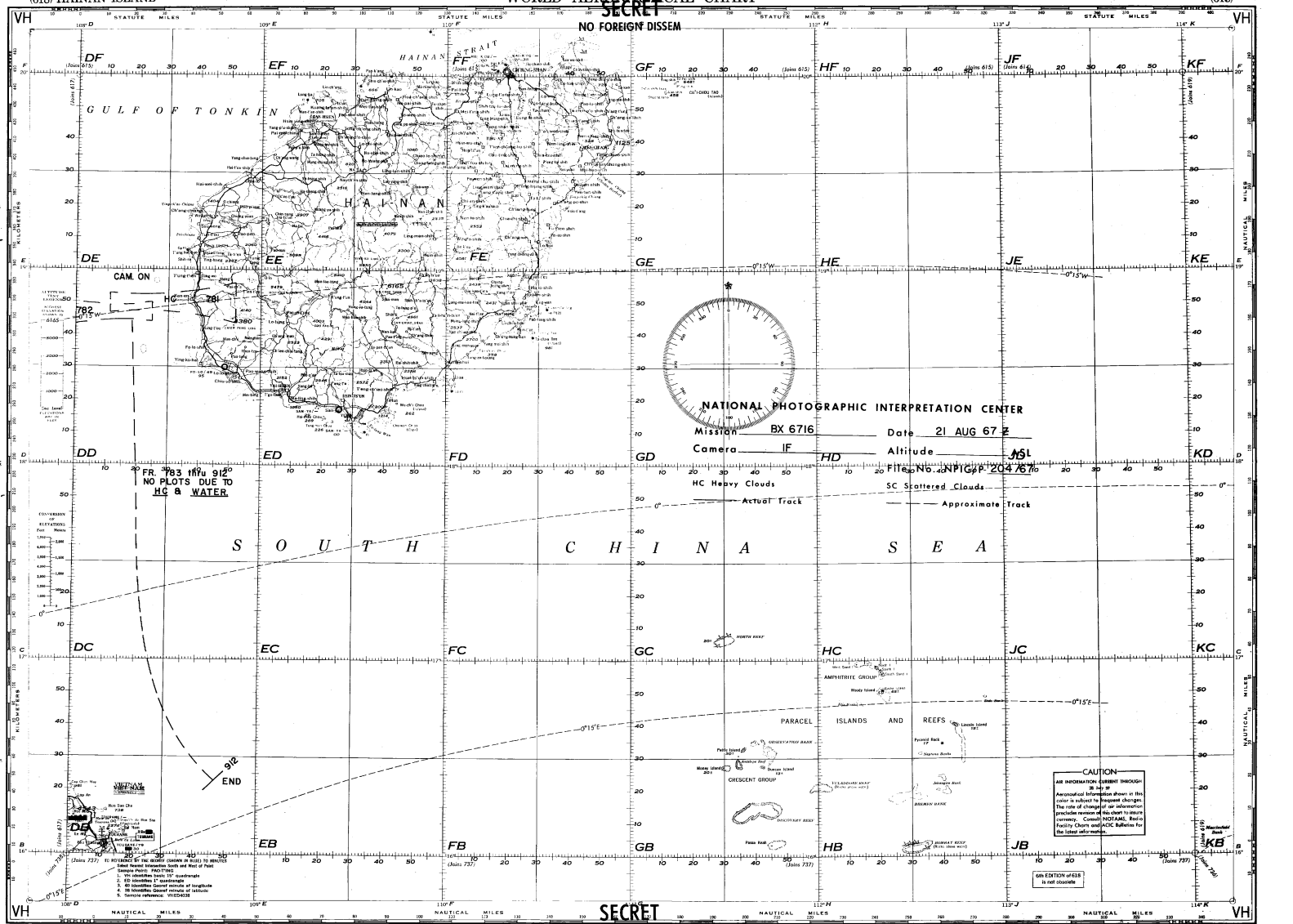
GULF OF TONKIN (617)

WORLD AERONAUTICAL CHART



WORLD AERONAUTICAL CHART

SECRET
NO FOREIGN DISSEM



NATIONAL PHOTOGRAPHIC INTERPRETATION CENTER

Mission BX 6716 Date 21 AUG 67 Z

Camera IF HD Altitude 451

HC Heavy Clouds SC Scattered Clouds

Actual Track Approximate Track

CAUTION
 ALL INFORMATION PRESENT THROUGHOUT THIS CHART IS UNCLASSIFIED UNLESS INDICATED OTHERWISE. THE DATE OF CHANGE OR REVISION IS INDICATED BY A SMALL NUMBER IN THE MARGINS. FOR A COMPLETE LIST OF REVISIONS, SEE THE PUBLICATION INFORMATION STATEMENT FOR THIS CHART.

SECRET
NO FOREIGN DISSEM

Approved For Release 2006/11/11 : CIA-RDP02T06408R000200010010-7

SECRET
NO FOREIGN DISSEM

SECRET
NO FOREIGN DISSEM

Approved For Release 2006/11/11 : CIA-RDP02T06408R000200010010-7