

Approved For Release 2006/11/11 : CIA-RDP02T06408R000200010004-4

**SECRET**  
NO FOREIGN DISSEM

MISSION COVERAGE PLOTS



MISSION BX6733

29 OCTOBER 1967

NPIC/R-5038/67  
DECEMBER 1967

GROUP 1 EXCLUDED FROM  
AUTOMATIC DOWNGRADING  
AND DECLASSIFICATION

DDR-Dup3

**SECRET**  
NO FOREIGN DISSEM

Approved For Release 2006/11/11 : CIA-RDP02T06408R000200010004-4

Approved For Release 2006/11/11 : CIA-RDP02T06408R000200010004-4

W A R N I N G

This document contains information affecting the national defense of the United States, within the meaning of Title 18, sections 793 and 794, of the U.S. Code, as amended. Its transmission or revelation of its contents to or receipt by an unauthorized person is prohibited by law.

Approved For Release 2006/11/11 : CIA-RDP02T06408R000200010004-4

Approved For Release 2006/11/11 : CIA-RDP02T06408R000200010004-4

**SECRET**  
**NO FOREIGN DISSEM**

NPIC/R-5038/67

MISSION COVERAGE PLOTS

# MISSION BX6733

## 29 OCTOBER 1967

DECEMBER 1967

NATIONAL PHOTOGRAPHIC INTERPRETATION CENTER

**SECRET**  
**NO FOREIGN DISSEM**

Approved For Release 2006/11/11 : CIA-RDP02T06408R000200010004-4

RECORD COPY	COPY NO.	PUB. DATE	LOCATION	MASTER	DATE RECEIVED	LOCATION											
DISPOSITION DATE(S)				STOCK LEVEL	MINIMUM 1	MAXIMUM 10											
CUT TO COPIES 25	DATE 1-70	CUT TO COPIES	DATE	COPIES DESTROYED													
CUT TO COPIES 10	DATE 1-72	CUT TO COPIES	DATE														
CUT TO COPIES 0	DATE 1-74	MASTER	DATE														
DATE			RECEIVED OR ISSUED			NUMBER OF COPIES			DATE			RECEIVED OR ISSUED			NUMBER OF COPIES		
MO.	DAY	YR.	REC'D	ISS'D	BAL	MO.	DAY	YR.	REC'D	ISS'D	BAL	REC'D	ISS'D	BAL			
12	22	67	50		50												
1	28	70		40	10												
8	21	73		10	0												

34776

TITLE NPIC/R-5039/67      Dec. 1967      SEC. CLASS. S/NOFORN      LOCATION 502334 X







**SECRET**  
**NO FOREIGN DISSEM**

### PREFACE

This publication contains the geographic location plots of the photography on Mission BX6733, dated 29 October 1967. These plots are presented on a WAC format that has been reduced for convenience to approximately 60 percent of the original size. The line joining the plotted frames represents the trace of the principal points of the photography and does not necessarily represent the vehicle nadir (position of the vehicle in relation to the terrain). There are 7 plot sheets in this publication arranged in ascending order by control number.

The flight-line index on page iii indicates the approximate track of the vehicle for that portion of the mission during which the camera was in operation.

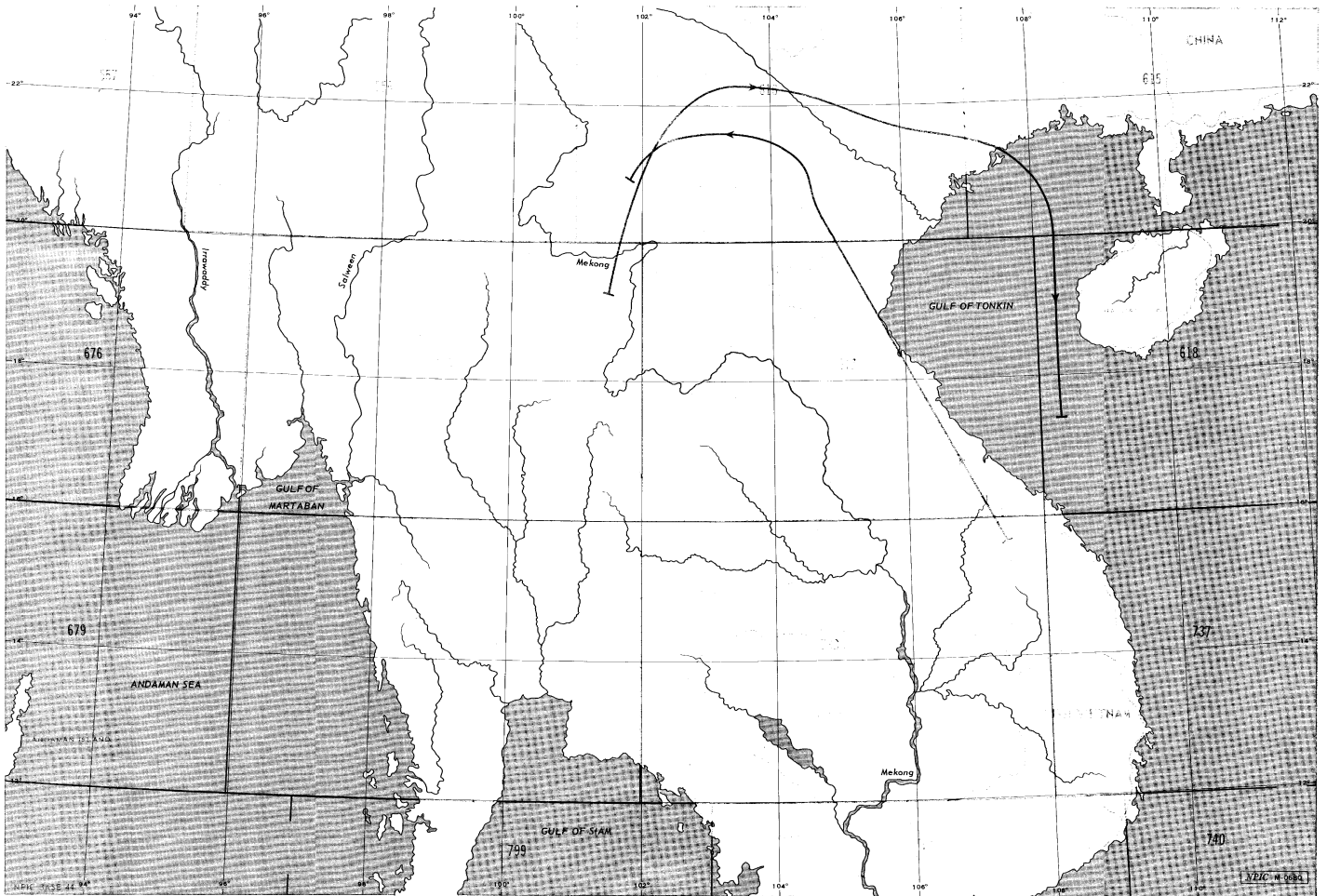
### TABLE OF CONTENTS

Mission Flight-Line Index . . . . .	Page iii
NPIC/P-239/67 . . . . .	WAC 738
NPIC/P-240/67 . . . . .	WAC 617
NPIC/P-241/67 . . . . .	WAC 616
NPIC/P-242/67 . . . . .	WAC 677
NPIC/P-243/67 . . . . .	WAC 616
NPIC/P-244/67 . . . . .	WAC 615
NPIC/P-244A/67 . . . . .	WAC 618

**SECRET**  
**NO FOREIGN DISSEM**



**SECRET**  
NO FOREIGN DISSEM



MISSION FLIGHT-LINE INDEX. This map shows the approximate track of BLACK SHIELD Mission BX 6733, 29 October 1967.

**SECRET**  
NO FOREIGN DISSEM

**SECRET**  
**NO FOREIGN DISSEM**

### PREFACE

This publication contains the geographic location plots of the photography on Mission BX6733, dated 29 October 1967. These plots are presented on a WAC format that has been reduced for convenience to approximately 60 percent of the original size. The line joining the plotted frames represents the trace of the principal points of the photography and does not necessarily represent the vehicle nadir (position of the vehicle in relation to the terrain). There are 7 plot sheets in this publication arranged in ascending order by control number.

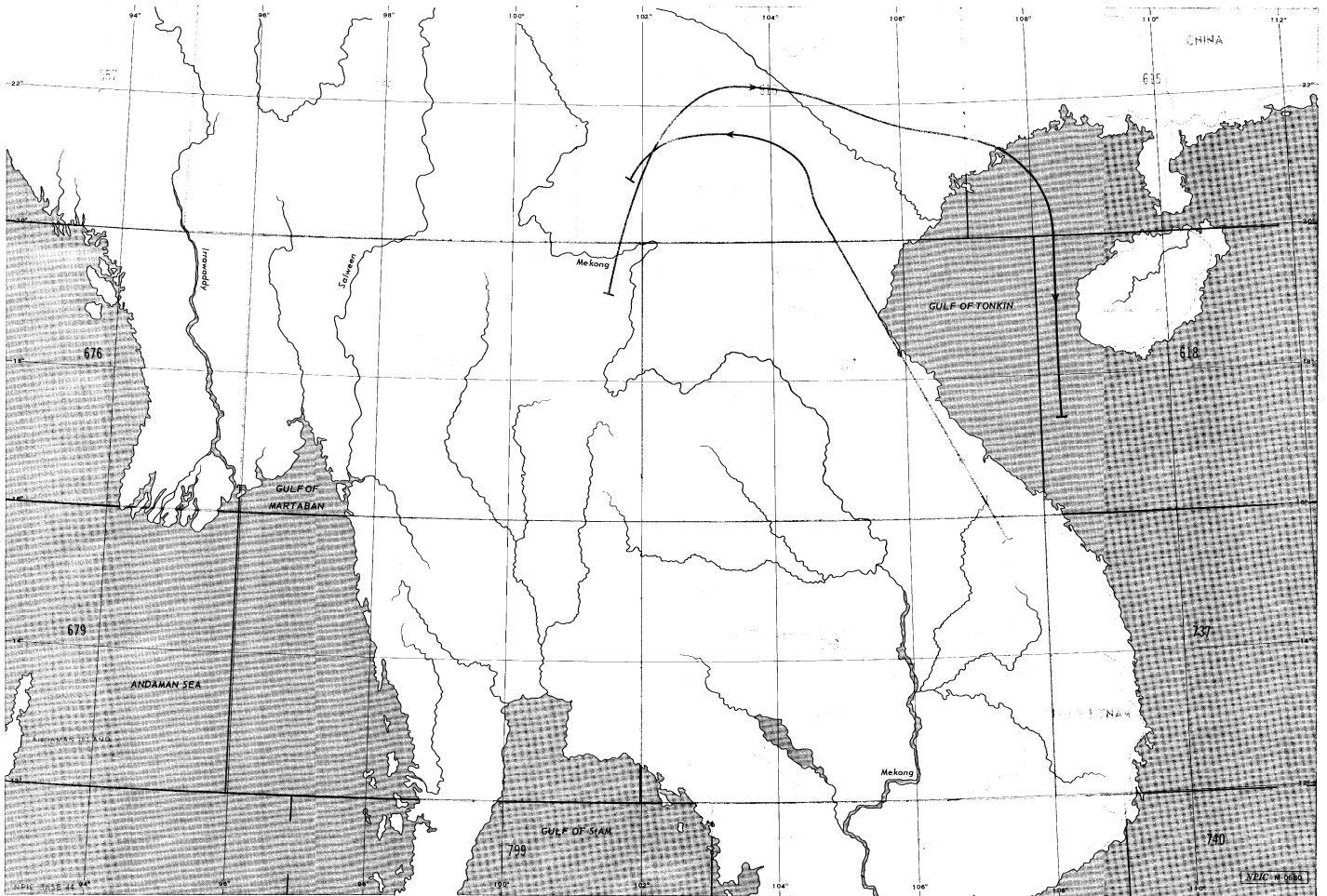
The flight-line index on page iii indicates the approximate track of the vehicle for that portion of the mission during which the camera was in operation.

### TABLE OF CONTENTS

Mission Flight-Line Index . . . . .	Page iii
NPIC/P-239/67 . . . . .	WAC 738
NPIC/P-240/67 . . . . .	WAC 617
NPIC/P-241/67 . . . . .	WAC 616
NPIC/P-242/67 . . . . .	WAC 677
NPIC/P-243/67 . . . . .	WAC 616
NPIC/P-244/67 . . . . .	WAC 615
NPIC/P-244A/67 . . . . .	WAC 618

**SECRET**  
**NO FOREIGN DISSEM**

**SECRET**  
NO FOREIGN DISSEM



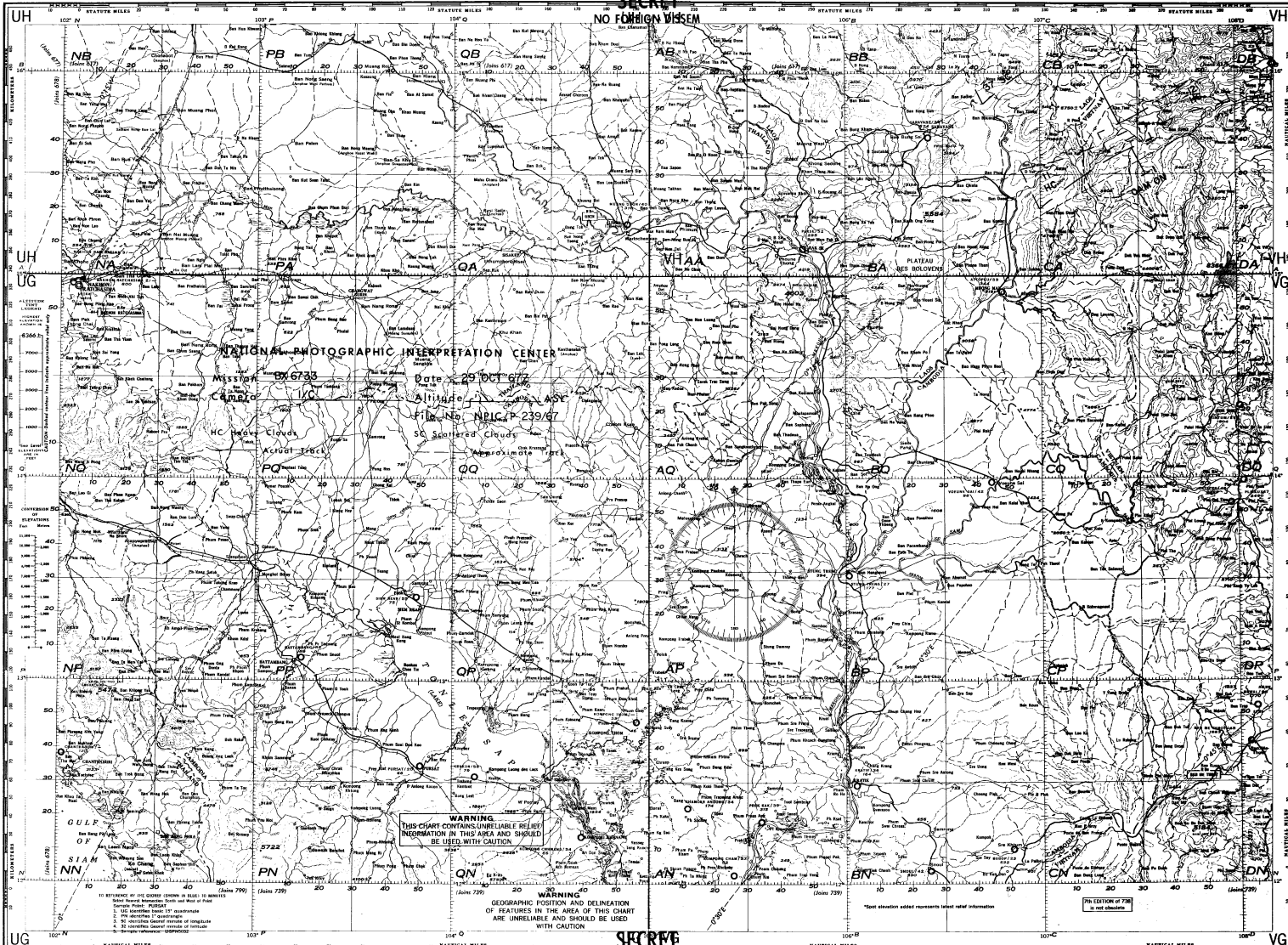
MISSION FLIGHT-LINE INDEX. This map shows the approximate track of BLACK SHIELD Mission BX 6733, 29 October 1967.

**SECRET**  
NO FOREIGN DISSEM

WORLD AERONAUTICAL CHART

(738)

(738)

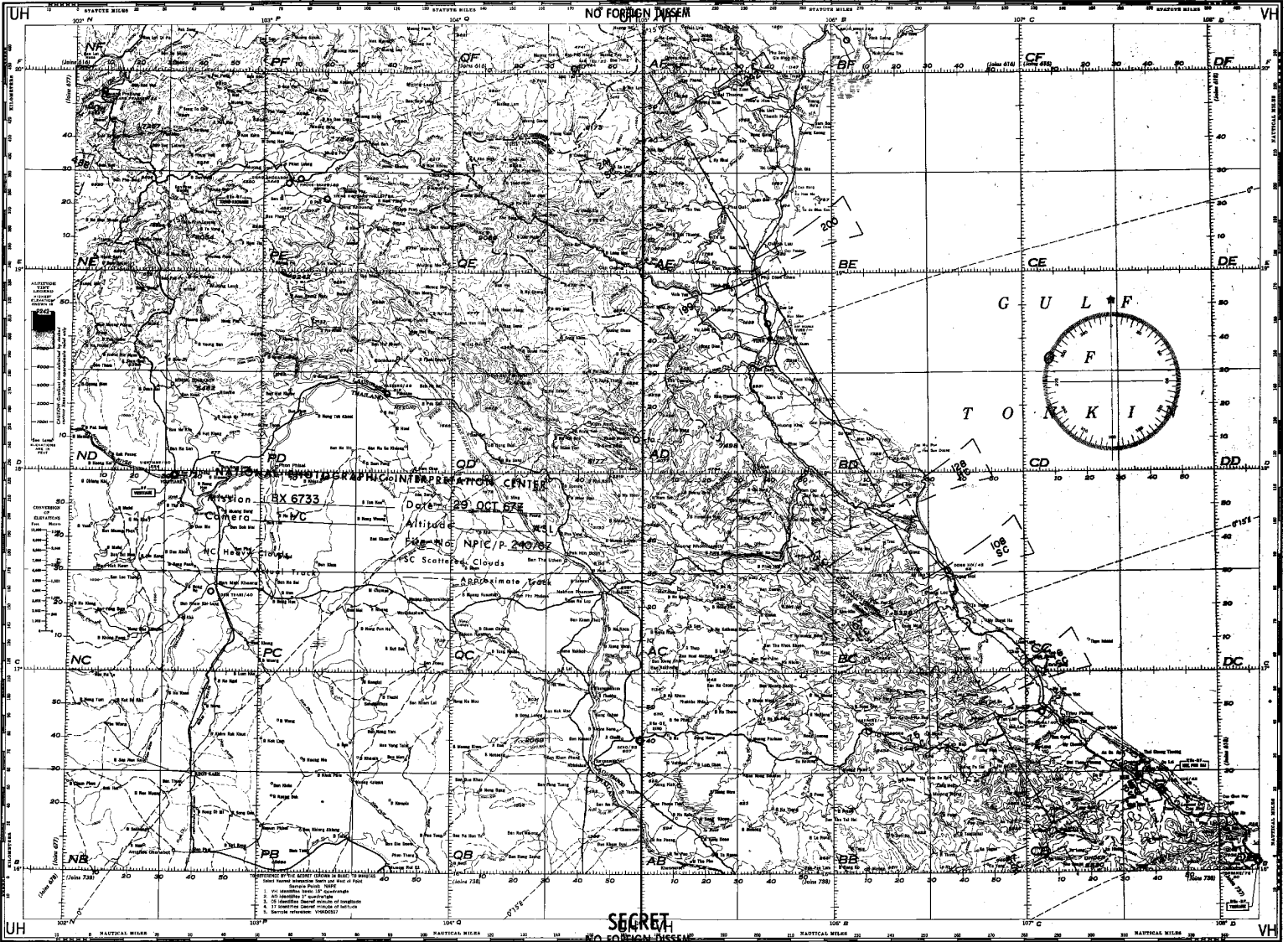


(738)

(738)

SECRET  
NO FOREIGN DISSEM

LAKE SAP (738)  
CAMBODIA-LAOS-THAILAND-VIETNAM

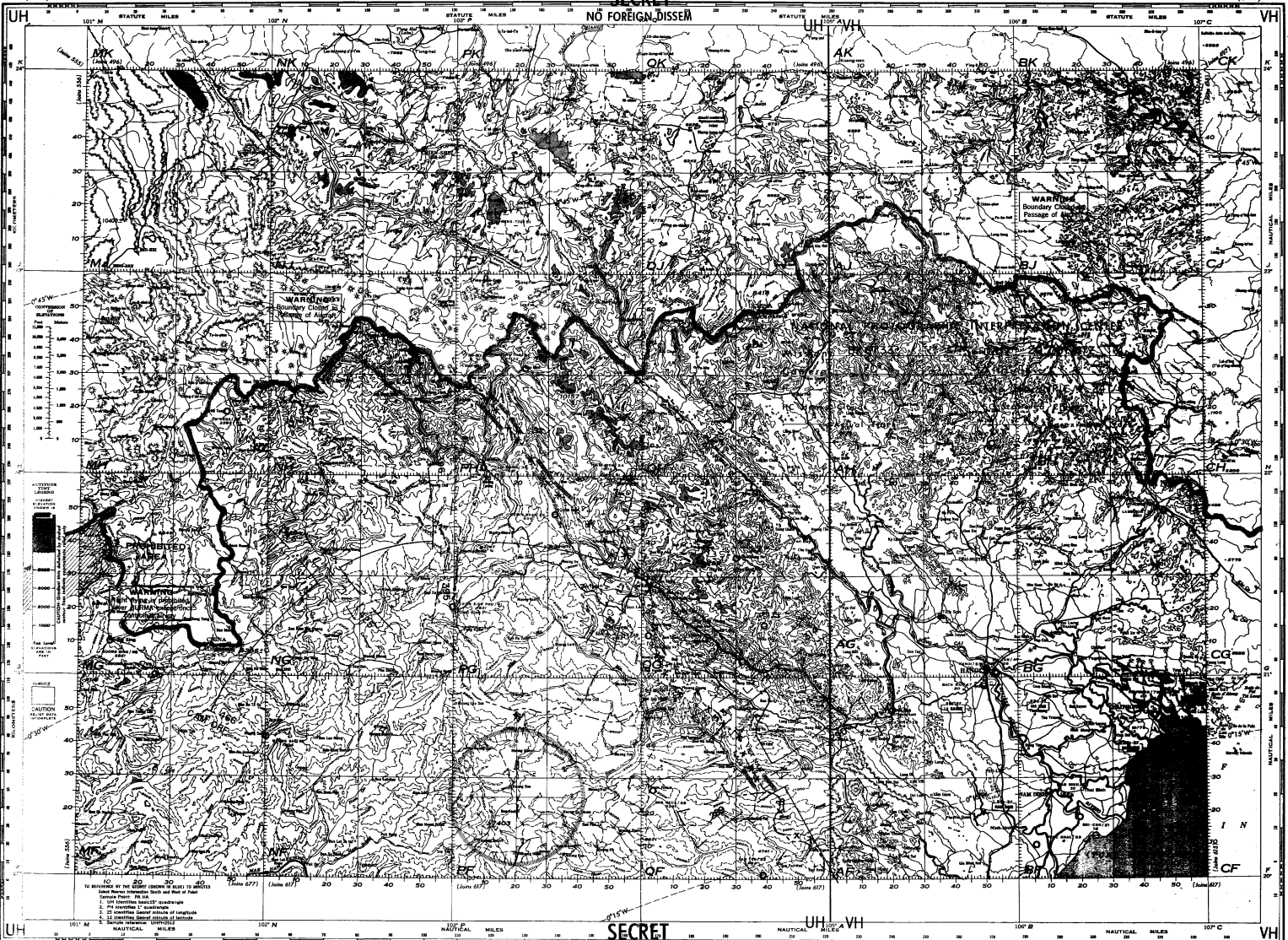


SECRET

(616) RED RIVER

WORLD AERONAUTICAL CHART

(616)



SECRET  
NO FOREIGN DISSEM

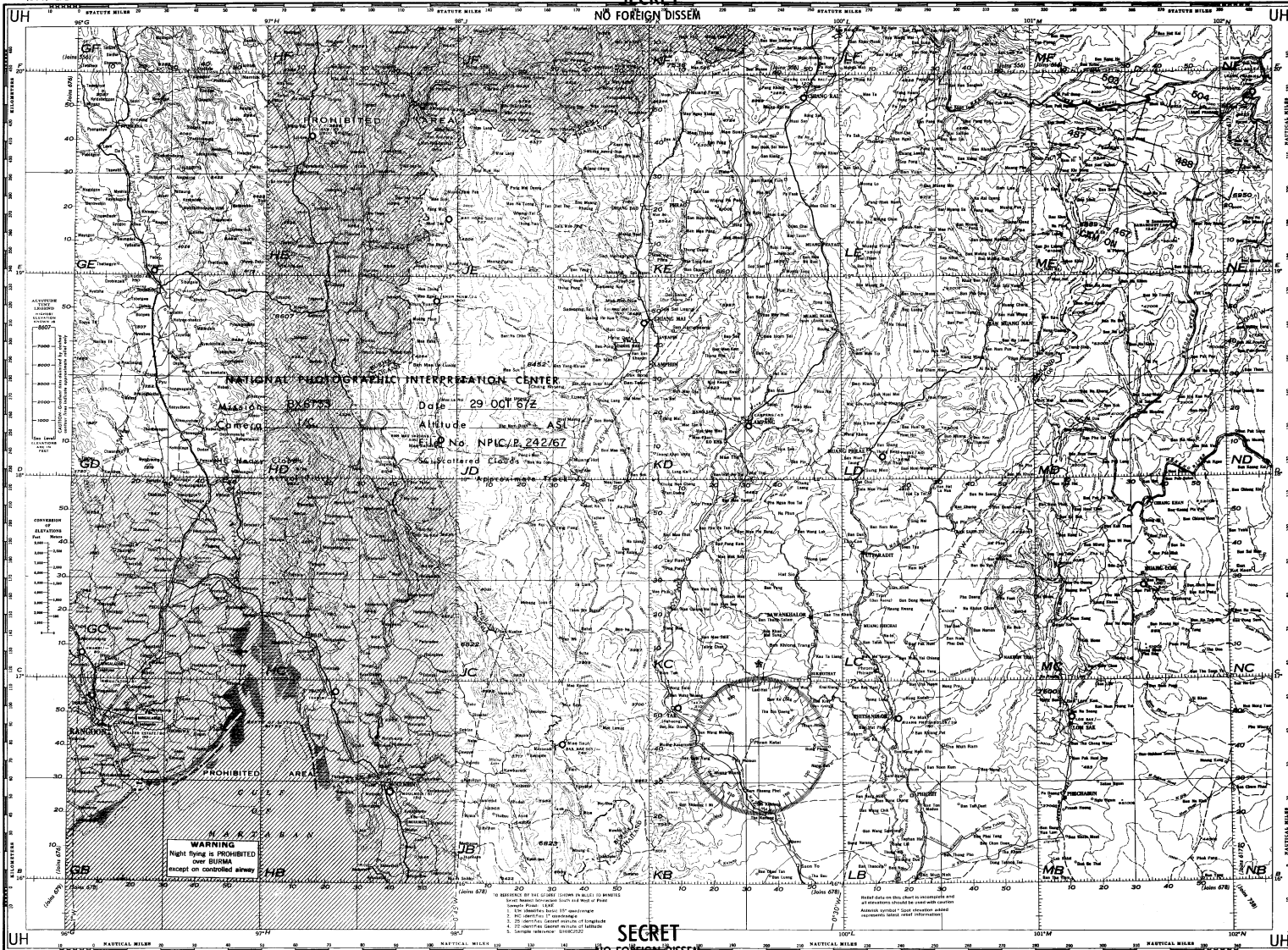
(616)

RED RIVER (616)  
BURMA-CHINA-LAO-VIET NAM

(677) GULF OF MARTABAN

WORLD AERONAUTICAL CHART

(677)



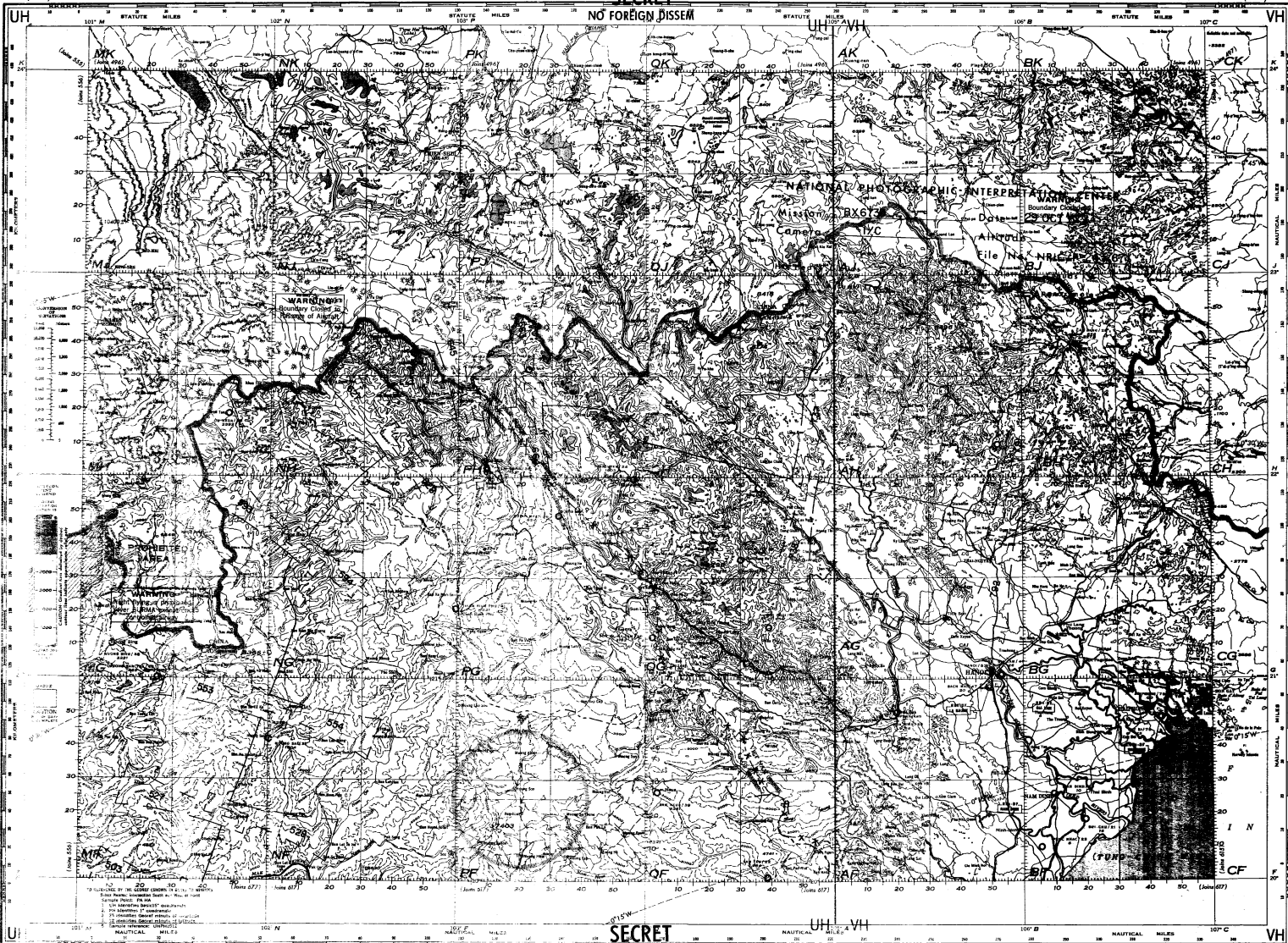
(677)

GULF OF MARTABAN (677)

(616) RED RIVER

WORLD AERONAUTICAL CHART

(616)



SECRET  
NO FOREIGN DISSEM

RED RIVER (616)  
BURMA-CHINA-LAOS-YUNNAN

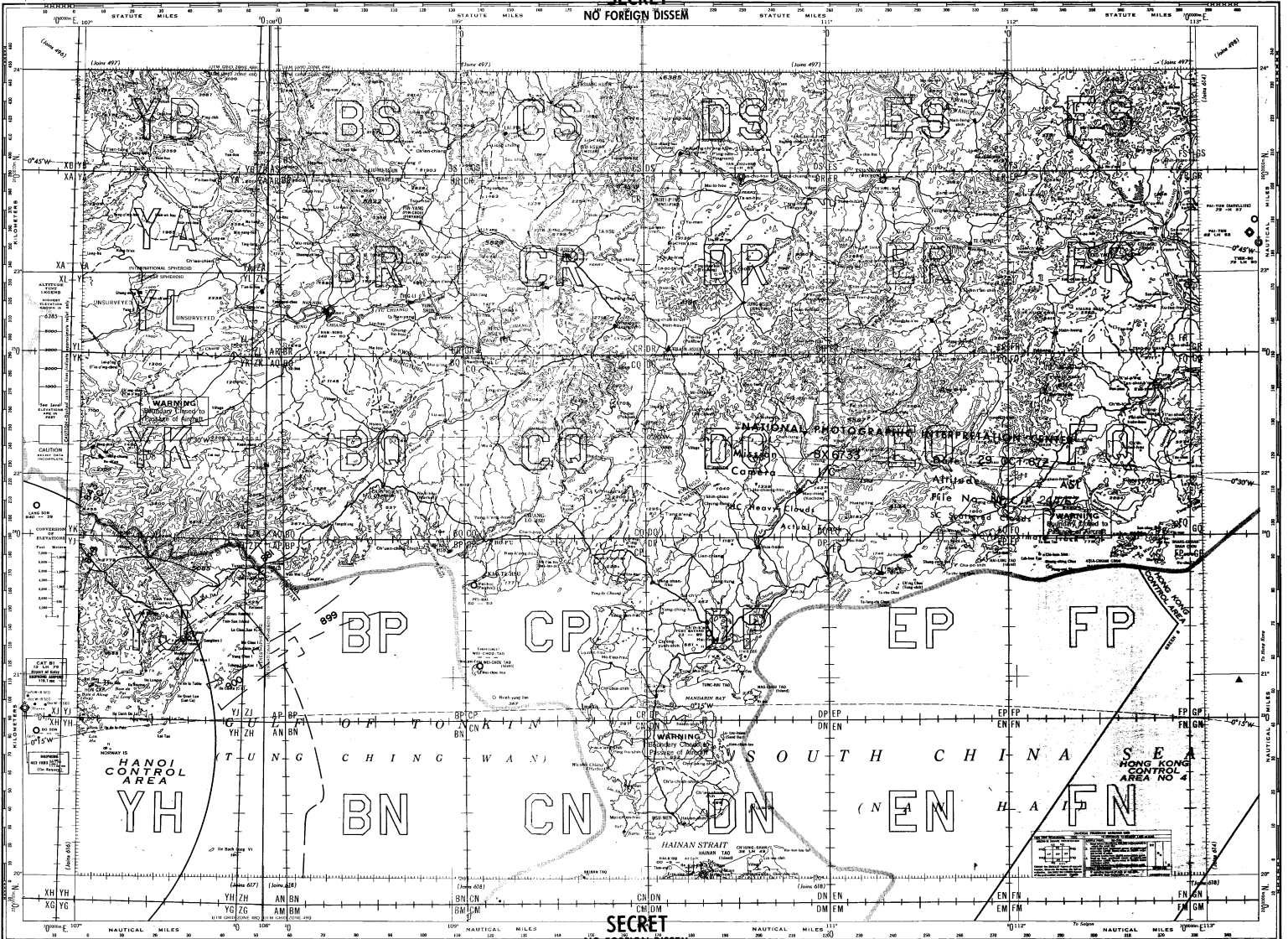


(615) G HAINAN STRAIT

WORLD AERIAL CHART

(615) G

NO FOREIGN DISSEM



(615) G

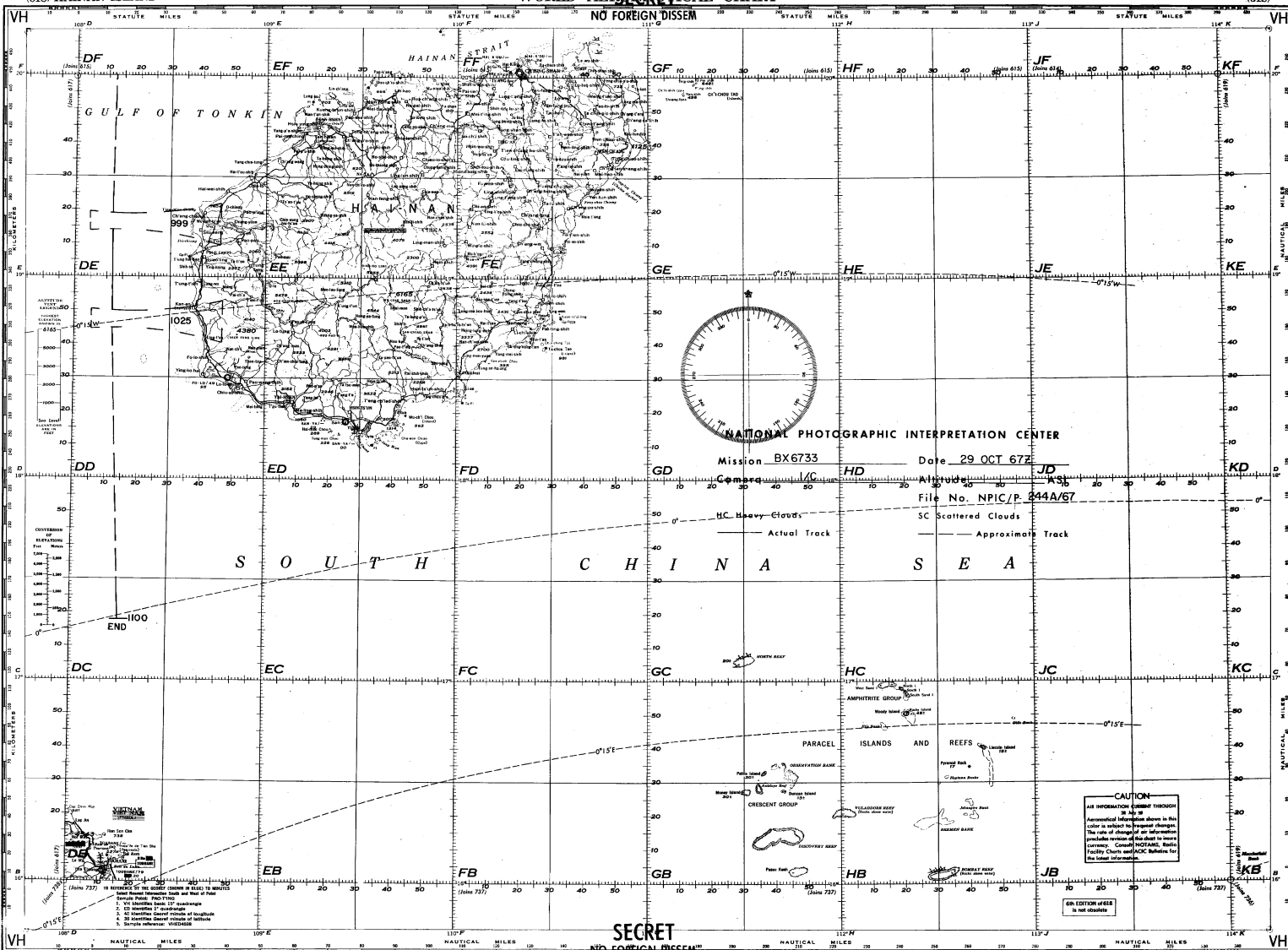
SECRET NO FOREIGN DISSEM

HAINAN STRAIT

WORLD AERIAL CHART

(618) HAINAN ISLAND

(618)



SECRET

(618)

HAINAN ISLAND (618)

Approved For Release 2006/11/11 : CIA-RDP02T06408R000200010004-4

**SECRET**  
NO FOREIGN DISSEM

**SECRET**  
NO FOREIGN DISSEM

Approved For Release 2006/11/11 : CIA-RDP02T06408R000200010004-4