

~~TOP SECRET~~



IMAGERY
ANALYSIS
DIVISION

APPROVED FOR RELEASE - HISTORICAL
COLLECTION DIVISION - HR70-14
DATE: 05-10-2012

PIR

PHOTOGRAPHIC INTELLIGENCE REPORT

VITAL RECORDS COPY

UZHGOROD ARMY BARRACKS AL 2, USSR
(CARPATHIAN MILITARY DISTRICT)



CIA/PIR 67065




DATE September 1965

COPY

PAGES 7

GROUP 1
Excluded from automatic
downgrading and declassification


~~TOP SECRET~~



RECORD COPY	COPY NO.	PUB. DATE	LOCATION	MASTER	DATE RECEIVED	LOCATION											
DISPOSITION DATE(S)				STOCK LEVEL	MINIMUM 1	MAXIMUM 10											
CUT TO COPIES 0	DATE 10/71	CUT TO COPIES	DATE	COPIES DESTROYED													
CUT TO COPIES	DATE	CUT TO COPIES	DATE														
CUT TO COPIES	DATE	MASTER	DATE														
DATE			RECEIVED OR ISSUED			NUMBER OF COPIES			DATE			RECEIVED OR ISSUED			NUMBER OF COPIES		
MO.	DAY	YR.	REC'D	ISS'D	BAL	MO.	DAY	YR.	REC'D	ISS'D	BAL	REC'D	ISS'D	BAL			
8	16	68			10						10						
4	19	72				4	11	6			0						

TITLE MPIC SEC. CLASS. LOCATION 24950

PIR 67065 SEPT. 1965 TX



~~TOP SECRET RUFF~~

CIA/PIR-67065

CIA IMAGERY ANALYSIS DIVISION

UZHGOROD ARMY BARRACKS AL 2, USSR

(48 36N-022 18E)

(CARPATHIAN MILITARY DISTRICT)

- 1 -

~~TOP SECRET RUFF~~

~~TOP SECRET RUFF~~

CIA/PIR-67065

CIA IMAGERY ANALYSIS DIVISION

The following alphabetical designators are used to delineate functional areas within military installations.

- A. Billeting area
- B. Vehicle storage/maintenance
- C. General storage area
- D. Ammunition storage
- E. Miscellaneous (hospitals, prisons, POL, personnel training facilities and unidentified facilities)
- F. Small arms range
- G. Driver training area
- H. Support
- J. Tank/assault gun range
- K. Flat trajectory range
- L. Sub caliber range
- M. APC range
- N. Combined arms range
- P. Artillery training area
- Q. Infantry training area
- R. Special or unidentified area

- NOTE:
- 1. The absence of one or more alphabetical designators indicates that those functional areas were not observed at that particular installation.
 - 2. Lower case letters (i.e., Ba) are used to delineate more than one area of a particular functional category.
 - 3. Numbers are used with the alphabetical designators in some instances to identify vehicles or groups of vehicles within a functional area (i.e., Ba 1).

- 2 -

~~TOP SECRET RUFF~~

UZHGOROD ARMY BARRACKS AL 2 USSR

FUNCTIONAL AREAS

- Aa. 2 Multistory barracks
- 2 Multistory barracks
- 2 Support buildings



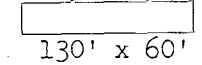
- Ab. 1 Probable barracks
- 1 Probable vehicle shed
- 2 Storage buildings

220' x 30'




- Ac. 1 Multistory U-shaped administration building with 2 legs
- 2 Barracks
- 1 Multistory barracks
- 1 Barracks
- 5 Support buildings

205' x 50'



130' x 60'

- Ad. 3 Quarters
- 1 Support building

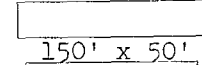


- Ae. 1 Probable barracks
- 1 Probable barracks
- 1 Probable barracks
- 1 Support building


- Af. 6 Quarters
- 2 Support buildings

- Ba. 1 Vehicle/equipment shed
- 3 Vehicle/equipment sheds
- 1 Vehicle/equipment shed/storage building
- 1 Possible maintenance building
- 2 Support buildings

220' x 30'



150' x 50'



- Bb. 1 Vehicle/equipment shed
- 1 Vehicle/equipment shed
- 2 Vehicle/equipment sheds/storage buildings
- 4 Vehicle/equipment sheds
- 2 Vehicle/equipment sheds
- 1 L-shaped support building

- Bc. 1 Vehicle/equipment shed
- 1 Support building



~~TOP SECRET RUFF~~

CIA/PIR-67065

CIA IMAGERY ANALYSIS DIVISION

- Ea. Probable personnel training facility
- Eb. Personnel obstacle course
- Ec. Probable recreation facility
- Ed. Athletic field
- Ee. Unidentified facility
- Ef. Probable parade field

VEHICLES/PIECES OF EQUIPMENT

- Ac. 1 Cargo truck located by the administration building
- Ba1. 32 Tanks/SP guns
- Ba2. 5 Possible vehicles/pieces of equipment
- Ba3. 4 Cargo trucks
- Bb1. 1 Possible tank/SP gun
- Bb2. 1 Probable tank/SP gun
- Bb3. 4 Tanks/SP guns
- Bc. At least 30 vehicles/pieces of equipment

OCCUPANCY AND ACTIVITY

All of the installation appears occupied with heavy personnel and vehicular scarring observed in all areas.

PI REMARKS

The installation is covered by clear, excellent quality photography. Area "Bc" is of special interest due to the probable double security and

- 4 -

~~TOP SECRET RUFF~~

~~TOP SECRET RUFF~~

CIA/PIR-67065

CIA IMAGERY ANALYSIS DIVISION

the variety of vehicular shapes. Its isolation from the rest of the facilities is also noteworthy.

All measurements have been made by the CIA/IAD project analyst. They should not be construed as being mensuration data compiled by the NPIC Technical Intelligence Division.

- 5 -

~~TOP SECRET RUFF~~

TOP SECRET RUFF

UZHGOROD ARMY BARRACKS AL 2

CIA/PIR-67065




FIGURE 1

MAY, 1964

TOP SECRET RUFF

~~TOP SECRET RUFF~~

CIA/PIR-67065

CIA IMAGERY ANALYSIS DIVISION

REFERENCES

MAPS AND CHARTS

U.S. Air Target Chart, Series 200, Sheet 0232-24HL, Second Edition,
August 1963 (SECRET)
CIA/JIB, 35833.1, Town Plan - Uzhgorod, 1-62 (SECRET)

DOCUMENTS

NPIC/R-338/64, Uzhgorod Army Barracks Southeast, Uzhgorod, USSR,
October 1964 (TOP SECRET RUFF)

REQUIREMENT

CIA. C-RR5-82,756

CIA/IAD PROJECT

30063-6

- 6 -

~~TOP SECRET RUFF~~

~~TOP SECRET~~

~~TOP SECRET~~