


~~TOP SECRET~~

HR70-14

PHOTOGRAPHIC INTERPRETATION REPORT

**PIR**



**SOVIET MILITARY  
ORDER OF BATTLE**

**MOSCOW MD**

APPROVED FOR  
RELEASE -  
HISTORICAL  
COLLECTION  
DIVISION DATE:  
06-18-2012

TCS-80870/65

JULY 1965

COPY **82**

6 PAGES

handle via **TALENT-KEYHOLE** control only

GROUP 1 EXCLUDED FROM AUTOMATIC DOWNGRADING AND DECLASSIFICATION

~~TOP SECRET~~

---

WARNING

This document contains information affecting the national security of the United States within the meaning of the espionage laws U. S. Code Title 18, Sections 793 and 794. The law prohibits its transmission or the revelation of its contents in any manner to an unauthorized person, as well as its use in any manner prejudicial to the safety or interest of the United States or for the benefit of any foreign government to the detriment of the United States. It is to be seen only by personnel especially indoctrinated and authorized to receive information in the designated control channels. Its security must be maintained in accordance with regulations pertaining to TALENT-KEYHOLE Control System.

~~TOP SECRET RUFF~~

TCS-80870/65

## PREFACE

This report is one in a series on Soviet Ground Force and Logistic installations being prepared for a DIA/CIA Panel. The series is being coordinated, published and disseminated by NPIC. The photographic analysis is being performed by the NPIC Photographic Analysis Group, the CIA Photographic Intelligence Division (NPIC), and the Production Center 1P1a (DIA). The photographic analysis for this particular report was performed by the NPIC Photographic Analysis Group.

In the interest of uniformity, the titles and letter designators for the facilities observed at these installations are identical with those appearing in the project requirement. When a specific facility is not observed both its title and letter designator are omitted in the report.

Titles and letter designators for the various facilities are as follows: (A) railroad service, (B) road service, (C) landing strips, (D) administrative and troop housing areas, (E) storage areas, (F) ammunition storage areas, (G) POL storage areas, (H) other buildings and facilities, (J) equipment storage/maintenance areas, (K) athletic fields, (L) small arms firing ranges, (M) driver training areas, (N) tank/assault gun firing ranges, (P) flat trajectory firing ranges, (Q) artillery emplacements (batteries), (R) infantry or combined arms field training area or courses, (S) special training facilities, (T) unidentified facilities or tracking activity.

~~TOP SECRET RUFF~~

RYAZAN ARMY BARRACKS SOUTHWEST

(54-36N 039-40E)

RYAZAN, RYAZANSKAYA OBLAST, USSR

MOSCOW MD

AL No:

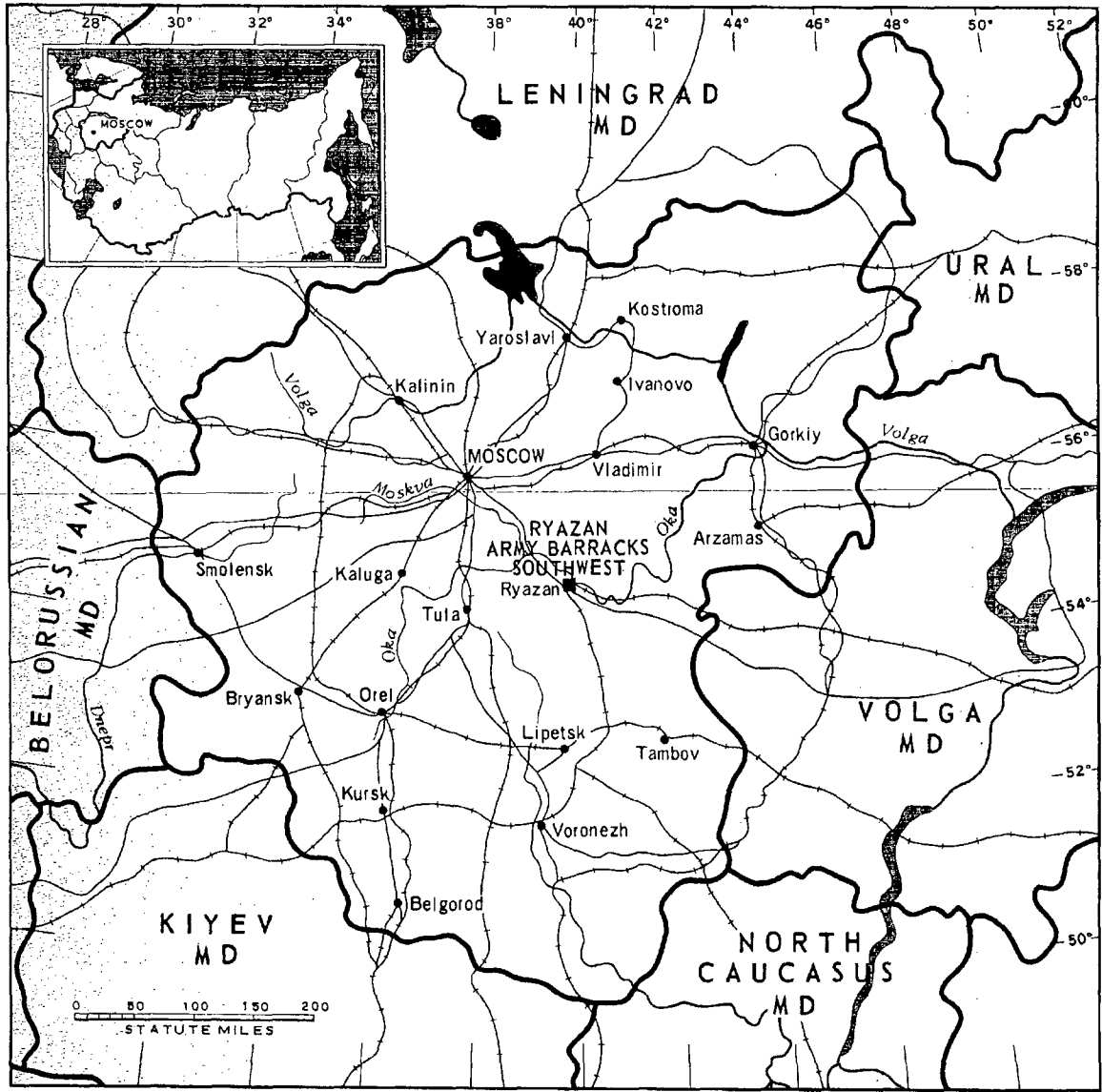


FIGURE 1. RYAZAN ARMY BARRACKS SOUTHWEST.



FIGURE 2. RYAZAN ARMY BARRACKS SOUTHWEST, RYAZAN, USSR, JUNE 1964.

NPIC K-2684 (7/65)

SUMMARY

Ryazan Army Barracks Southwest is located in the southwestern part of Ryazan (Figure 1).

The installation covers approximately 1,200 acres and contains 5 administration buildings, 1 probable administration building, 9 barracks/administration buildings, 25 probable barracks, 12 probable quarters, 27 storage buildings, 2 revetted explosives storage buildings, 3 equipment/vehicle maintenance buildings, 2 probable transloading buildings, 54 support buildings, and 2 athletic fields (Figures 2 and 3).

A training area is located in the southern part of the installation and occupies approximately 900 acres. It contains 5 small-arms firing ranges, 2 wheeled-vehicle driver-training courses, and 6 support buildings.

The installation is covered on 7 KEYHOLE missions between June 1963 and December 1964. Comparative analysis reveals no apparent change in facilities and a moderate level of activity during the period.

DESCRIPTION OF INSTALLATION

Railroad Service

The installation is served by a spur from the Ryazan-Ryazhsk rail line.

Road Service

Ryazan streets provide access to the installation.

Administrative and Troop Housing Area

Area D contains 5 administration buildings, 9 barracks/administration buildings, 25 probable barracks, 12 probable quarters, and 26 support buildings.

General Storage Area

Area E contains 21 storage buildings and 2 probable transloading buildings.

Explosives Storage Area

Area F contains 2 revetted explosives storage buildings and 5 support buildings.

Other Buildings

Area H contains 1 T-shaped possible messhall and 8 support buildings.

Area H2 probably supports Area J1 and contains 2 secured storage buildings and 4 support buildings.

Equipment Storage/Maintenance Areas

Area J1 contains 1 equipment/vehicle maintenance shed, approximately 200 by 35 feet, 1 probable administration building, 4 storage buildings, and 8 support buildings.

Area J2 contains 2 long equipment/vehicle maintenance sheds, each approximately 400 by 45 feet, and 3 support buildings.

Athletic Fields

Areas K1 and K2 are athletic fields.

Small-Arms Firing Ranges

Area L1 is a small-arms firing range (375 by 150 feet).

Areas L2-L5 are small-arms firing ranges (325 by 200 feet).

Driver-Training Areas

Areas M1 and M2 contain wheeled-vehicle driver-training courses.

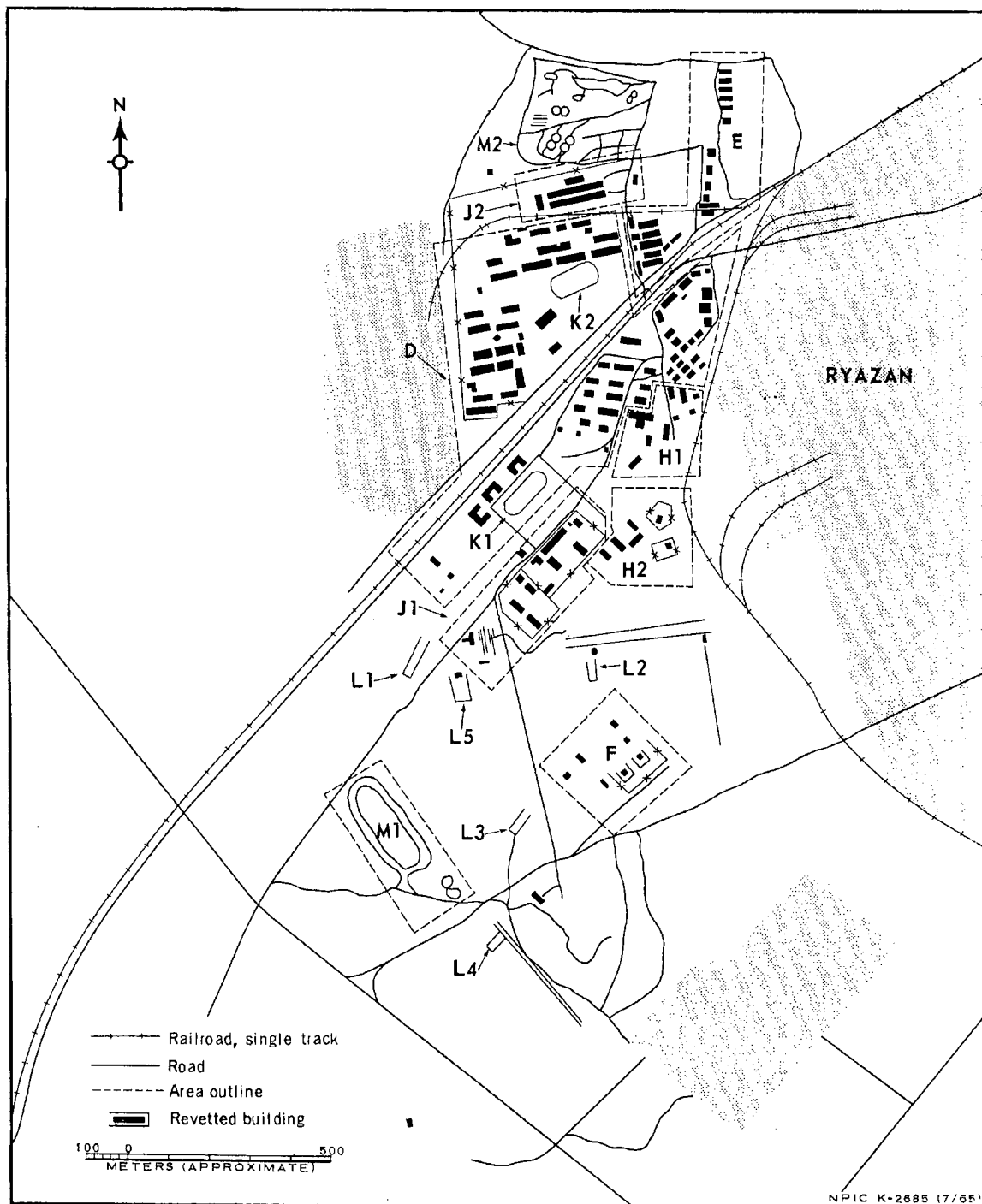


FIGURE 3. RYAZAN ARMY BARRACKS SOUTHWEST. Sketch compiled from [redacted] October 1964.


~~TOP SECRET RUFF~~

Handle Via  
TALENT-KEYHOLE  
Control System Only

TCS-80870/65

REFERENCES

PHOTOGRAPHY



MAPS OR CHARTS

US Air Target Chart, Series 200, Sheet 0166-6HL, 2d ed, Nov 62 (SECRET)

DOCUMENTS

NPIC. R-19/64, *Ryazan Army Barracks SW, Moscow MD, Ryazan, USSR*, Jan 64 (TOP SECRET RUFF)

REQUIREMENT

C-RR4-81,733 (partial answer)

NPIC PROJECT

11709/64

- 6 -

~~TOP SECRET RUFF~~

Handle Via  
TALENT-KEYHOLE  
Control System Only



~~TOP SECRET~~

~~TOP SECRET~~

TCS-80869/65

overage