

HR70-14

~~TOP SECRET~~

Copy
6 Pages

82

TCS-80703/65

June 1965

PHOTOGRAPHIC INTERPRETATION REPORT

SOVIET MILITARY ORDER OF BATTLE MOSCOW MD

APPROVED FOR
RELEASE - HISTORICAL
COLLECTION DIVISION
DATE: 06-18-2012



CIA



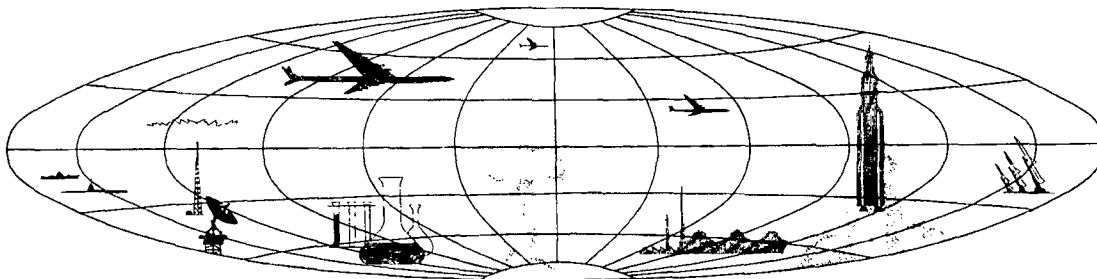
DIA

Handle Via **TALENT - KEYHOLE** Control Only

WARNING

This document contains classified information affecting the national security of the United States within the meaning of the espionage laws U. S. Code Title 18, Sections 793 and 794. The law prohibits its transmission or the revelation of its contents in any manner to an unauthorized person, as well as its use in any manner prejudicial to the safety or interest of the United States or for the benefit of any foreign government to the detriment of the United States. It is to be seen only by personnel especially indoctrinated and authorized to receive TALENT-KEYHOLE information. Its security must be maintained in accordance with KEYHOLE and TALENT regulations.

NATIONAL PHOTOGRAPHIC INTERPRETATION CENTER



~~TOP SECRET~~

GROUP 1
Excluded from automatic
downgrading and declassification

~~TOP SECRET RUFF~~

TCS-80703/65

PREFACE

This report is one in a series on Soviet Ground Force and Logistic installations being prepared for a DIA/CIA Panel. The series is being coordinated, published and disseminated by NPIC. The photographic analysis is being performed by the NPIC Photographic Analysis Group, the CIA Photographic Intelligence Division (NPIC), and the Production Center 1P1a (DIA). The photographic analysis for this particular report was performed by the NPIC Photographic Analysis Group.

In the interest of uniformity, the titles and letter designators for the facilities observed at these installations are identical with those appearing in the project requirement. When a specific facility is not observed both its title and letter designator are omitted in the report.

Titles and letter designators for the various facilities are as follows: (A) railroad service, (B) road service, (C) landing strips, (D) administrative and troop housing areas, (E) storage areas, (F) ammunition storage areas, (G) POL storage areas, (H) other buildings and facilities, (J) equipment storage/maintenance areas, (K) athletic fields, (L) small arms firing ranges, (M) driver training areas, (N) tank/assault gun firing ranges, (P) flat trajectory firing ranges, (Q) artillery emplacements (batteries), (R) infantry or combined arms field training area or courses, (S) special training facilities, (T) unidentified facilities or tracking activity.

~~TOP SECRET RUFF~~

Handle Via
TALENT-KEYHOLE
Control System Only

~~TOP SECRET RUFF~~

TCS-80703/65

KALUGA AMMUNITION DEPOT EAST
AND
KALUGA ARMY BARRACKS AND DEPOT
(54-30N 036-19E)
KALUGA, KALUZHSKAYA OBLAST, USSR
MOSCOW MD

BE No: See Summary

AL No:

COMOR No:

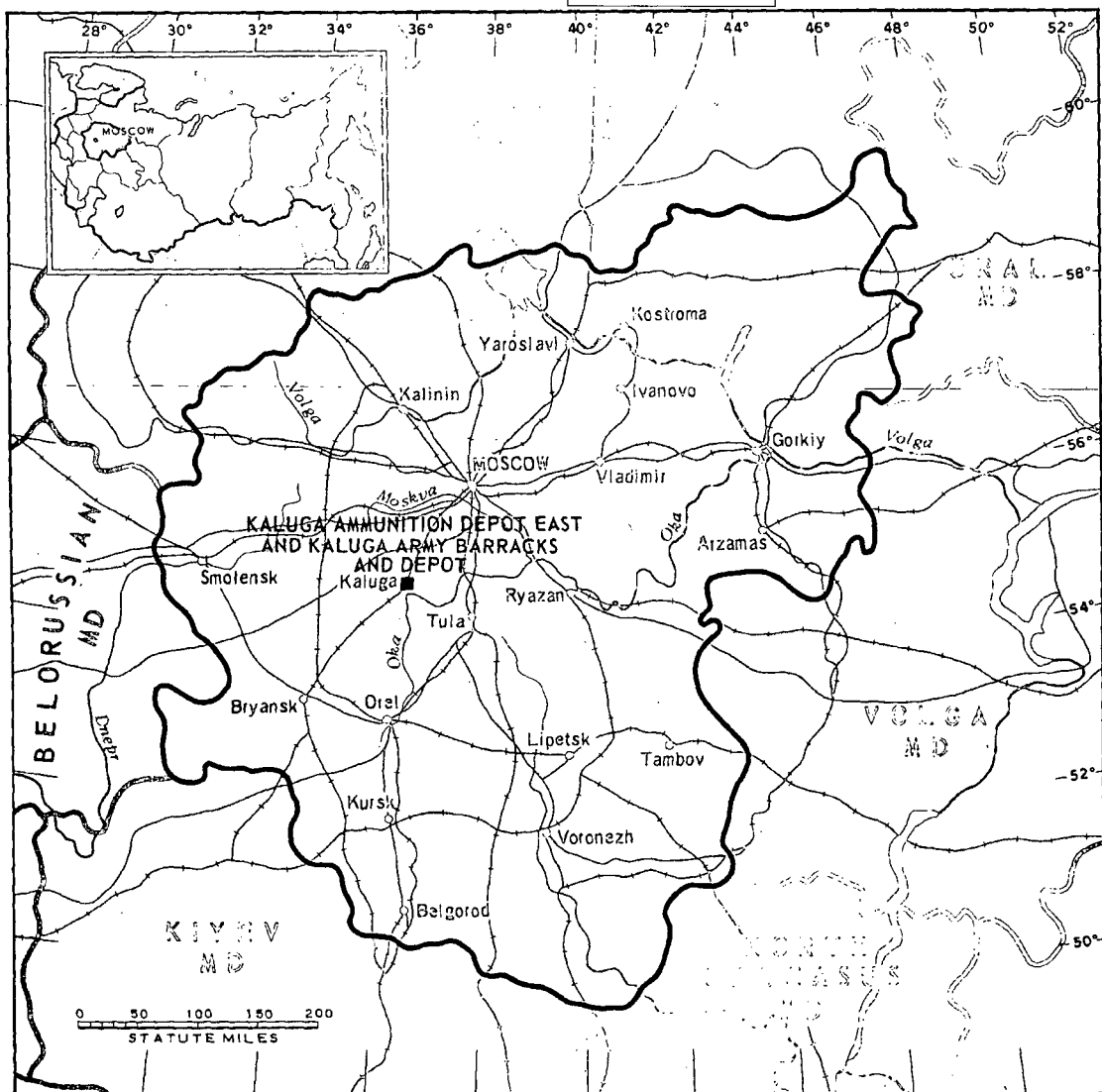


FIGURE 1. LOCATION OF KALUGA AMMUNITION DEPOT EAST AND KALUGA ARMY BARRACKS AND DEPOT.

~~TOP SECRET RUFF~~

Handle Via
TALENT-KEYHOLE
Control System Only

~~TOP SECRET RUFF~~

TCS-80703/65



FIGURE 2. KALUGA AMMUNITION DEPOT EAST AND KALUGA ARMY BARRACKS AND DEPOT, KALUGA, USSR, SEPTEMBER 1964.

NPIC K-1850 18/001

~~TOP SECRET RUFF~~

~~TOP SECRET RUFF~~

TCS-80703/65

SUMMARY

Kaluga Ammunition Depot East [] and the Kaluga Army Barracks and Depot [] are located on the eastern edge of Kaluga (Figure 1).

Kaluga Ammunition Depot East covers approximately 185 acres and contains 29 ammunition storage buildings and 5 support buildings. Kaluga Army Barracks and Depot covers approximately 320 acres and contains 2 administration buildings, 6 barracks, 55

probable quarters, 31 storage buildings, 7 vehicle/equipment maintenance buildings, 37 support buildings, a small-arms firing range and an athletic field (Figures 2 and 3).

The installations were covered by 5 KEY-HOLE missions between April 1962 and October 1964. There has been no change in facilities and moderate activity was observed on all coverage.

DESCRIPTION OF INSTALLATION

Railroad Service

A spur from the Kaluga-Tula rail line serves both installations.

Nine medium POL tanks and 21 small POL tanks are located at 54-34N 036-19E.

Other Buildings

Road Service

All-weather roads provide access to Kaluga.

Area H contains 3 storage buildings and 11 support buildings.

Administrative and Troop Housing Areas

Area D1 contains 1 administration building, 6 barracks, and 7 support buildings.

Area D2 contains 55 probable quarters.

Equipment Storage/Maintenance Areas

Area J1 contains 4 vehicle/equipment maintenance buildings (one 190 by 60 feet and three 150 by 75 feet).

Area J2 contains 2 vehicle/equipment maintenance buildings (one 260 by 100 feet and one 290 by 100 feet), 1 administration building and 5 support buildings.

General Storage Areas

Area E1 contains 8 storage buildings and 3 support buildings.

Area E2 contains 20 storage buildings and 11 support buildings.

Area J3 contains a 280- by 60-foot vehicle/equipment maintenance building.

Ammunition Storage Area

Area F is double secured and contains 29 ammunition storage buildings and 5 support buildings.

Athletic Field

Area K contains an athletic field.

POL Storage Areas

Twenty-four large POL tanks are located at 54-33N 036-18E.

Small-Arms Firing Range

Area L is a 600- by 50-foot small-arms firing range.

~~TOP SECRET RUFF~~

TOP SECRET RUFF

TCS-80703/65

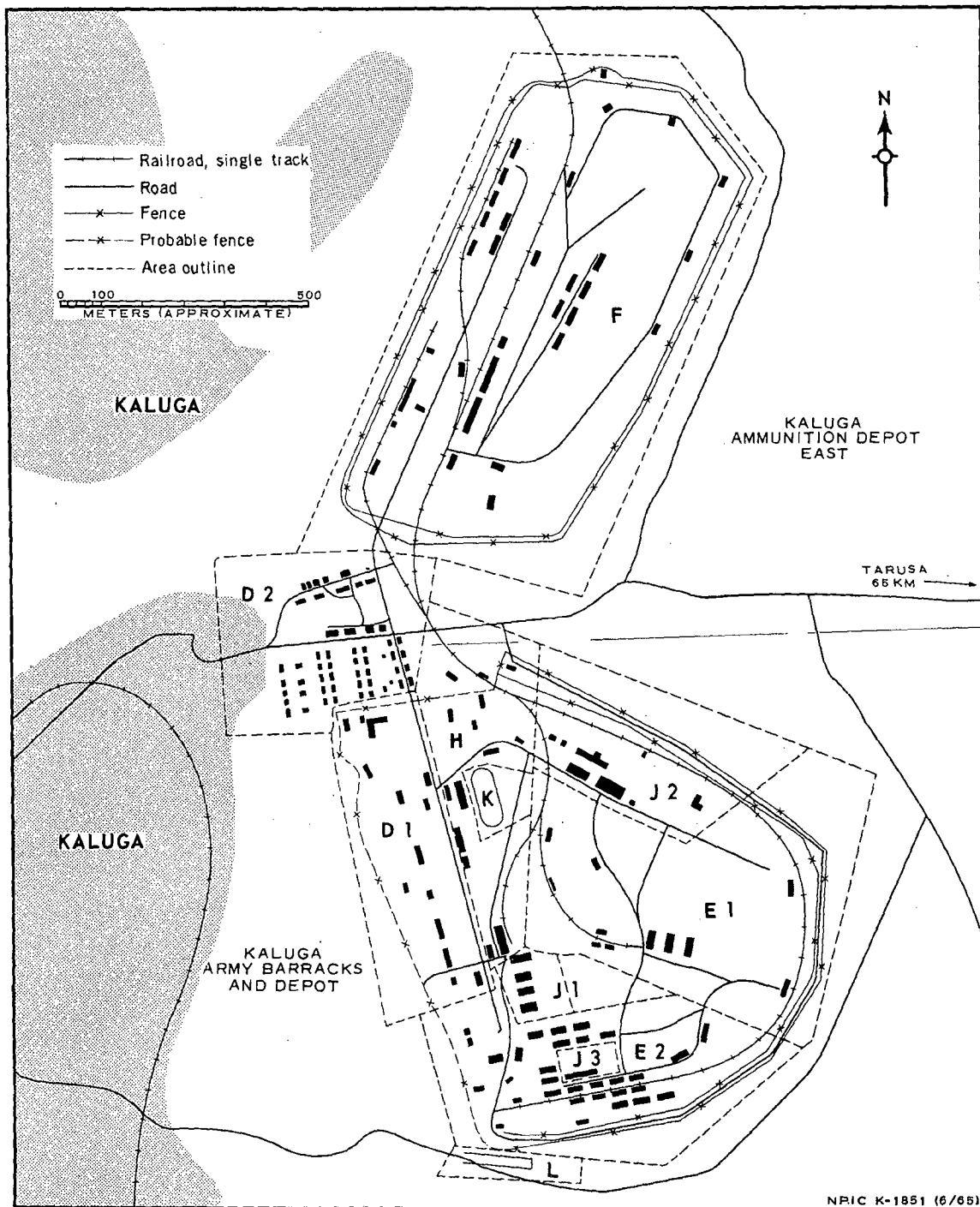


FIGURE 3. KALUGA AMMUNITION DEPOT EAST AND KALUGA ARMY BARRACKS AND DEPOT.
Sketch compiled from [redacted] June 1964.

- 5 -

TOP SECRET RUFF


Handle Via
TALENT-KEYHOLE
Control System Only

~~TOP SECRET RUFF~~

TCS-80703/65


REFERENCES

PHOTOGRAPHY



MAPS OR CHARTS

US-Air-Target Chart, Series-200, Sheet-0167-9HL, 2d-ed, Mar-64-(SECRET)



DOCUMENTS



REQUIREMENT

C-RR4-81,738 (partial answer)

NPIC PROJECT

11709/64

~~TOP SECRET RUFF~~

Handle Via
TALENT-KEYHOLE
Control System Only

~~TOP SECRET~~

~~TOP SECRET~~