

HR70-14

Copy  
6 Pages

~~TOP SECRET~~

TCS-80629/65

June 1965



PHOTOGRAPHIC INTERPRETATION REPORT

APPROVED FOR RELEASE  
- HISTORICAL  
COLLECTION DIVISION  
HR70-14 DATE: 07-18-2012

# SOVIET MILITARY ORDER OF BATTLE MOSCOW MD



CIA



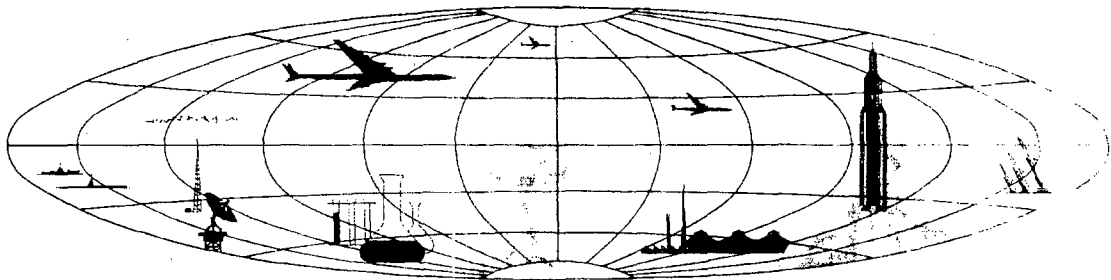
DIA

Handle Via **TALENT - KEYHOLE** Control Only

WARNING

This document contains classified information affecting the national security of the United States within the meaning of the espionage laws U. S. Code Title 18, Sections 793 and 794. The law prohibits its transmission or the revelation of its contents in any manner to an unauthorized person, as well as its use in any manner prejudicial to the safety or interest of the United States or for the benefit of any foreign government to the detriment of the United States. It is to be seen only by personnel especially indoctrinated and authorized to receive TALENT-KEYHOLE information. Its security must be maintained in accordance with KEYHOLE and TALENT regulations.

NATIONAL PHOTOGRAPHIC INTERPRETATION CENTER



~~TOP SECRET~~

GROUP 1  
EXCLUDED FROM AUTOMATIC  
DOWNGRADING AND DECLASSIFICATION

PREFACE

This report is one in a series on Soviet Ground Force and Logistic installations being prepared for a DIA/CIA Panel. The series is being coordinated, published and disseminated by NPIC. The photographic analysis is being performed by the NPIC Photographic Analysis Group, the CIA Photographic Intelligence Division (NPIC), and the Production Center 1P1a (DIA). The photographic analysis for this particular report was performed by the NPIC Photographic Analysis Group.

In the interest of uniformity, the titles and letter designators for the facilities observed at these installations are identical with those appearing in the project requirement. When a specific facility is not observed both its title and letter designator are omitted in the report.

Titles and letter designators for the various facilities are as follows: (A) railroad service, (B) road service, (C) landing strips, (D) administrative and troop housing areas, (E) storage areas, (F) ammunition storage areas, (G) POL storage areas, (H) other buildings and facilities, (J) equipment storage/maintenance areas, (K) athletic fields, (L) small arms firing ranges, (M) driver training areas, (N) tank/assault gun firing ranges, (P) flat trajectory firing ranges, (Q) artillery emplacements (batteries), (R) infantry or combined arms field training area or courses, (S) special training facilities, (T) unidentified facilities or tracking activity.

RYAZHSK AMMUNITION DEPOT NORTHWEST

(53-44N 039-50E)

RYAZHSK, RYAZANSKAYA OBLAST, USSR

MOSCOW MD

AL No:

COMOR No:

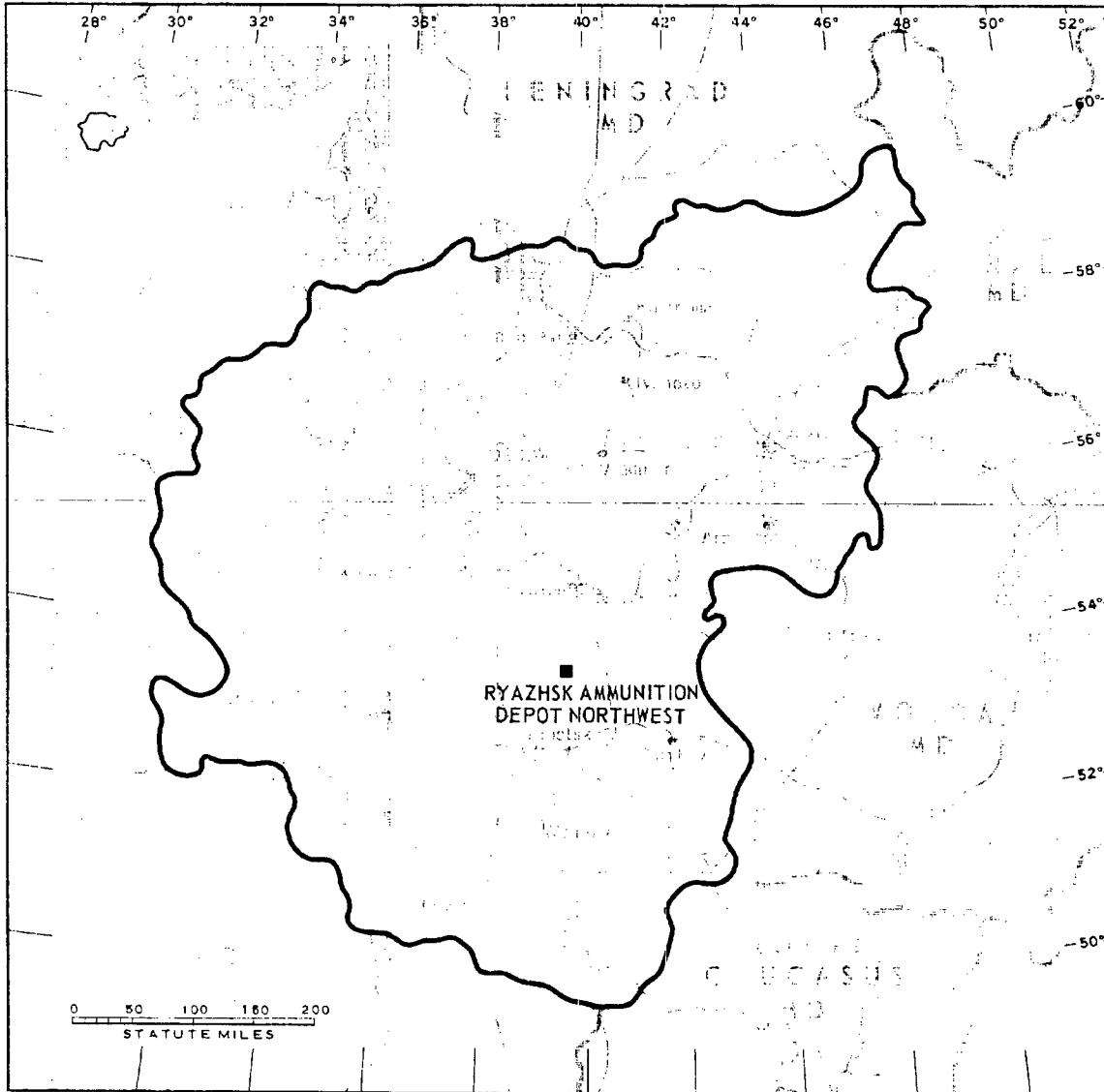



FIGURE 1. LOCATION OF RYAZHSK AMMUNITION DEPOT NORTHWEST.



NPIC K-1506 (5/65)

FIGURE 2. RYAZHSK AMMUNITION DEPOT NORTHWEST, RYAZHSK, USSR, OCTOBER 1964.

SUMMARY

Ryazhsk Ammunition Depot Northwest is located 16 kilometers (km) west-northwest of Ryazhsk (Figure 1).

The installation covers approximately 300 acres and contains a double-secured storage area and a support area with a total of 2 administration buildings, 6 barracks, 4 storage buildings, 64 ammunition storage buildings, 40 sup-

port buildings, and 3 rail-to-road transloading buildings (Figures 2 and 3).

The installation is covered on 6 KEYHOLE missions between April 1962 and October 1964. Comparative analysis reveals no change in facilities and only light activity throughout this period.

DESCRIPTION OF INSTALLATION

Railroad Service

A rail spur which divides into 2 sidings serves the installation.

Road Service

The installation is served by secondary roads.

Administration and Troop Housing Areas

Area D1 contains an administration build-

ing, 4 storage buildings, and 13 support buildings.

Area D2 contains an administration building, 6 barracks, and 23 support buildings. Many of these support buildings may be civilian housing for the installation.

Ammunition Storage Area

Area F contains 64 ammunition storage buildings, 4 support buildings, and 3 rail-to-road transloading buildings.

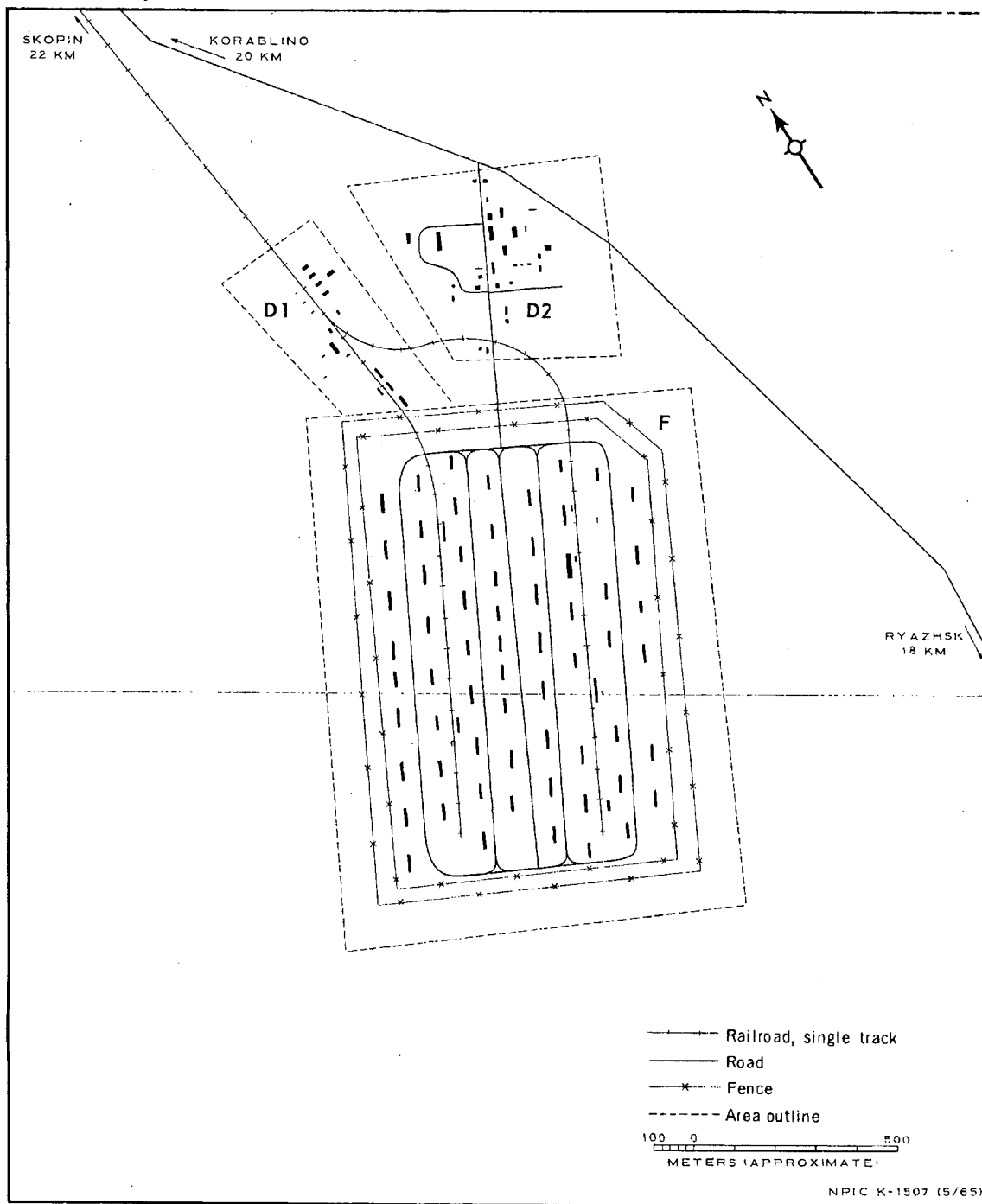


FIGURE 3. RYAZHISK AMMUNITION DEPOT NORTHWEST. Sketch compiled from [redacted] October 1964.

REFERENCES

PHOTOGRAPHY



MAPS OR CHARTS

US Air Target Chart, Series 200, Sheet 0166-11HI., 3d ed, May 64 (SECRET)

REQUIREMENT

C-RR4-81,733 (partial answer)

NPIC PROJECT

11709/64

~~TOP SECRET~~

~~TOP SECRET~~