

HR70-14

~~TOP SECRET~~

Copy **82**  
6 Pages

TCS-80701/65

June 1965



PHOTOGRAPHIC INTERPRETATION REPORT

APPROVED FOR  
RELEASE - HISTORICAL  
COLLECTION DIVISION  
DATE: 06-18-2012

# SOVIET MILITARY ORDER OF BATTLE MOSCOW MD



CIA



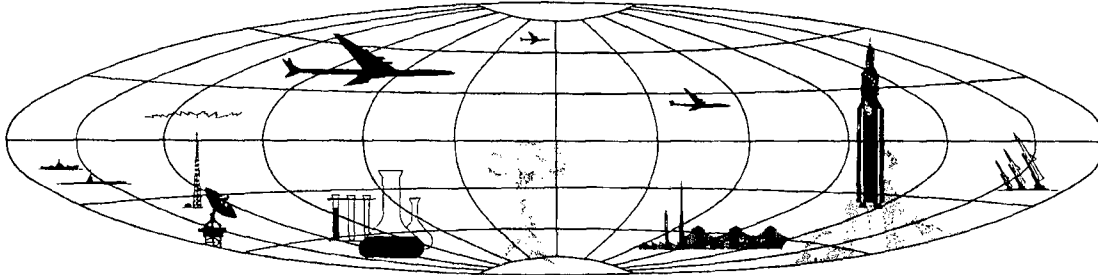
DIA

Handle Via **TALENT - KEYHOLE** Control Only

WARNING

This document contains classified information affecting the national security of the United States within the meaning of the espionage laws U. S. Code Title 18, Sections 793 and 794. The law prohibits its transmission or the revelation of its contents in any manner to an unauthorized person, as well as its use in any manner prejudicial to the safety or interest of the United States or for the benefit of any foreign government to the detriment of the United States. It is to be seen only by personnel especially indoctrinated and authorized to receive TALENT-KEYHOLE information. Its security must be maintained in accordance with KEYHOLE and TALENT regulations.

NATIONAL PHOTOGRAPHIC INTERPRETATION CENTER



~~TOP SECRET~~

GROUP 1  
Excluded from automatic  
downgrading and declassification

~~TOP SECRET CHESS RUFF~~

Handle Via  
TALENT-KEYHOLE  
Control System Only

TCS-80701/65

#### PREFACE

This report is one in a series on Soviet Ground Force and Logistic installations being prepared for a DIA/CIA Panel. The series is being coordinated, published and disseminated by NPIC. The photographic analysis is being performed by the NPIC Photographic Analysis Group, the CIA Photographic Intelligence Division (NPIC), and the Production Center 1P1a (DIA). The photographic analysis for this particular report was performed by the NPIC Photographic Analysis Group.

In the interest of uniformity, the titles and letter designators for the facilities observed at these installations are identical with those appearing in the project requirement. When a specific facility is not observed both its title and letter designator are omitted in the report.

Titles and letter designators for the various facilities are as follows: (A) railroad service, (B) road service, (C) landing strips, (D) administrative and troop housing areas, (E) storage areas, (F) ammunition storage areas, (G) POL storage areas, (H) other buildings and facilities, (J) equipment storage/maintenance areas, (K) athletic fields, (L) small-arms firing ranges, (M) driver training areas, (N) tank/assault gun firing ranges, (P) flat trajectory firing ranges, (Q) artillery emplacements (batteries), (R) infantry or combined arms field training area or courses, (S) special training facilities, (T) unidentified facilities or tracking activity.

- 1 -

~~TOP SECRET CHESS RUFF~~

Handle Via  
TALENT-KEYHOLE  
Control System Only

Handle Via  
TALENT-KEYHOLE  
Control System Only

TCS-80701/65

OSTROGOZHSK ARMY BARRACKS

(50-52N 039-04E)

OSTROGOZHSK, VORONEZHSKAYA OBLAST, USSR

MOSCOW MD

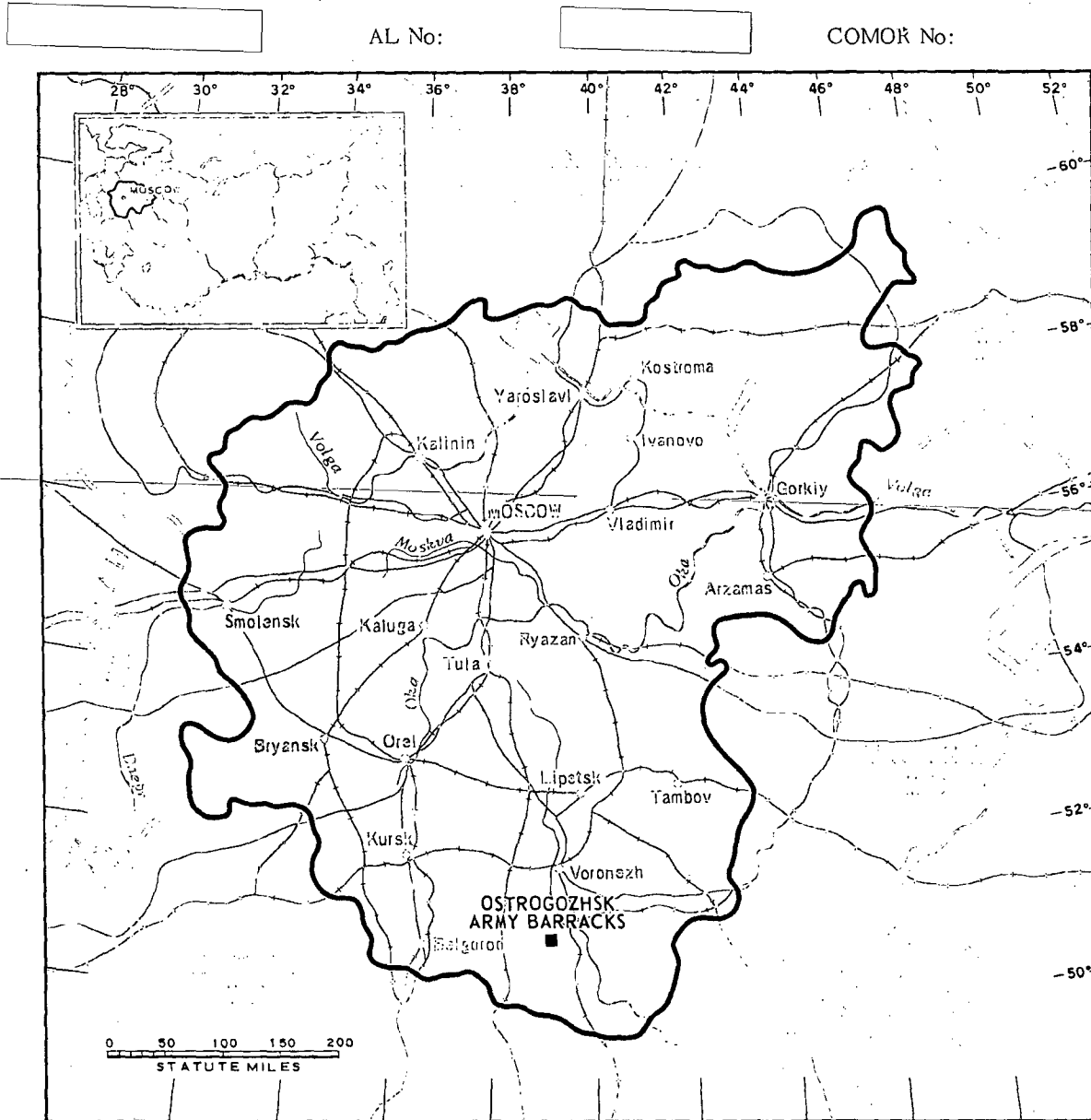


FIGURE 1. LOCATION OF OSTROGOZHSK ARMY BARRACKS.

Handle Via  
TALENT-KEYHOLE  
Control System Only




FIGURE 2. OSTROGOZHSK ARMY BARRACKS, OSTROGOZHSK, USSR, SEPTEMBER 1964.

NPIC K-1886 (6/65)

SUMMARY

Ostrogzhsk Army Barracks is located on the north edge of Ostrogzhsk (Figure 1).

The installation covers approximately 200 acres and contains 2 administration buildings, 6 barracks, 23 quarters, 2 storage buildings, 3 vehicle sheds, a vehicle park, and 22 support buildings. Training facilities include an athletic field, a small-arms firing range, and 1 wheeled-

vehicle driver-training area (Figures 2 and 3).

The area is covered by 1960 TALENT photography and 10 KEYHOLE missions between April 1962 and October 1964. Comparative analysis reveals no significant change during this period. Light activity is observed on all coverage.

DESCRIPTION OF INSTALLATION

Road Service

The installation is served by city streets and has direct access to the Ostrogzhsk-Voronezh highway.

Administration and Troop Housing Area

Area D contains 1 multistory administration building, 1 H-shaped administration building, 6 barracks, 23 quarters, and 19 support buildings.

General Storage Area

Area E contains 2 storage buildings.

Equipment Storage/Maintenance Areas

Area J1 is an equipment park approximately 225 by 210 feet.

Area J2 contains 3 vehicle sheds (one 270 by 60 feet, one 200 by 45 feet, and one 220 by 55 feet) and 3 support buildings.

Athletic Field

Area K is an athletic field.

Small-Arms Firing Range

Area L is a 330- by 45-foot small-arms firing range with evidence of light activity.

Driver-Training Area

Area M is a wheeled-vehicle driver-training area. Light scarring indicates a low level of usage during 1964.

Handle Via  
TALENT-KEYHOLE  
Control System Only

TCS-80701/65

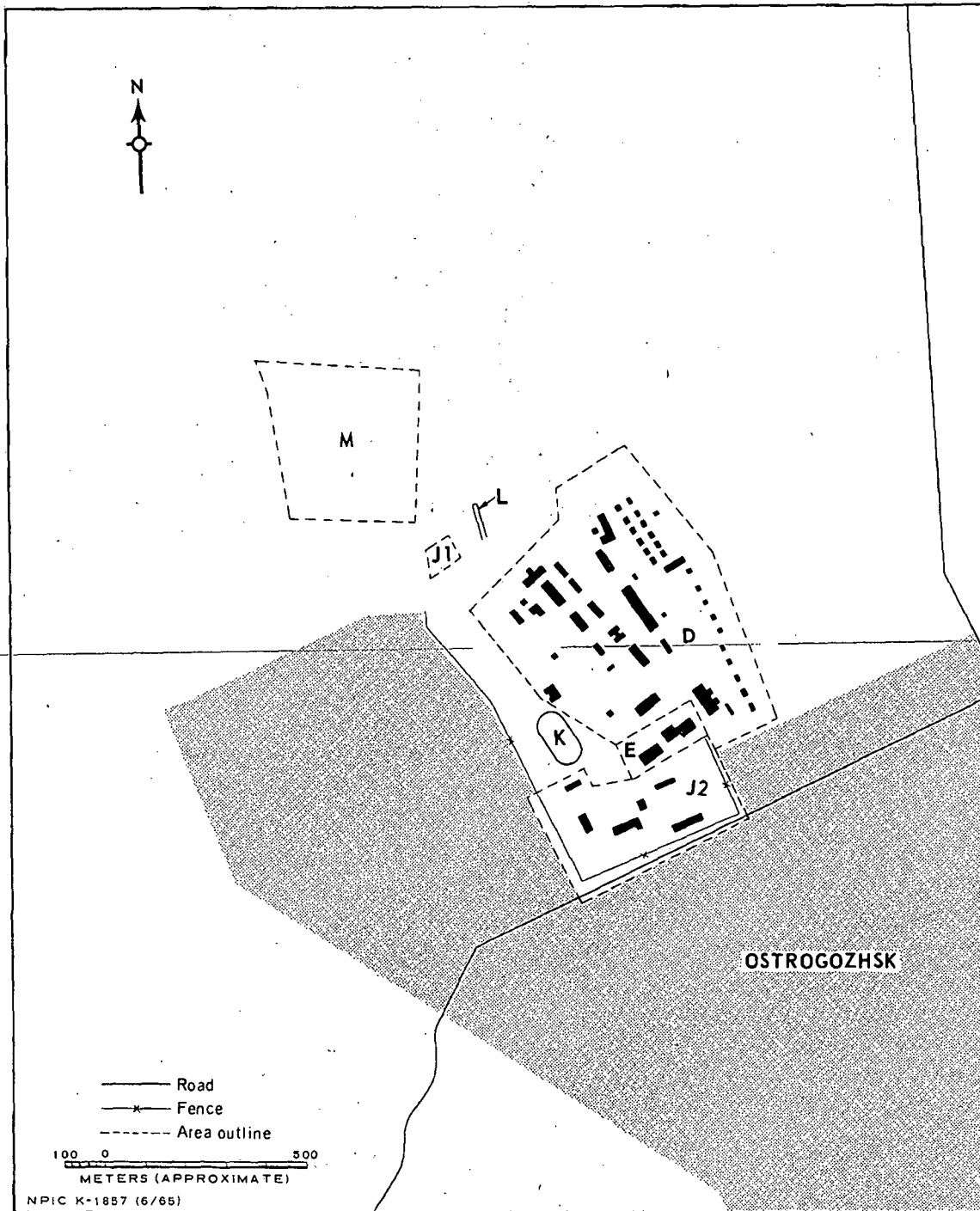


FIGURE 3. OSTROGOZHSK ARMY BARRACKS. Sketch compiled from [redacted] September 1964.

Handle Via  
TALENT-KEYHOLE  
Control System Only


~~TOP SECRET CHESS RUFF~~

Handle Via  
TALENT-KEYHOLE  
Control System Only

TCS-80701/65

REFERENCES

PHOTOGRAPHY



MAPS OR CHARTS

US Air Target Chart, Series 200, Sheet 0234-8AL, 2d ed, Jun 60 (SECRET)

DOCUMENTS

Army. PIB-191-60, *Probable Military Garrison and Support Area, Ostrogozhsk, USSR*, Apr 60 (TOP SECRET CHESS)



REQUIREMENT

C-RR4-81,733 (partial answer)

NPIC PROJECT

11709/64

~~TOP SECRET CHESS RUFF~~

Handle Via  
TALENT-KEYHOLE  
Control System Only

~~TOP SECRET~~

~~TOP SECRET~~