

HR70-14

Copy 82

6 Pages

~~TOP SECRET~~

TCS-80755/65

June 1965



PHOTOGRAPHIC INTERPRETATION REPORT

SOVIET MILITARY ORDER OF BATTLE MOSCOW MD

APPROVED FOR
RELEASE -
HISTORICAL
COLLECTION
DIVISION DATE:
06-18-2012



CIA



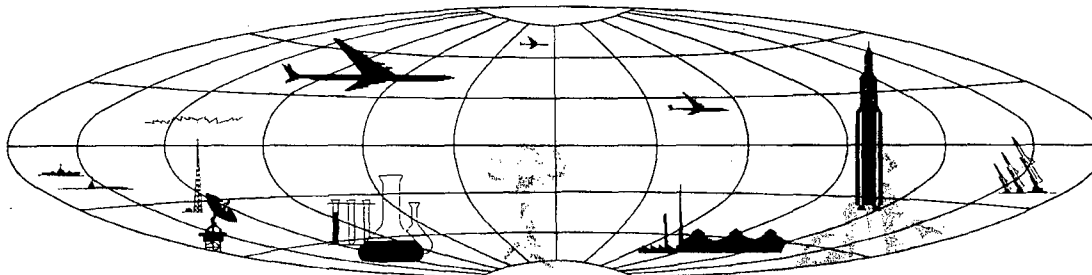
DIA

Handle Via **TALENT - KEYHOLE** Control Only

WARNING

This document contains classified information affecting the national security of the United States within the meaning of the espionage laws U. S. Code Title 18, Sections 793 and 794. The law prohibits its transmission or the revelation of its contents in any manner to an unauthorized person, as well as its use in any manner prejudicial to the safety or interest of the United States or for the benefit of any foreign government to the detriment of the United States. It is to be seen only by personnel especially indoctrinated and authorized to receive TALENT-KEYHOLE information. Its security must be maintained in accordance with KEYHOLE and TALENT regulations.

NATIONAL PHOTOGRAPHIC INTERPRETATION CENTER



~~TOP SECRET~~

GROUP 1
Excluded from automatic
downgrading and declassification

PREFACE

This report is one in a series on Soviet Ground Force and Logistic installations being prepared for a DIA/CIA Panel. The series is being coordinated, published and disseminated by NPIC. The photographic analysis is being performed by the NPIC Photographic Analysis Group, the CIA Photographic Intelligence Division (NPIC), and the Production Center 1P1a (DIA). The photographic analysis for this particular report was performed by the NPIC Photographic Analysis Group.

In the interest of uniformity, the titles and letter designators for the facilities observed at these installations are identical with those appearing in the project requirement. When a specific facility is not observed both its title and letter designator are omitted in the report.

Titles and letter designators for the various facilities are as follows: (A) railroad service, (B) road service, (C) landing strips, (D) administrative and troop housing areas, (E) storage areas, (F) ammunition storage areas, (G) POL storage areas, (H) other buildings and facilities, (J) equipment storage/maintenance areas, (K) athletic fields, (L) small-arms firing ranges, (M) driver training areas, (N) tank/assault gun firing ranges, (P) flat trajectory firing ranges, (Q) artillery emplacements (batteries), (R) infantry or combined arms field training area or courses, (S) special training facilities, (T) unidentified facilities or tracking activity.

Handle Via
TALENT-KEYHOLE
Control System Only

TCS-80755/65

BARRACKS AREA
(54-54N 037-23E)
SERPUKHOV, MOSKOVSKAYA OBLAST, USSR
MOSCOW MD

BE No:

AL No:

COMOR No:

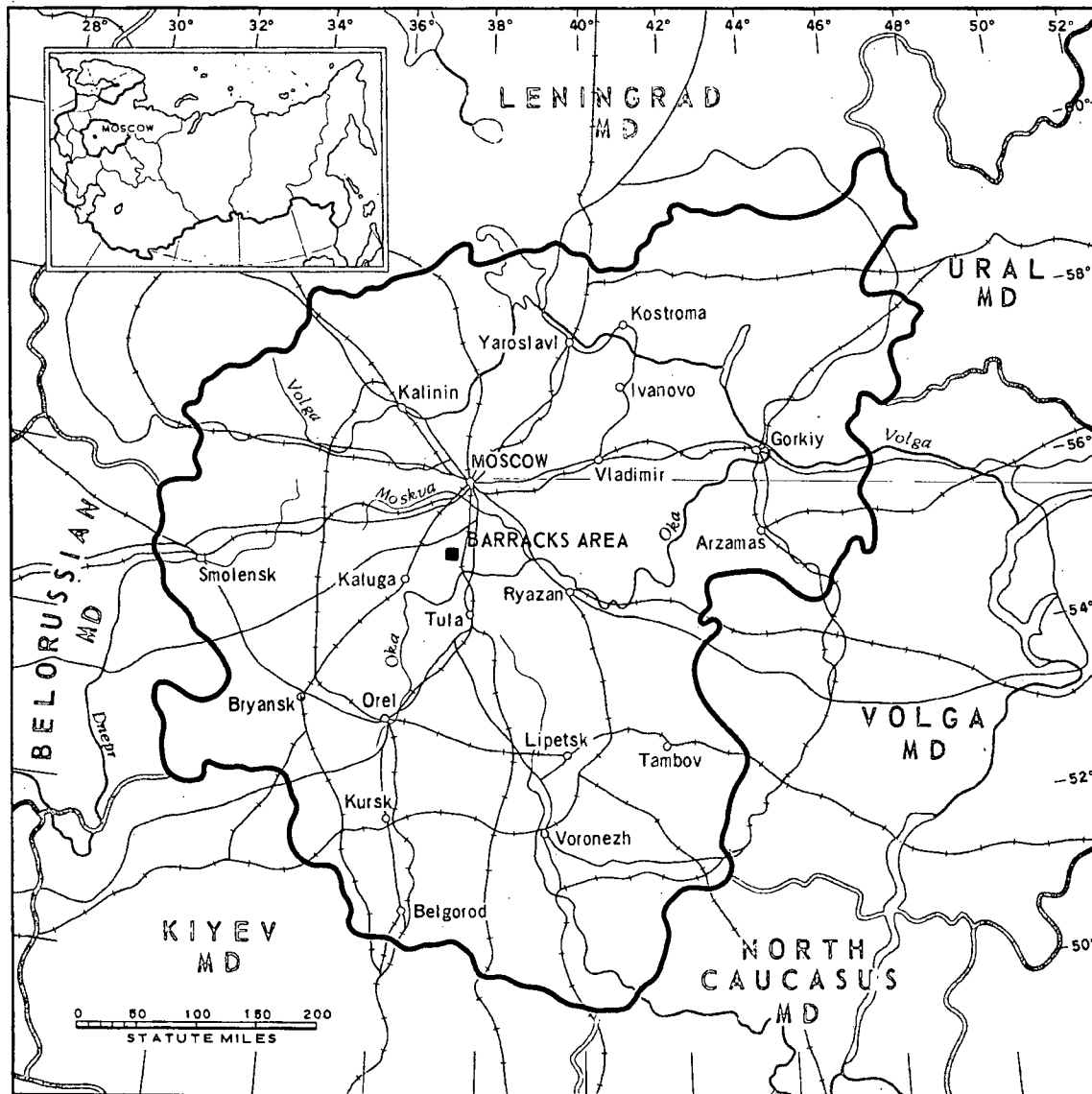


FIGURE 1. LOCATION OF BARRACKS AREA.

Handle Via
TALENT-KEYHOLE
Control System Only



FIGURE 2. BARRACKS AREA, SERPUKHOV, USSR, SEPTEMBER 1964.

NPIC K-2063 (6/65)

SUMMARY

A barracks area is located on the south-west edge of Serpukhov at the site of the abandoned Serpukhov Airfield [redacted] (Figure 1).

The installation covers approximately 100 acres and contains 1 administration building, 7 barracks, 7 quarters, 9 probable storage buildings, 3 hangars which are now probably used

for vehicle/equipment storage, 3 probable vehicle sheds, a probable open-air theater, 6 support buildings, 2 athletic fields, and a small-arms firing range (Figures 2 and 3).

The area is covered by 7 KEYHOLE missions between July 1961 and October 1964. Comparative analysis reveals no change in facilities and light activity.

DESCRIPTION OF INSTALLATION

Road Service

The area is served by city streets.

Administration and Troop Housing Area

Area D contains 1 multistory T-shaped probable administration building, 3 multistory U-shaped barracks, 4 multistory barracks, 3 probable storage buildings, 7 quarters, 1 probable open-air theater, and 4 support buildings.

General Storage Area

Area E contains 6 probable storage buildings and 2 support buildings.

Equipment Storage/Maintenance Area

Area J contains 3 hangars (probably used for vehicle/equipment storage), one 180 by 180 feet, two 180 by 100 feet, and 3 probable vehicle sheds, each 180 by 50 feet.

Athletic Fields

Areas K1 and K2 are athletic fields. Both appear active.

Small-Arms Firing Range

Area L is a 1,100- by 150-foot small-arms firing range. Light activity is observed.

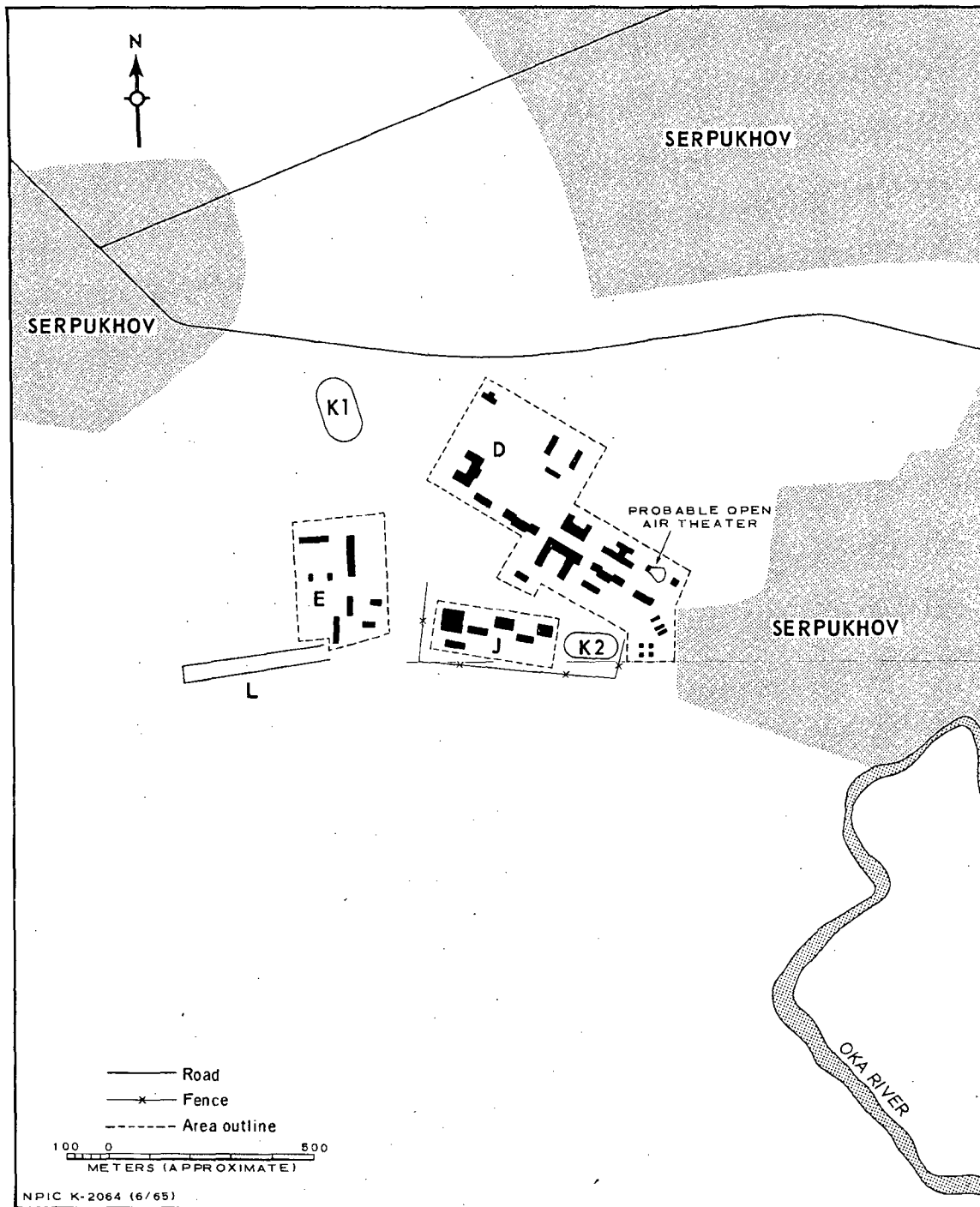


FIGURE 3. BARRACKS AREA. Sketch compiled from [redacted] June 1964.


TOP SECRET RUFF

Handle Via
TALENT-KEYHOLE
Control System Only

TCS-80755/65

REFERENCES

PHOTOGRAPHY



MAPS OR CHARTS

US Air Target Chart, Series 200, Sheet 0167-10HL, 2d ed, Feb 63 (SECRET)

REQUIREMENT

C-RR4-81,733 (partial answer)

NPIC PROJECT

11709/64