



APPROVED FOR RELEASE
HISTORICAL COLLECTION
DIVISION HR70-14 DATE:
07-18-2012

SOVIET MILITARY ORDER OF BATTLE MOSCOW MD.



CIA



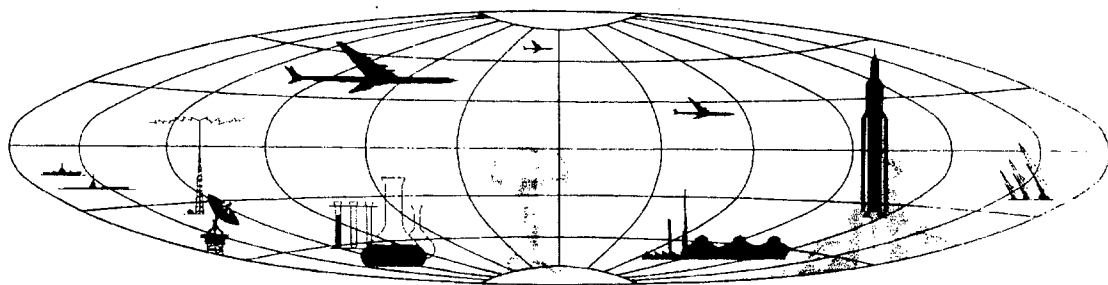
DIA

Handle Via **TALENT - KEYHOLE** Control Only

WARNING

This document contains classified information affecting the national security of the United States within the meaning of the espionage laws U. S. Code Title 18, Sections 793 and 794. The law prohibits its transmission or the revelation of its contents in any manner to an unauthorized person, as well as its use in any manner prejudicial to the safety or interest of the United States or for the benefit of any foreign government to the detriment of the United States. It is to be seen only by personnel especially indoctrinated and authorized to receive TALENT-KEYHOLE information. Its security must be maintained in accordance with KEYHOLE and TALENT regulations.

NATIONAL PHOTOGRAPHIC INTERPRETATION CENTER



TOP SECRET

GROUP 1
Excluded from automatic
downgrading and declassification

PREFACE

This report is one in a series on Soviet Ground Force and Logistic installations being prepared for a DIA/CIA Panel. The series is being coordinated, published and disseminated by NPIC. The photographic analysis is being performed by the NPIC Photographic Analysis Group, the CIA Photographic Intelligence Division (NPIC), and the Production Center 1P1a (DIA). The photographic analysis for this particular report was performed by the NPIC Photographic Analysis Group.

In the interest of uniformity, the titles and letter designators for the facilities observed at these installations are identical with those appearing in the project requirement. When a specific facility is not observed both its title and letter designator are omitted in the report.

Titles and letter designators for the various facilities are as follows: (A) railroad service, (B) road service, (C) landing strips, (D) administrative and troop housing areas, (E) storage areas, (F) ammunition storage areas, (G) POL storage areas, (H) other buildings and facilities, (J) equipment storage/maintenance areas, (K) athletic fields, (L) small arms firing ranges, (M) driver training areas, (N) tank/assault gun firing ranges, (P) flat trajectory firing ranges, (Q) artillery emplacements (batteries), (R) infantry or combined arms field training area or courses, (S) special training facilities, (T) unidentified facilities or tracking activity.

YAROSLAVL BARRACKS AND OCS
(57-36N 039-52E)
YAROSLAVL, YAROSLAVSKAYA OBLAST, USSR
MOSCOW MD

[] AL No: []

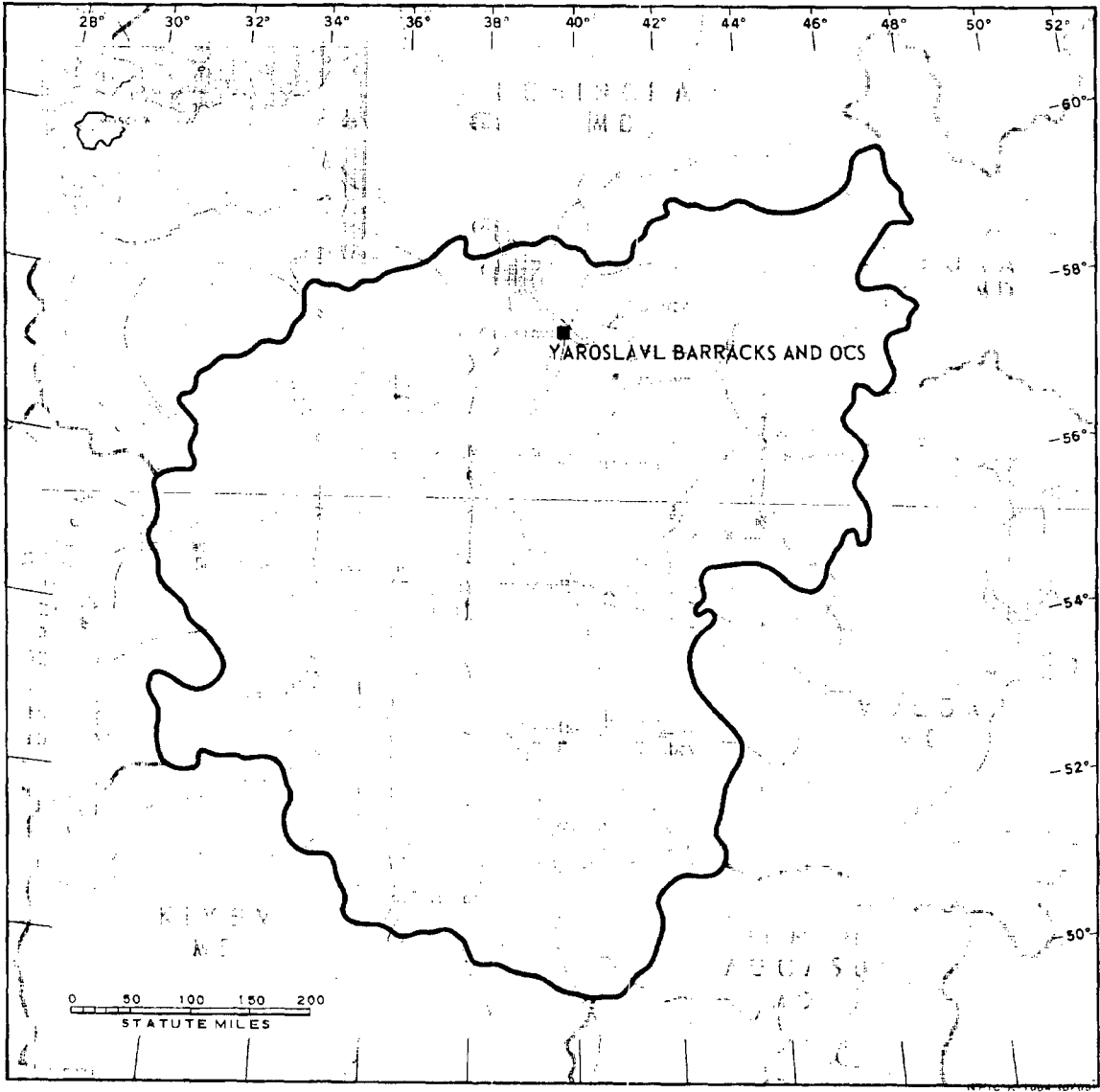


FIGURE 1. LOCATION OF YAROSLAVL BARRACKS AND OCS.



FIGURE 2. YAROSLAVL BARRACKS AND OCS, YAROSLAVL, USSR, JUNE 1964.

NPIC K-1658 (6/65)

SUMMARY

Yaroslavl Barracks and OCS is located in the south-central part of Yaroslavl, south of the Kotorosol River (Figure 1).

This installation covers approximately 30 acres and contains an administration building, a barracks/school building, 2 vehicle maintenance sheds, 2 vehicle storage sheds,

and 11 support buildings (Figures 2 and 3).

This installation is covered by 7 KEYHOLE missions between December 1961 and December 1964. No changes were observed in the facilities during this time interval. Moderate activity was observed on all coverage.

DESCRIPTION OF INSTALLATION

Road Service

The installation is served by city streets.

Administration and Troop Housing Area

Area D contains an administration building, a multistory barracks/school building, and 4 support buildings.

POL Storage Areas

A POL storage area located at 57-40N 039-52E contains 5 large storage tanks. A second area located at 57-39N 039-51E contains 2 large, 2 medium and 6 small storage

tanks. A third storage area located at 57-34N 039-52E contains 55 medium storage tanks. A fourth area located at 57-33N 039-52E contains 50 medium and 4 small tanks.

Other Buildings

Area H contains 4 support buildings.

Equipment Storage/Maintenance Area

Area J contains 2 maintenance buildings (340 by 35 feet and 255 by 35 feet), 2 vehicle sheds (400 by 20 feet and 250 by 20 feet with leg 50 by 20 feet) and 3 support buildings.

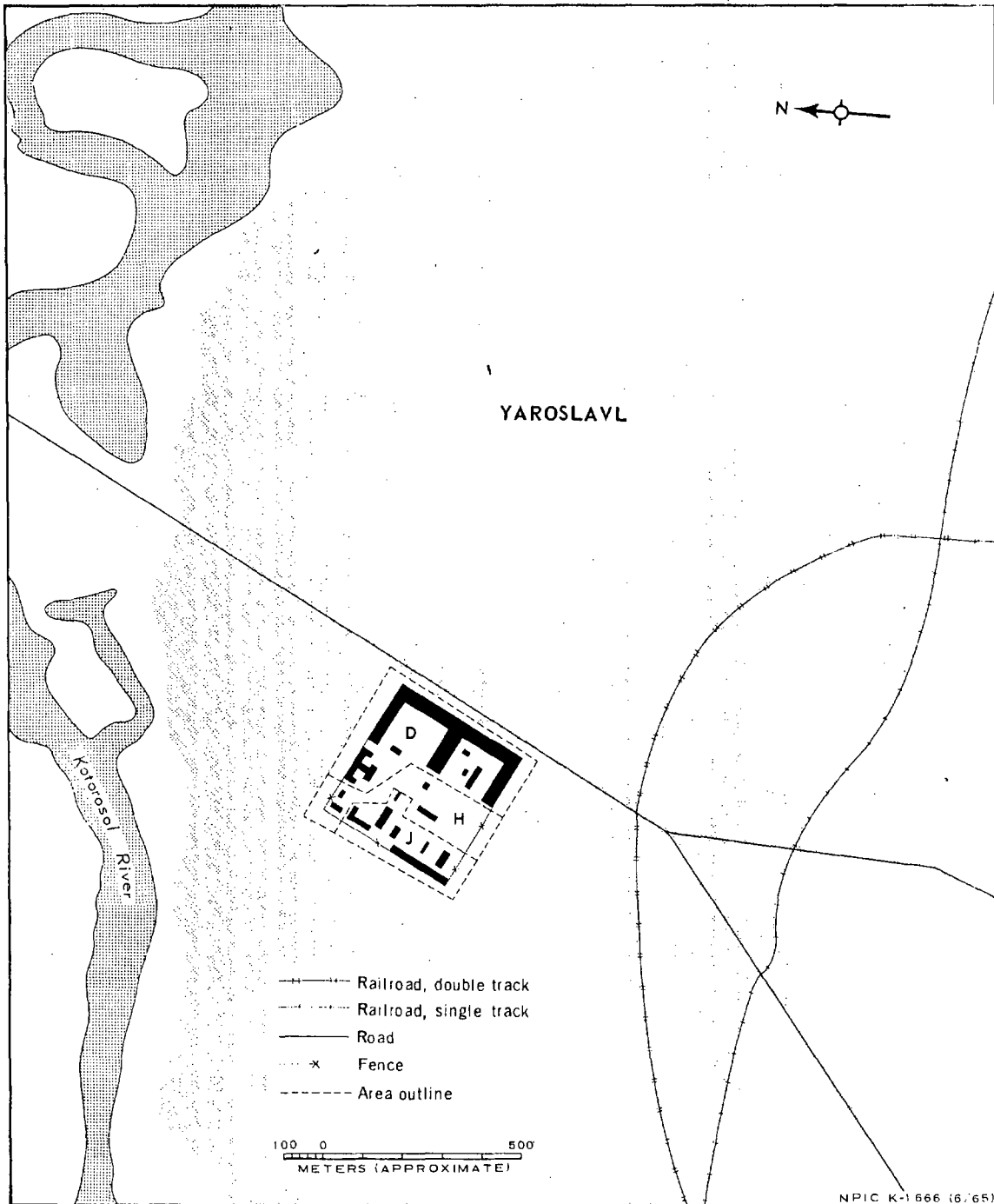



FIGURE 3. YAROSLAVL BARRACKS AND OCS. Sketch compiled from [redacted] June 1964.

REFERENCES

PHOTOGRAPHY



MAPS OR CHARTS

US Air Target Chart, Series 200, Sheet 0154-14HL, 3d ed. Apr 63 (SECRET)



CIA. 35976.1, *Town Plan, Yaroslavl*, Feb 62 (SECRET)

DOCUMENT



REQUIREMENT

C-RR4-81,733 (partial answer)

NPIC PROJECT

11709/64

~~TOP SECRET~~

~~TOP SECRET~~