

HR70-14

~~TOP SECRET~~

Copy 81  
6 Pages

TCS-80753/65  
June 1965

PHOTOGRAPHIC INTERPRETATION REPORT

# SOVIET MILITARY ORDER OF BATTLE MOSCOW MD

APPROVED FOR  
RELEASE - HISTORICAL  
COLLECTION DIVISION  
DATE: 06-18-2012



CIA



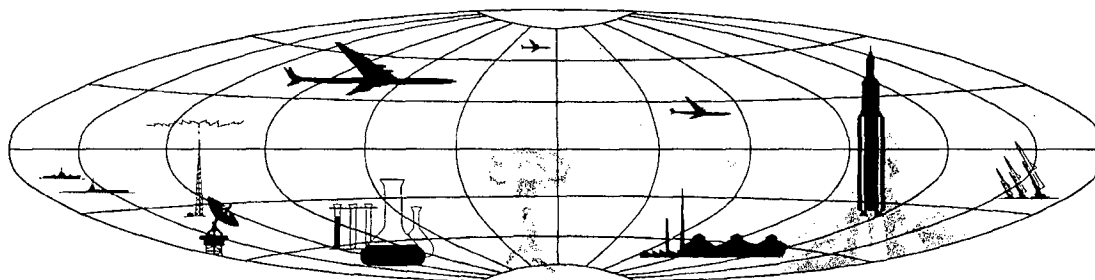
DIA

Handle Via **TALENT - KEYHOLE** Control Only

WARNING

This document contains classified information affecting the national security of the United States within the meaning of the espionage laws U. S. Code Title 18, Sections 793 and 794. The law prohibits its transmission or the revelation of its contents in any manner to an unauthorized person, as well as its use in any manner prejudicial to the safety or interest of the United States or for the benefit of any foreign government to the detriment of the United States. It is to be seen only by personnel especially indoctrinated and authorized to receive TALENT-KEYHOLE information. Its security must be maintained in accordance with KEYHOLE and TALENT regulations.

NATIONAL PHOTOGRAPHIC INTERPRETATION CENTER



~~TOP SECRET~~

GROUP 1  
Excluded from automatic  
downgrading and declassification

## PREFACE

This report is one in a series on Soviet Ground Force and Logistic installations being prepared for a DIA/CIA Panel. The series is being coordinated, published and disseminated by NPIC. The photographic analysis is being performed by the NPIC Photographic Analysis Group, the CIA Photographic Intelligence Division (NPIC), and the Production Center 1P1a (DIA). The photographic analysis for this particular report was performed by the NPIC Photographic Analysis Group.

In the interest of uniformity, the titles and letter designators for the facilities observed at these installations are identical with those appearing in the project requirement. When a specific facility is not observed both its title and letter designator are omitted in the report.

Titles and letter designators for the various facilities are as follows: (A) railroad service, (B) road service, (C) landing strips, (D) administrative and troop housing areas, (E) storage areas, (F) ammunition storage areas, (G) POL storage areas, (H) other buildings and facilities, (J) equipment storage/maintenance areas, (K) athletic fields, (L) small-arms firing ranges, (M) driver training areas, (N) tank/assault gun firing ranges, (P) flat trajectory firing ranges, (Q) artillery emplacements (batteries), (R) infantry or combined arms field training area or courses, (S) special training facilities, (T) unidentified facilities or tracking activity.

STORAGE AREA  
(57-39N 039-49E)

YAROSLAVL, YAROSLAVSKAYA OBLAST, USSR  
MOSCOW MD

BE No:

AL No:

COMOR No:

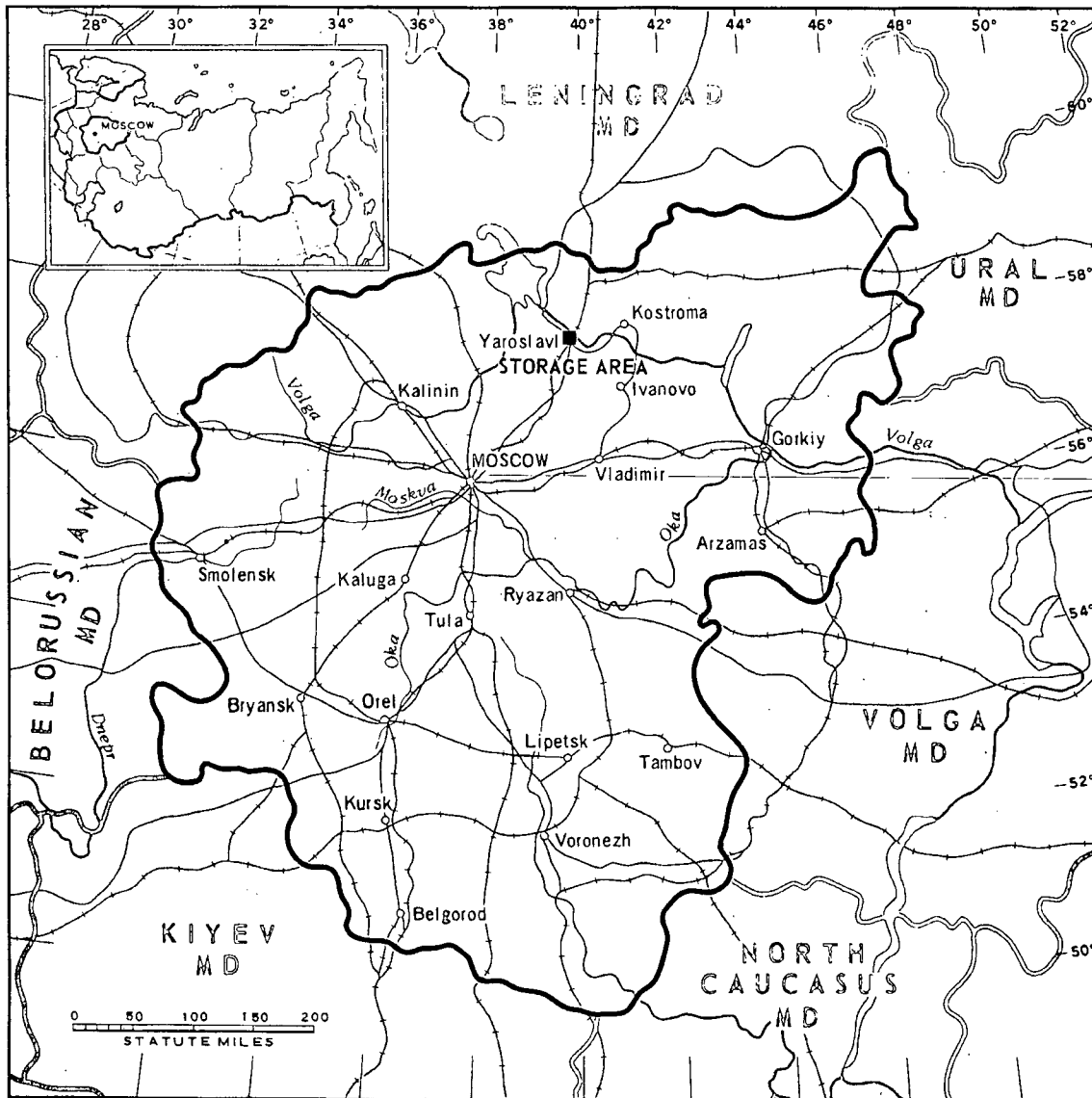


FIGURE 1. LOCATION OF STORAGE AREA.

NPIC K-2059 16/65

Handle Via  
TALENT-KEYHOLE  
Control System Only

TCS-80753/65



FIGURE 2. STORAGE AREA, YAROSLAVL, USSR, JUNE 1964.

NPIC K-2080 (6/65)

Handle Via  
TALENT-KEYHOLE  
Control System Only

SUMMARY

A storage area is located on the north-western edge of Yaroslavl (Figure 1).

The installation comprised of a secured storage and an adjacent support area covers approximately 70 acres and contains an administration building, a possible barracks/administration building, 6 barracks, 27 storage buildings, and 10 support buildings (Figures 2

and 3). The military significance of this installation is undetermined.

This installation is covered on 7 KEYHOLE missions between December 1961 and December 1964. Comparative analysis reveals no change in facilities and only moderate activity throughout this period.

DESCRIPTION OF INSTALLATION

Railroad Service

One rail spur serves the installation.

Road Service

An all-weather road provides access to Yaroslavl.

Administration and Troop Housing Area

Area D contains an administration building, a possible barracks/administration building, 6 multistory barracks, and a support building.

General Storage Area

Area E is secured and contains 27 storage buildings.

POL Storage Areas

A POL storage area, located at 57-40N 39-52E, contains 5 large storage tanks. A second area, located at 57-39N 39-51E, contains 2 large, 2 medium and 6 small storage tanks. A third area, located at 57-34N 39-52E, contains 55 medium storage tanks. A fourth area, located at 57-33N 39-52E, contains 50 medium and 4 small tanks.

Other Buildings

Area H contains 9 support buildings.

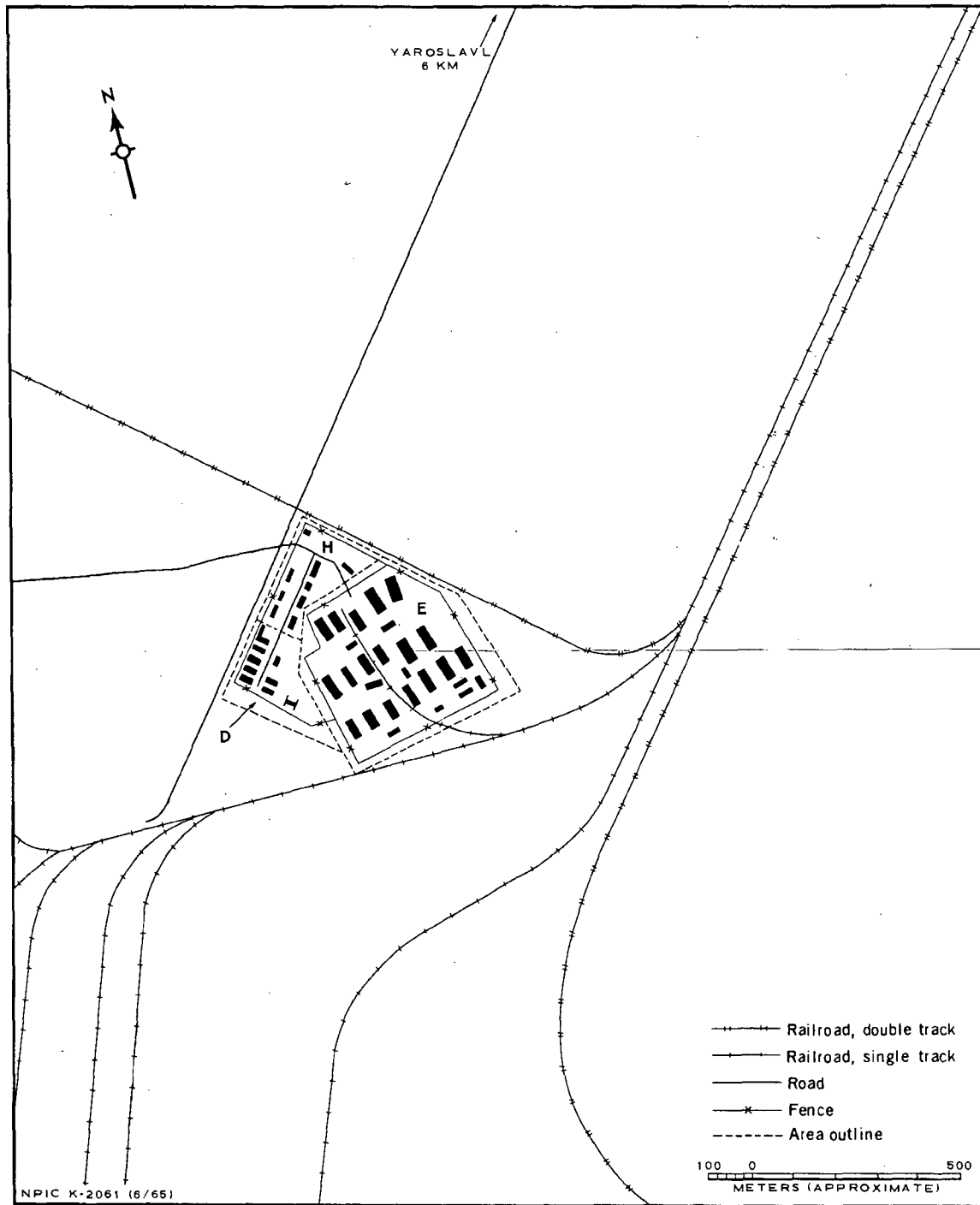


FIGURE 3. STORAGE AREA. Sketch compiled from [redacted] June 1964.


~~TOP SECRET RUFF~~

Handle Via  
TALENT-KEYHOLE  
Control System Only

TCS-80753/65

REFERENCES

PHOTOGRAPHY



MAPS OR CHARTS

US Air Target Chart, Series 200, Sheet 0154-14HL, 3d ed, Apr 63 (SECRET)



CIA. 35976.1, *Town Plan-Yaroslavl*, Feb 62 (SECRET)

DOCUMENTS



REQUIREMENT

C-RR4-81,733

NPIC PROJECT

11709/64

~~TOP SECRET RUFF~~

Handle Via  
TALENT-KEYHOLE  
Control System Only