

HR70-14

~~TOP SECRET~~

Copy **82**
6 Pages

TCS-80627/65

May 1965



PHOTOGRAPHIC INTERPRETATION REPORT

APPROVED FOR RELEASE -
HISTORICAL COLLECTION
DIVISION HR70-14 DATE:
07-18-2012

SOVIET MILITARY ORDER OF BATTLE MOSCOW MD



CIA



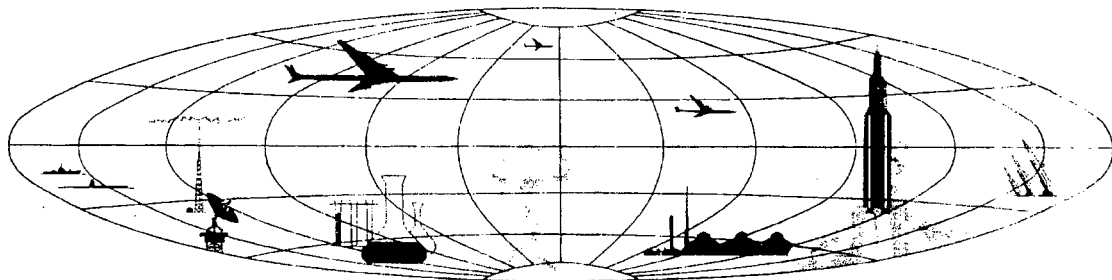
DIA

Handle Via **TALENT - KEYHOLE** Control Only

WARNING

This document contains classified information affecting the national security of the United States within the meaning of the espionage laws U. S. Code Title 18, Sections 793 and 794. The law prohibits its transmission or the revelation of its contents in any manner to an unauthorized person, as well as its use in any manner prejudicial to the safety or interest of the United States or for the benefit of any foreign government to the detriment of the United States. It is to be seen only by personnel especially indoctrinated and authorized to receive TALENT-KEYHOLE information. Its security must be maintained in accordance with KEYHOLE and TALENT regulations.

NATIONAL PHOTOGRAPHIC INTERPRETATION CENTER



~~TOP SECRET~~

GROUP 1
Excluded from automatic
downgrading and
declassification

PREFACE

This report is one in a series on Soviet Ground Force and Logistic installations being prepared for a DIA/CIA Panel. The series is being coordinated, published and disseminated by NPIC. The photographic analysis is being performed by the NPIC Photographic Analysis Group, the CIA Photographic Intelligence Division (NPIC), and the Production Center 1P1a (DIA). The photographic analysis for this particular report was performed by the NPIC Photographic Analysis Group.

In the interest of uniformity, the titles and letter designators for the facilities observed at these installations are identical with those appearing in the project requirement. When a specific facility is not observed both its title and letter designator are omitted in the report.

Titles and letter designators for the various facilities are as follows: (A) railroad service, (B) road service, (C) landing strips, (D) administrative and troop housing areas, (E) storage areas, (F) ammunition storage areas, (G) POL storage areas, (H) other buildings and facilities, (J) equipment storage/maintenance areas, (K) athletic fields, (L) small arms firing ranges, (M) driver training areas, (N) tank/assault gun firing ranges, (P) flat trajectory firing ranges, (Q) artillery emplacements (batteries), (R) infantry or combined arms field training area or courses, (S) special training facilities, (T) unidentified facilities or tracking activity.

Handle Via
CONTROL SYSTEMS
Control System Only

CLASS 80627/65

SELECTED MILITARY INSTALLATIONS
(SECRET 043-591)
GORKE, GORKOVSKAYA OBLAST, U.S.S.R.
ZOOOOW MD

REF No: See Text

ALIAS: See Text



COMBAT No: See Text

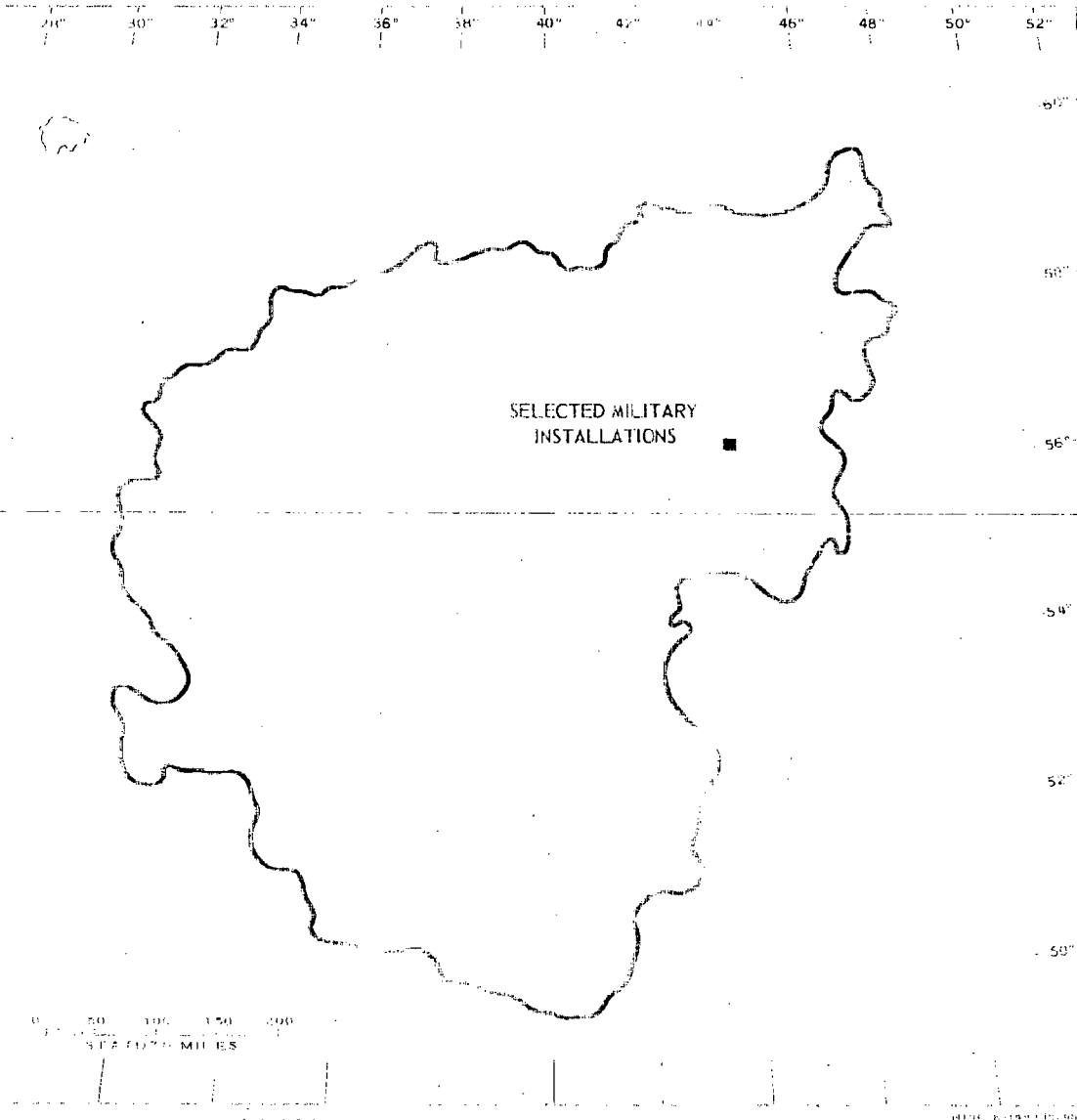


FIGURE 1. LOCATION OF SELECTED MILITARY INSTALLATIONS.

Handle Via
CONTROL SYSTEMS
Control System Only



FIGURE 2. SELECTED MILITARY INSTALLATIONS, GORKIY, USSR, JUNE 1964.

REF ID: A-151-0 (5/65)

SUMMARY

Gorkiy Army Barracks Okha River East
[redacted]
[redacted] is located on the east bank of the Okha River in Gorkiy (Figure 1). Gorkiy Army OCS Okha River East [redacted] is located adjacent to the southern edge of the barracks area.

The barracks area covers approximately 60 acres and contains 2 administration buildings, 22 barracks, 3 vehicle sheds, 1 probable vehicle maintenance building, 24 storage buildings, 11 support buildings, and a possible athletic field (Figures 2 and 3). The OCS covers approximately

24 acres and contains 2 administration buildings, 2 classroom buildings, and 4 support buildings. A secured explosives storage area covering approximately 8 acres is located west of the OCS and contains 3 revetted explosives storage buildings, 6 probable storage buildings, and 1 support building.

The area was covered by TALENT photography in 1960 and KEYHOLE missions between December 1961 and January 1965. The area appears active on all coverage and no changes were observed.

DESCRIPTION OF INSTALLATION

Road Service

The installations are served by city streets.

explosives storage buildings, 6 probable storage buildings, and 1 support building.

Administration and Troop Housing Areas

Area D1 contains 2 multistory administration buildings, 12 multistory barracks, 10 barracks, and 8 support buildings.

Area D2 contains 2 multistory administration buildings, 2 U-shaped multistory classroom buildings, and 4 support buildings.

POL Storage Areas

Ninety large POL tanks and 4 POL reservoirs are located at 56-21N 043-54E. Nine small POL tanks are located at 56-19N 043-55E. Seven large POL tanks are located at 56-17N 043-58E.

General Storage Area

Area E contains 24 storage buildings and 3 support buildings.

Equipment Storage/Maintenance Area

Area J contains three 160- by 40-foot vehicle sheds and one 160- by 50-foot probable vehicle maintenance building.

Ammunition Storage Area

Area F is fenced and contains 3 revetted

Athletic Field

Area K is a possible athletic field.

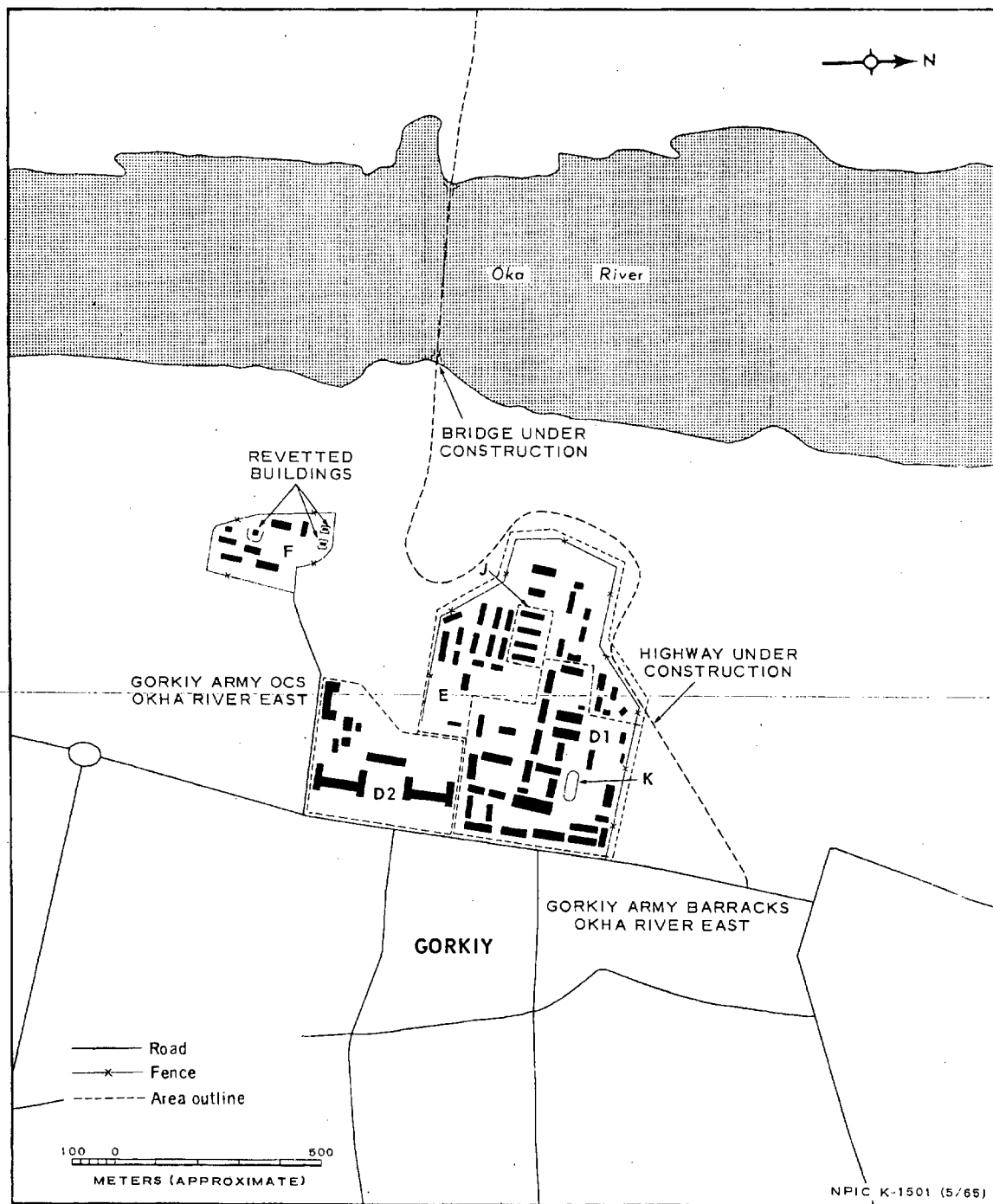



FIGURE 3. SELECTED MILITARY INSTALLATIONS. Sketch compiled from [redacted] June 1964.

Handle Via
TALENT-KEYHOLE
Control System Only

TCS-80627/65

REFERENCES




MAPS OR CHARTS

US Air Target Chart, Series 200, Sheet 0154-25HL, 3d ed, May 63 (SECRET)

CIA. 38431.1, *Gorkiy, Town Plan*, Oct 63 (SECRET)

DOCUMENTS



Army. Intelligence Research Project P1-1301, *Installation List, Soviet Ground Forces, USSR*, Jul 60 (SECRET)

REQUIREMENT

C-RR4-81,733 (partial answer)

NPIC PROJECT

11709/64

Handle Via
TALENT-KEYHOLE
Control System Only

~~TOP SECRET~~

~~TOP SECRET~~