



PHOTOGRAPHIC INTERPRETATION REPORT

SOVIET MILITARY ORDER OF BATTLE MOSCOW MD

APPROVED FOR
RELEASE -
HISTORICAL
COLLECTION
DIVISION HR70-14
DATE: 07-18-2012



CIA



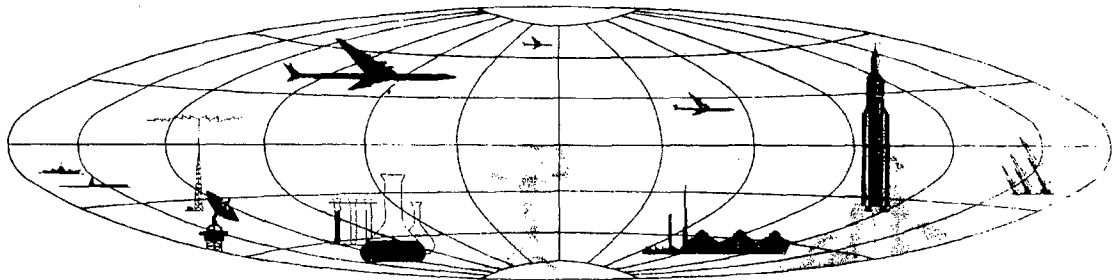
DIA

Handle Via **TALENT - KEYHOLE** Control Only

WARNING

This document contains classified information affecting the national security of the United States within the meaning of the espionage laws U. S. Code Title 18, Sections 793 and 794. The law prohibits its transmission or the revelation of its contents in any manner to an unauthorized person, as well as its use in any manner prejudicial to the safety or interest of the United States or for the benefit of any foreign government to the detriment of the United States. It is to be seen only by personnel especially indoctrinated and authorized to receive TALENT-KEYHOLE information. Its security must be maintained in accordance with KEYHOLE and TALENT regulations.

NATIONAL PHOTOGRAPHIC INTERPRETATION CENTER



~~TOP SECRET~~

GROUP 1
Excluded from automatic
downgrading and declassification

PREFACE

This report is one in a series on Soviet Ground Force and Logistic installations being prepared for a DIA/CIA Panel. The series is being coordinated, published and disseminated by NPIC. The photographic analysis is being performed by the NPIC Photographic Analysis Group, the CIA Photographic Intelligence Division (NPIC), and the Production Center 1P1a (DIA). The photographic analysis for this particular report was performed by the NPIC Photographic Analysis Group.

In the interest of uniformity, the titles and letter designators for the facilities observed at these installations are identical with those appearing in the project requirement. When a specific facility is not observed both its title and letter designator are omitted in the report.

Titles and letter designators for the various facilities are as follows: (A) railroad service, (B) road service, (C) landing strips, (D) administrative and troop housing areas, (E) storage areas, (F) ammunition storage areas, (G) POL storage areas, (H) other buildings and facilities, (J) equipment storage/maintenance areas, (K) athletic fields, (L) small arms firing ranges, (M) driver training areas, (N) tank/assault gun firing ranges, (P) flat trajectory firing ranges, (Q) artillery emplacements (batteries), (R) infantry or combined arms field training area or courses, (S) special training facilities, (T) unidentified facilities or tracking activity.

GORKIY ARMY BARRACKS SOUTHEAST
AND
GORKIY ARMY DEPOT SOUTHEAST
(56-17N 043-59E)
GORKIY, GORKOVSKAYA OBLAST, USSR
MOSCOW MD

BE No: See Text

AL No:

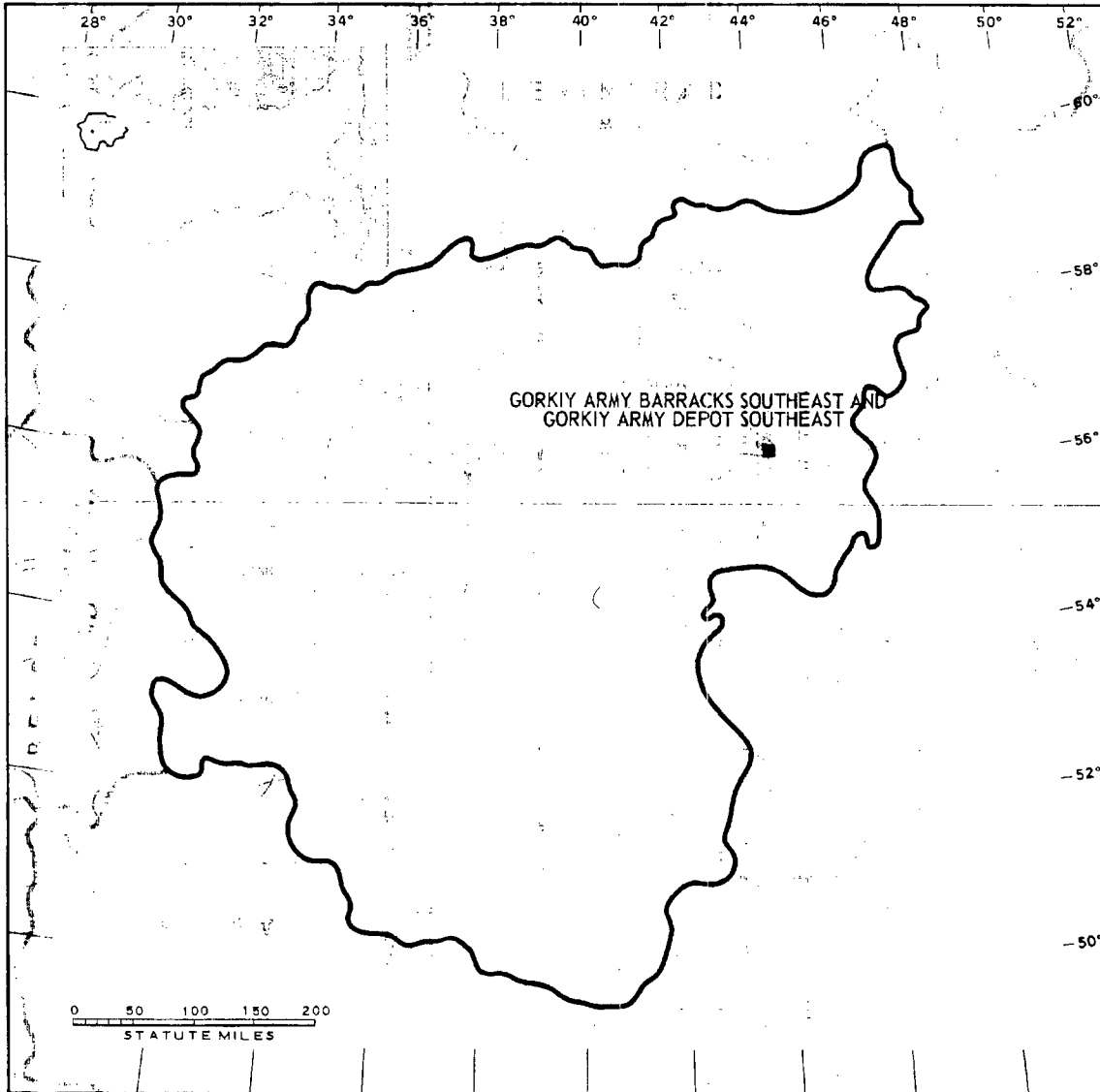


FIGURE 1. LOCATION OF GORKIY ARMY BARRACKS SOUTHEAST AND GORKIY ARMY DEPOT SOUTHEAST.



FIGURE 2. GORKIY ARMY BARRACKS SOUTHEAST AND GORKIY ARMY DEPOT SOUTHEAST, GORKIY, USSR, JUNE 1964.

SUMMARY

Gorkiy Army Barracks Southeast [redacted] and Gorkiy Army Depot Southeast [redacted] are located in Gorkiy on the east side of the Oka River (Figure 1). Boundary limits for each installation are undetermined. For simplicity, they are described in this report as one installation.

The installations cover approximately 225 acres and contain 1 possible and 1 probable administration buildings, 3 administration build-

ings, 32 barracks, 6 barracks/quarters, 27 quarters, 71 storage buildings, 2 maintenance buildings, 1 vehicle maintenance building, 8 vehicle sheds, and 33 support buildings (Figures 2 and 3).

The area is covered by 12 KEYHOLE missions between December 1961 and January 1965. The installation appears active on all coverage and no change in facilities could be discerned.

DESCRIPTION OF INSTALLATION

Administrative and Troop Housing Areas

Area D1 contains 3 multistory administration buildings, 24 multistory barracks, 8 barracks, 4 quarters, 3 storage buildings, and 15 support buildings.

Area D2 contains 1 possible administration building, 23 quarters, 6 barracks/quarters, and 1 support building.

General Storage Area

Area E contains 2 monitor-roofed maintenance buildings, 68 storage buildings, 1 probable administration building, and 14 support buildings.

POI Storage Areas

Approximately 90 large POL storage tanks

and 5 open POL reservoirs are located at 56-21N 043-54E, 9 small tanks are at 56-19N 043-55E, and 7 large tanks are located at 56-17N 043-58E.

Equipment Storage/Maintenance Areas

Area J1 contains a 450- by 360-foot probable vehicle park and 1 support building.

Area J2 contains one 180- by 75-foot monitor-roofed vehicle maintenance building, one 180- by 60-foot vehicle shed, four 175- by 35-foot vehicle sheds, and 2 support buildings.

Area J3 contains three 180- by 35-foot vehicle sheds.

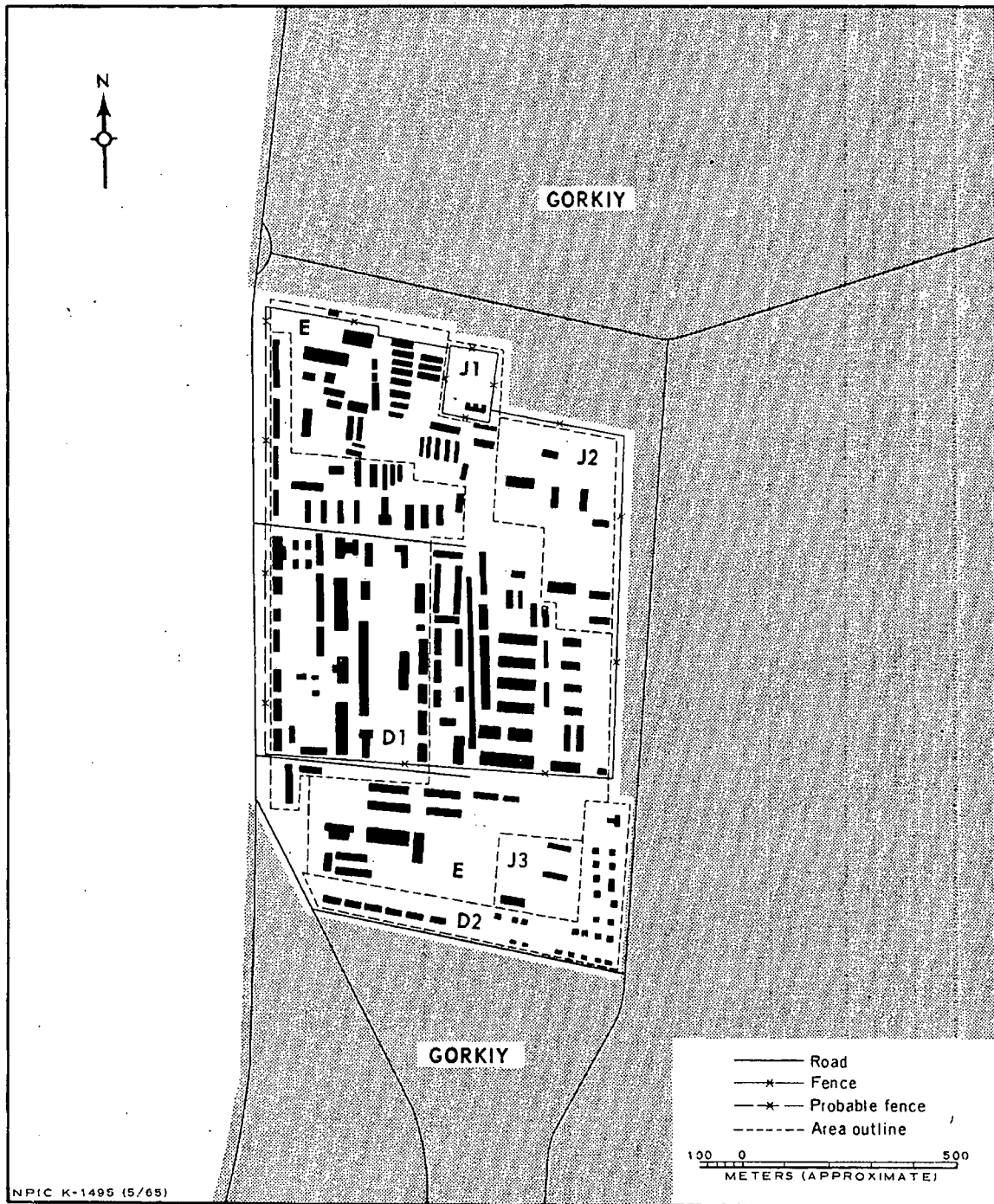



FIGURE 3. GORKIY ARMY BARRACKS SOUTHEAST AND GORKIY ARMY DEPOT SOUTHEAST.
Sketch compiled from [] January 1965.

Handle Via
TALENT-KEYHOLE
Control System Only

TCS-80625/65

REFERENCES

PHOTOGRAPHY




MAPS OR CHARTS

US Air Target Chart, Series 200, Sheet 0154-25HL, 3d ed, May 63 (SECRET)

CIA. 38481.1, *Gorkiy Town Plan*, Oct 63 (SECRET)

DOCUMENTS



REQUIREMENT

C-RR4-81,733 (partial answer)

NPIC PROJECT

11709/64

Handle Via
TALENT-KEYHOLE
Control System Only

~~TOP SECRET~~

~~TOP SECRET~~