

HR70-14

~~TOP SECRET~~

Copy
6 Pages

TCS-80633/65

May 1965



PHOTOGRAPHIC INTERPRETATION REPORT

APPROVED FOR RELEASE -
HISTORICAL COLLECTION
DIVISION HR70-14 DATE:
07-18-2012

SOVIET MILITARY ORDER OF BATTLE MOSCOW MD



CIA



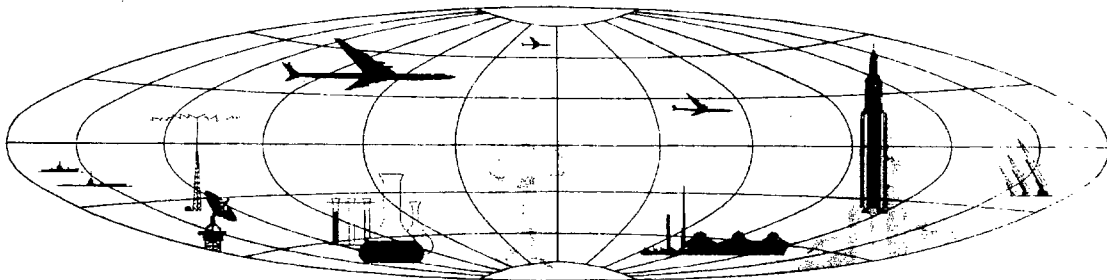
DIA

Handle Via **TALENT - KEYHOLE** Control Only

WARNING

This document contains classified information affecting the national security of the United States within the meaning of the espionage laws U. S. Code Title 18, Sections 793 and 794. The law prohibits its transmission or the revelation of its contents in any manner to an unauthorized person, as well as its use in any manner prejudicial to the safety or interest of the United States or for the benefit of any foreign government to the detriment of the United States. It is to be seen only by personnel especially indoctrinated and authorized to receive TALENT-KEYHOLE information. Its security must be maintained in accordance with KEYHOLE and TALENT regulations.

NATIONAL PHOTOGRAPHIC INTERPRETATION CENTER



~~TOP SECRET~~

GROUP 1
Excluded from automatic
downgrading and declassification

PREFACE

This report is one in a series on Soviet Ground Force and Logistic installations being prepared for a DIA/CIA Panel. The series is being coordinated, published and disseminated by NPIC. The photographic analysis is being performed by the NPIC Photographic Analysis Group, the CIA Photographic Intelligence Division (NPIC), and the Production Center 1P1a (DIA). The photographic analysis for this particular report was performed by the NPIC Photographic Analysis Group.

In the interest of uniformity, the titles and letter designators for the facilities observed at these installations are identical with those appearing in the project requirement. When a specific facility is not observed both its title and letter designator are omitted in the report.

Titles and letter designators for the various facilities are as follows: (A) railroad service, (B) road service, (C) landing strips, (D) administrative and troop housing areas, (E) storage areas, (F) ammunition storage areas, (G) POL storage areas, (H) other buildings and facilities, (J) equipment storage/maintenance areas, (K) athletic fields, (L) small arms firing ranges, (M) driver training areas, (N) tank/assault gun firing ranges, (P) flat trajectory firing ranges, (Q) artillery emplacements (batteries), (R) infantry or combined arms field training area or courses, (S) special training facilities, (T) unidentified facilities or tracking activity.

RZHEV ORDNANCE DEPOT AND BARRACKS

(56-16N 034-18E)

RZHEV, KALININSKAYA OBLAST, USSR

MOSCOW MD

AL No:

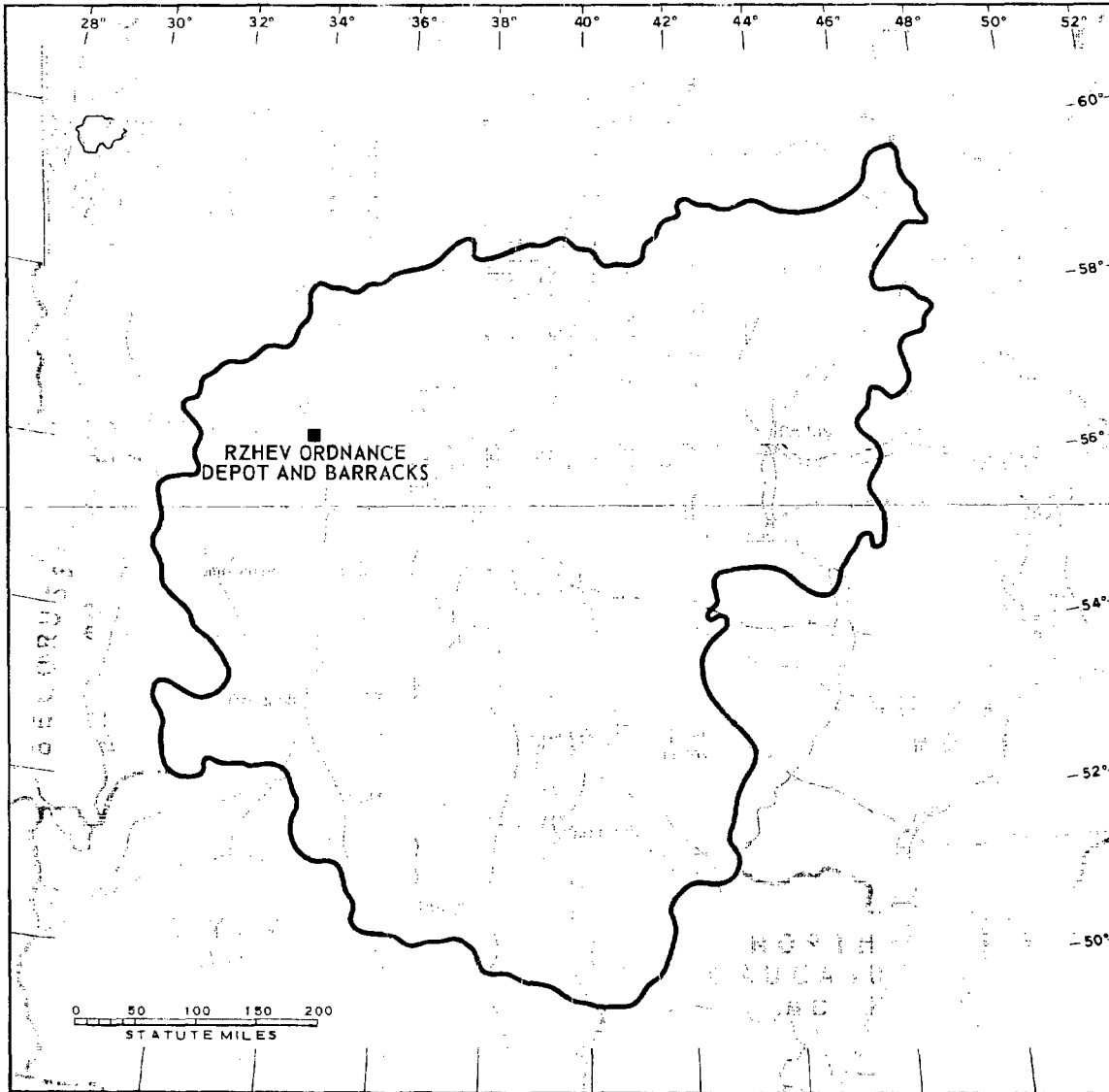


FIGURE 1. LOCATION OF RZHEV ORDNANCE DEPOT AND BARRACKS.



NPIC K-1471 (8/65)

FIGURE 2. RZHEV ORDNANCE DEPOT AND BARRACKS, RZHEV, USSR, OCTOBER 1964.

SUMMARY

The Rzhev Ordnance Depot and Barracks is located on the western edge of Rzhev (Figure 1).

The installation covers approximately 182 acres and contains 3 administration buildings, 4 barracks, 5 barracks/quarters, 51 storage buildings, 18 support buildings, 2 vehicle sheds, a vehicle maintenance building, an athletic

field, and a probable small-arms firing range (Figures 2 and 3).

The installation was covered on 7 KEYHOLE missions between July 1961 and October 1964. Comparative analysis reveals no significant change in facilities and a high level of activity throughout this period.

DESCRIPTION OF INSTALLATION

Railroad Service

The installation is rail served and contains a 210-foot trackside dock with a bridge crane.

Road Service

The installation is served by city streets.

Administration and Troop Housing Areas

Area D1 contains an administration building, 2 barracks, a storage building, and 6 support buildings.

Area D2 contains 2 administration buildings, 2 barracks, 5 barracks/quarters, 3 storage buildings, and 9 support buildings.

General Storage Areas

Area E1 contains 10 storage buildings and 2 support buildings.

Area E2 is an open storage area. Numerous stacks of unidentified material were observed in this area on photography of October 1964.

Area E3 contains 37 storage buildings and a support building.

POL Storage Area

The Rzhev Petroleum Products Storage at 56-14N 034-21E [] contains 5 small POL storage tanks.

Equipment Storage/Maintenance Areas

Area J1 contains a vehicle maintenance building, approximately 200 by 50 feet. One row of vehicles was observed in this area on October 1964 photography.

Area J2 contains 2 vehicle sheds, each approximately 200 by 50 feet.

Athletic Field

Area K is an athletic field.

Small-Arms Firing Range

Area L is a probable small-arms firing range, 275 feet long and approximately 30 feet wide.

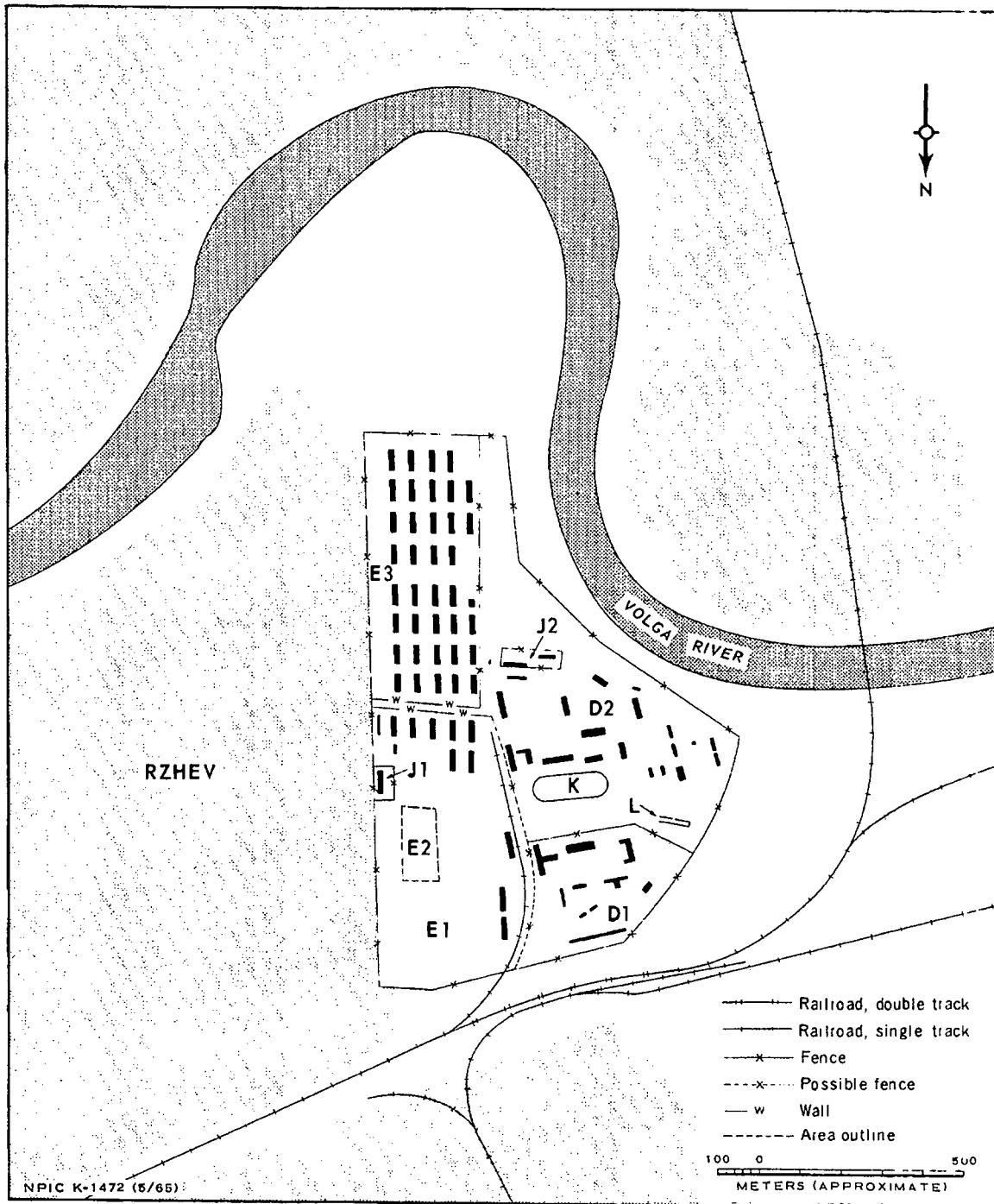



FIGURE 3. RZHEV ORDNANCE DEPOT AND BARRACKS. Sketch compiled from

October 1964.

REFERENCES

PHOTOGRAPHY



MAPS OR CHARTS

US Air Target Chart, Series 200, Sheet 0154-21HL, 2d ed, Mar 64 (SECRET)



DOCUMENT



REQUIREMENT

C-RR4-81,733 (partial answer)

NPIC PROJECT

11709/64

~~TOP SECRET~~

~~TOP SECRET~~