



APPROVED FOR RELEASE -
HISTORICAL COLLECTION
DIVISION-HR70-14 DATE:
05-31-2012

PHOTOGRAPHIC INTERPRETATION REPORT

SOVIET MILITARY ORDER OF BATTLE BALTIC MD



CIA



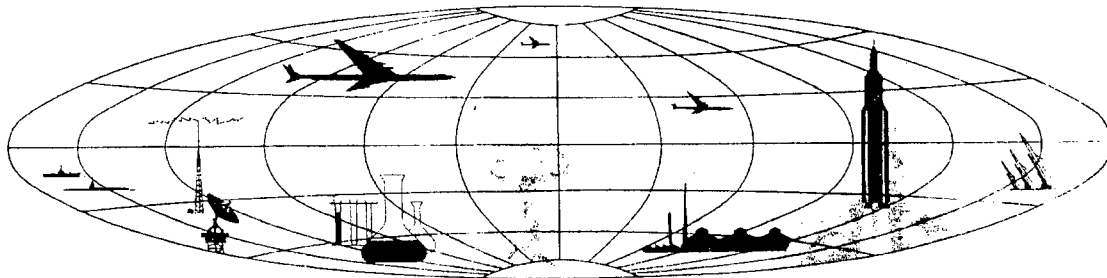
DIA

Handle Via **TALENT - KEYHOLE** Control Only

WARNING

This document contains classified information affecting the national security of the United States within the meaning of the espionage laws U. S. Code Title 18, Sections 793 and 794. The law prohibits its transmission or the revelation of its contents in any manner to an unauthorized person, as well as its use in any manner prejudicial to the safety or interest of the United States or for the benefit of any foreign government to the detriment of the United States. It is to be seen only by personnel especially indoctrinated and authorized to receive TALENT-KEYHOLE information. Its security must be maintained in accordance with KEYHOLE and TALENT regulations.

NATIONAL PHOTOGRAPHIC INTERPRETATION CENTER



PREFACE

This report is one in a series on Soviet Ground Force and Logistic installations being prepared for a DIA/CIA Panel. The series is being coordinated, published and disseminated by NPIC. The photographic analysis is being performed by the NPIC Photographic Analysis Group, the CIA Photographic Intelligence Division (NPIC), and the Production Center 1P1a (DIA). The photographic analysis for this particular report was performed by the Production Center 1P1a.

In the interest of uniformity, the titles and letter designators for the facilities observed at these installations are identical with those appearing in the project requirement. When a specific facility is not observed both its title and letter designator are omitted in the report.

Titles and letter designators for the various facilities are as follows: (A) railroad service, (B) road service, (C) landing strips, (D) administrative and troop housing areas, (E) storage areas, (F) ammunition storage areas, (G) POL storage areas, (H) other buildings and facilities, (J) equipment storage/maintenance areas, (K) athletic fields, (L) small arms firing ranges, (M) driver training areas, (N) tank/assault gun firing ranges, (P) flat trajectory firing ranges, (Q) artillery emplacements (batteries), (R) infantry or combined arms field training areas or courses, (S) special training facilities, (T) unidentified facilities or tracking activity.

AMMUNITION STORAGE AREA
(59-24N 024-37E)
TALLINN, ESTONSKAYA SSR, USSR
BALTIC MD

BE No: AL No: COMOR No:

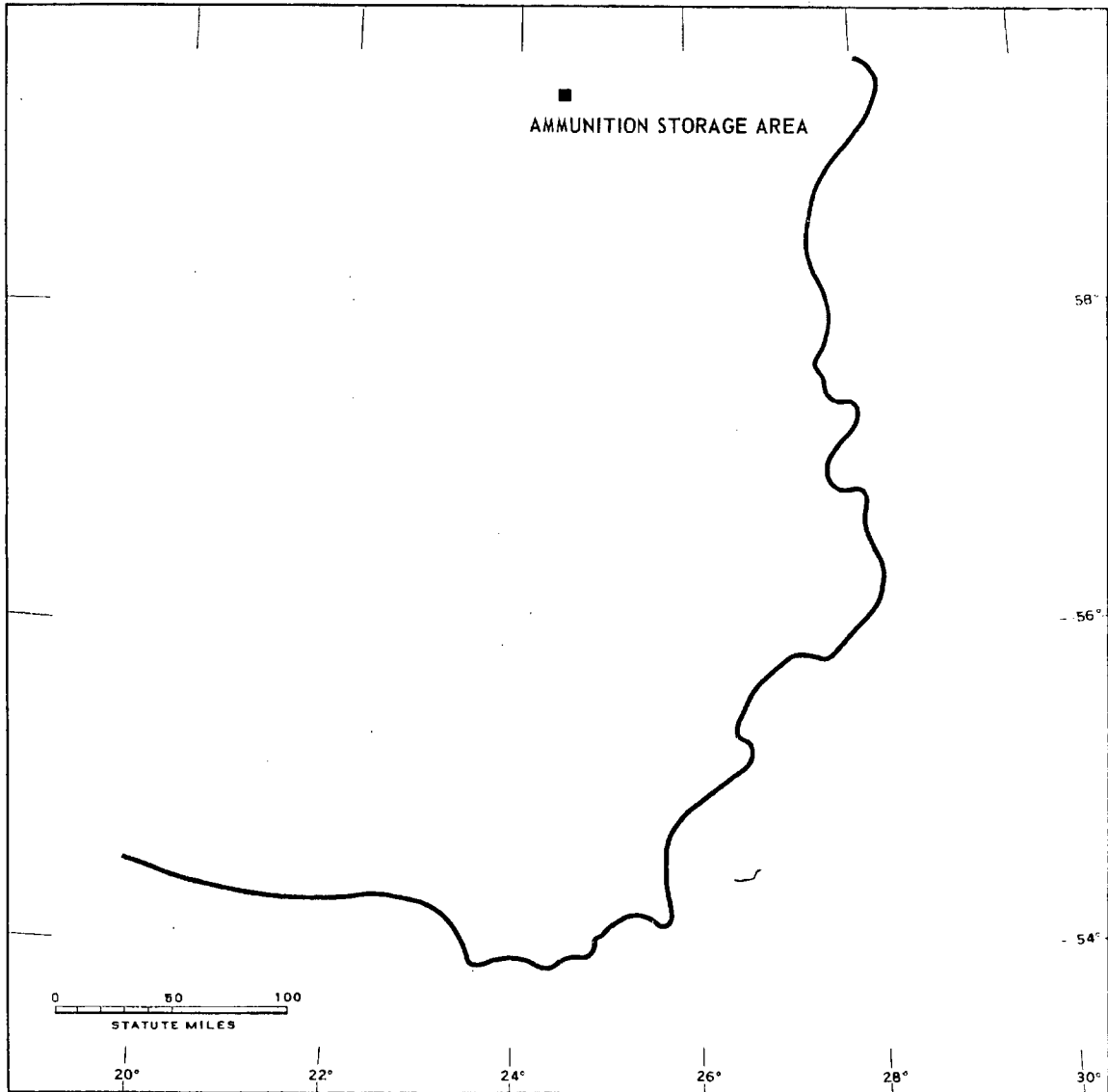


FIGURE 1. LOCATION OF AMMUNITION STORAGE AREA.

NPIC J-9015 (3/65)



FIGURE 2. AMMUNITION STORAGE AREA, TALLINN, USSR, MARCH 1964.

NPIC 3-001C (3/65)

SUMMARY

An ammunition storage area is located 9 kilometers (km) southwest of Tallinn and 3 km northwest of Nomme (Figure 1).

This secured installation covers approximately 250 acres and contains 2 administration buildings, 40 storage buildings, and 2 possible open storage sections (1 of which contains equip-

ment or vehicles), and 7 support buildings (Figures 2 and 3).

Three KEYHOLE missions of interpretable quality photography from July 1962 to July 1964 were used for comparative analysis. No significant changes were observed.

DESCRIPTION OF INSTALLATION

Railroad Service

The installation is served by a spur of the Tallinn-Nomme rail line. Several sidings provide service to most of the larger storage buildings.

Road Service

Road service is provided by primary and secondary roads from Tallinn.

General Storage Area

Area E is a possible open storage area.

Ammunition Storage Area

Area F contains 2 administration buildings, 10 revetted storage buildings, 7 storage buildings with blast walls at one end, and 23 storage buildings.

Equipment Storage/Maintenance Area

Area J is secured and contains 7 buildings and equipment or vehicles stored in the open.

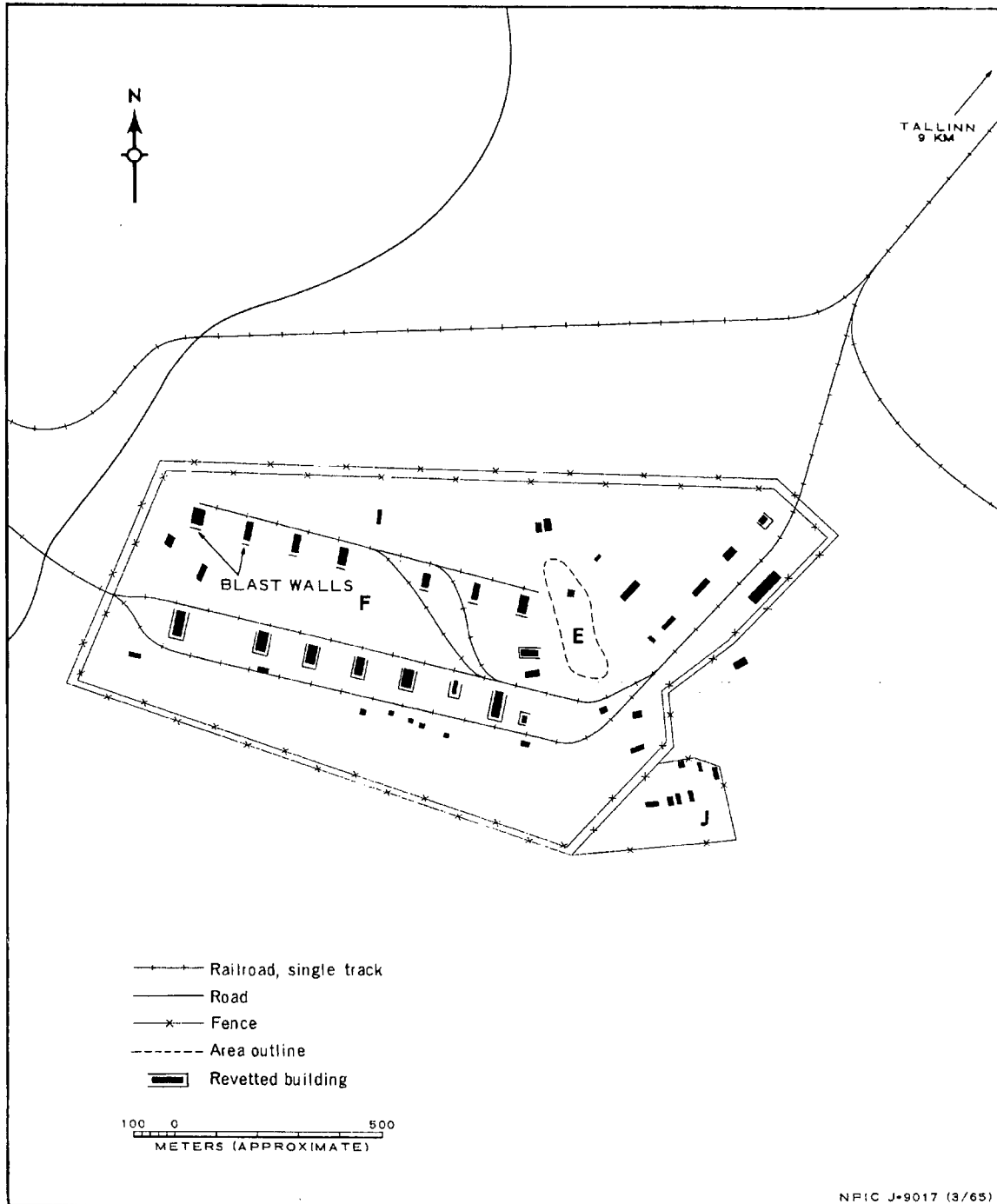



FIGURE 3. AMMUNITION STORAGE AREA. Sketch compiled from March 1964.

REFERENCES

PHOTOGRAPHY



MAPS OR CHARTS

US Air Target Chart, Series 200, Sheet 0153-2HL, 3d ed, Aug 62 (SECRET)

DOCUMENTS

Army. DPIR 13-58, *Military Areas in Tallinn, USSR, and Vicinity*, May 58 (TOP SECRET CHESS)

REQUIREMENT

DIAAP-1-15-64 (partial answer)

NPIC PROJECT

11904/64

~~TOP SECRET~~

~~TOP SECRET~~