

HR70-14

~~TOP SECRET~~

Copy 108

6 Pages

TCS-80369/65

April 1965



PHOTOGRAPHIC INTERPRETATION REPORT

APPROVED FOR RELEASE
HISTORICAL COLLECTION
DIVISION-HR70-14 DATE:
05-31-2012

SOVIET MILITARY ORDER OF BATTLE BALTIC MD



CIA



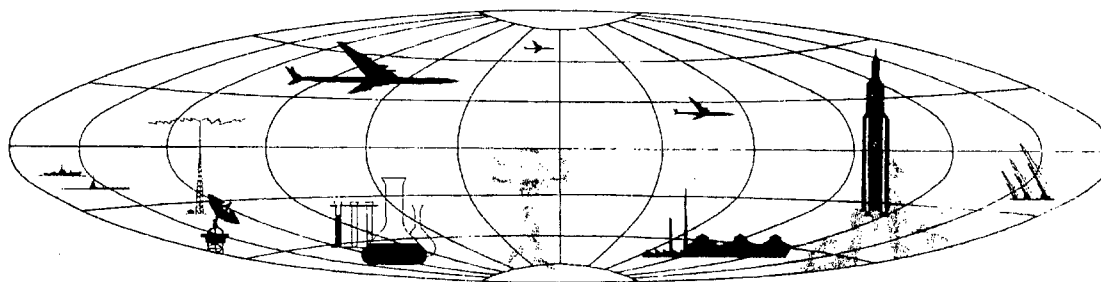
DIA

Handle Via **TALENT - KEYHOLE** Control Only

WARNING

This document contains classified information affecting the national security of the United States within the meaning of the espionage laws U. S. Code Title 18, Sections 793 and 794. The law prohibits its transmission or the revelation of its contents in any manner to an unauthorized person, as well as its use in any manner prejudicial to the safety or interest of the United States or for the benefit of any foreign government to the detriment of the United States. It is to be seen only by personnel especially indoctrinated and authorized to receive TALENT-KEYHOLE information. Its security must be maintained in accordance with KEYHOLE and TALENT regulations.

NATIONAL PHOTOGRAPHIC INTERPRETATION CENTER



~~TOP SECRET~~

FORM 8-64
Prohibit sale or
transmission in excess of one

~~TOP SECRET RUFF~~

TCS-80369/65

PREFACE

This report is one in a series on Soviet Ground Force and Logistic installations being prepared for a DIA/CIA Panel. The series is being coordinated, published and disseminated by NPIC. The photographic analysis is being performed by the NPIC Photographic Analysis Group, the CIA Photographic Intelligence Division (NPIC), and the Production Center 1P1a (DIA). The photographic analysis for this particular report was performed by the Production Center 1P1a.

In the interest of uniformity, the titles and letter designators for the facilities observed at these installations are identical with those appearing in the project requirement. When a specific facility is not observed both its title and letter designator are omitted in the report.

Titles and letter designators for the various facilities are as follows: (A) railroad service, (B) road service, (C) landing strips, (D) administrative and troop housing areas, (E) storage areas, (F) ammunition storage areas, (G) POL storage areas, (H) other buildings and facilities, (J) equipment storage/maintenance areas, (K) athletic fields, (L) small arms firing ranges, (M) driver training areas, (N) tank/assault gun firing ranges, (P) flat trajectory firing ranges, (Q) artillery emplacements (batteries), (R) infantry or combined arms field training areas or courses, (S) special training facilities, (T) unidentified facilities or tracking activity.

~~TOP SECRET RUFF~~

PANEVEZYS MUNITIONS FACTORY AND STORAGE

(55-44N 024-19E)

PANEVEZYS, LITOVSKAYA SSR, USSR

BALTIC MD

BE No:

AL No:

COMOR No:

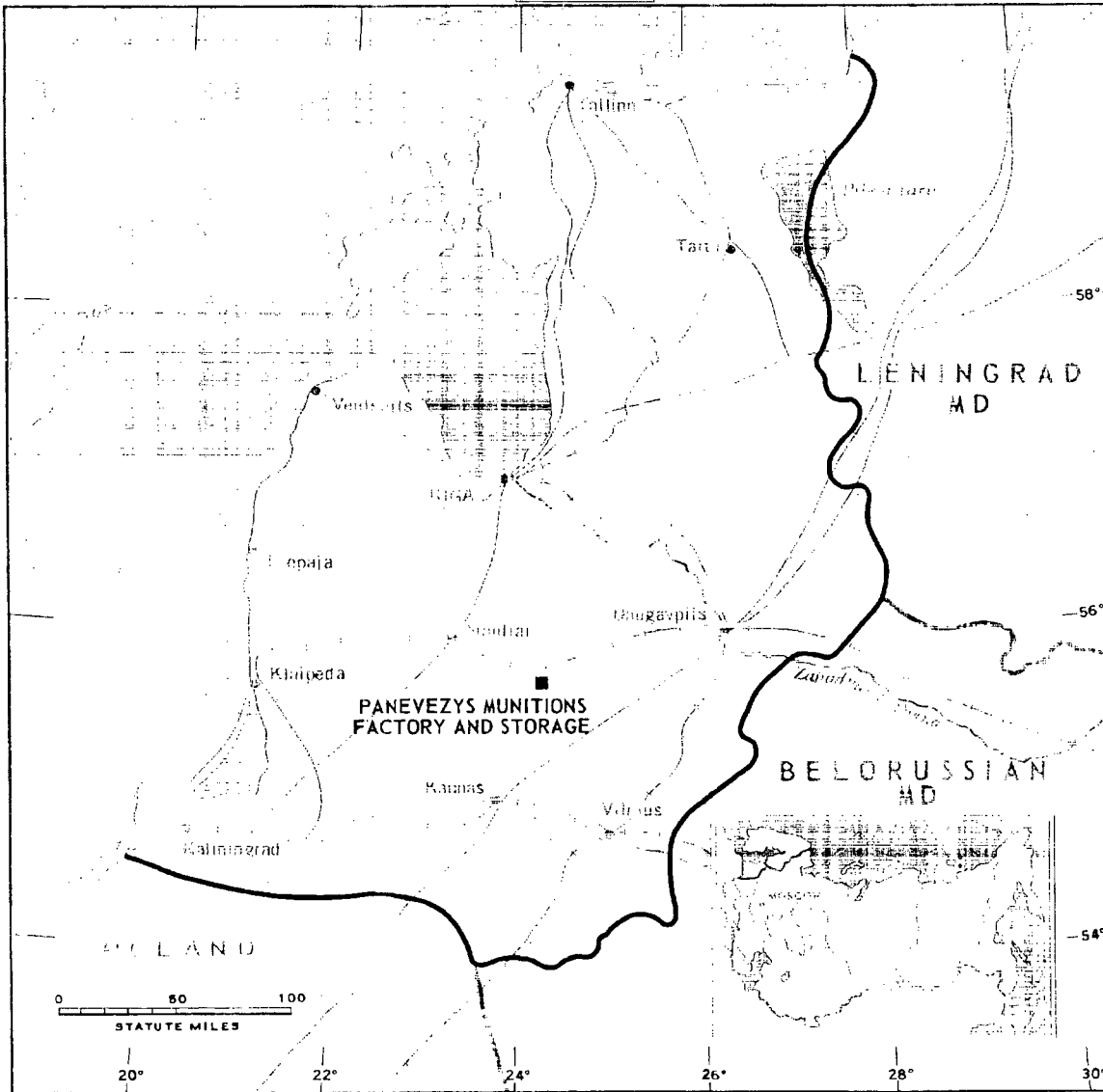


FIGURE 1. LOCATION OF PANEVEZYS MUNITIONS FACTORY AND STORAGE.



FIGURE 2. PANEVEZYS MUNITIONS FACTORY AND STORAGE, PANEVEZYS, USSR, JULY 1964.

NPIC J-9022 (3/65)

SUMMARY

The Panevezys Storage Area, an integral part of the munitions factory, is located approximately 2 kilometers (km) northwest of Panevezys (Figure 1). It covers approximately 65 acres and contains 39 non-revetted munitions

storage buildings and 4 storage buildings (Figures 2 and 3).

Five KEYHOLE missions of good quality photography covered the area between April 1963 and July 1964. No change was observed.

DESCRIPTION OF INSTALLATION

Railroad Service

A rail line separates the storage area from the munitions factory.

Road Service

Good dirt roads serve the area.

General Storage Area

Area E contains 4 storage buildings.

Ammunition Storage Area

Area F contains 32 small ammunition storage buildings and 7 large ammunition storage buildings.

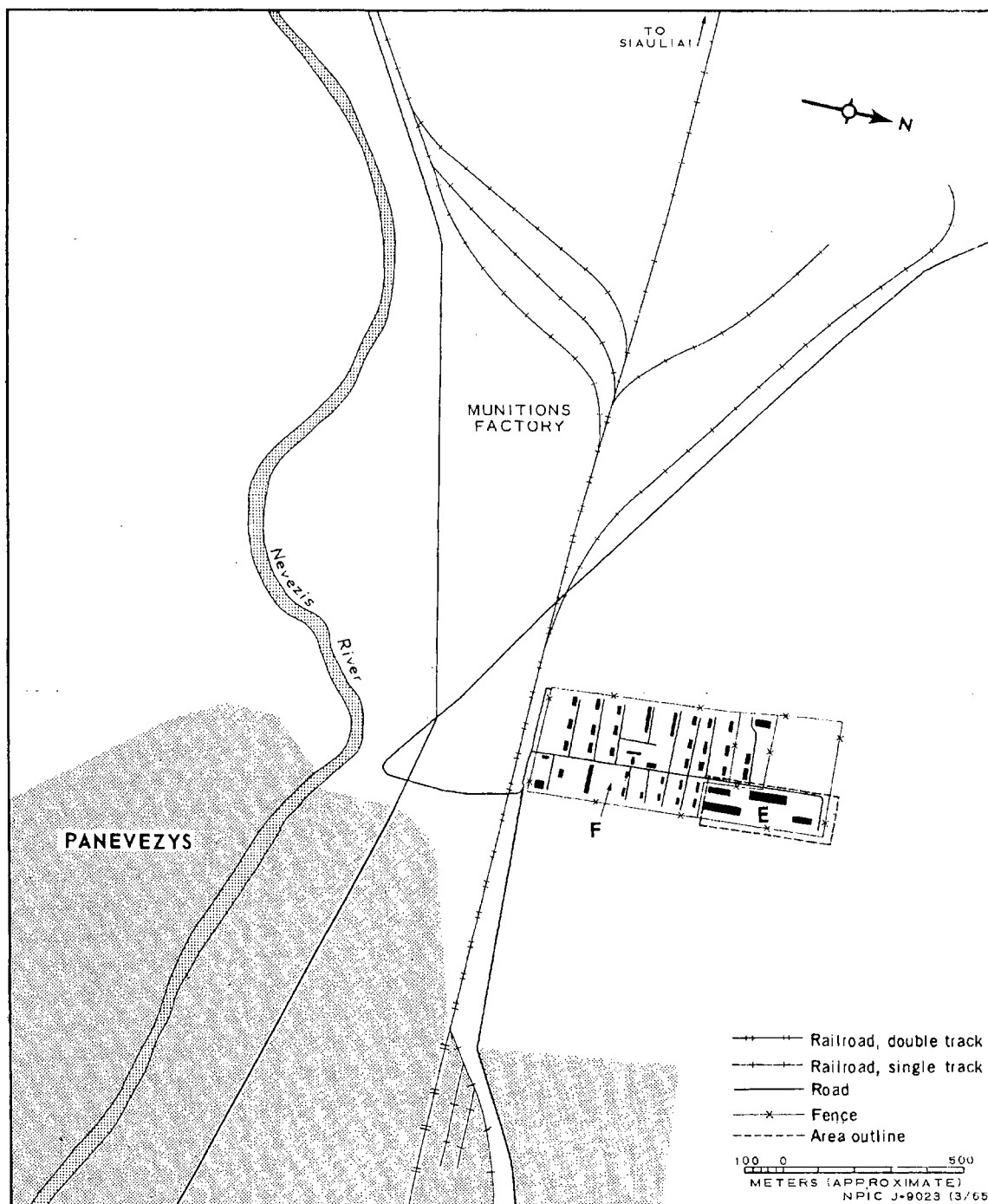



FIGURE 3. PANEVEZYS MUNITIONS FACTORY AND STORAGE. Sketch compiled from Mission 1008-1, July 1964.

REFERENCES

PHOTOGRAPHY



MAPS OR CHARTS

US Air Target Chart, Series 200, Sheet 0168-2HL, 2d ed, Jul 62 (SECRET)

REQUIREMENT

DIAAP-1-15-64 (partial answer)

NPIC PROJECT

11904/64

~~TOP SECRET~~

~~TOP SECRET~~