

UNCLASSIFIED
~~TOP SECRET~~

HR70-14

Copy **108**
6 Pages

[Redacted]

April 1965



PHOTOGRAPHIC INTERPRETATION REPORT

APPROVED FOR
RELEASE-HISTORICAL
COLLECTION
DIVISION-HR70-14
DATE: 05-11-2012


SOVIET MILITARY ORDER OF BATTLE BALTIC MD



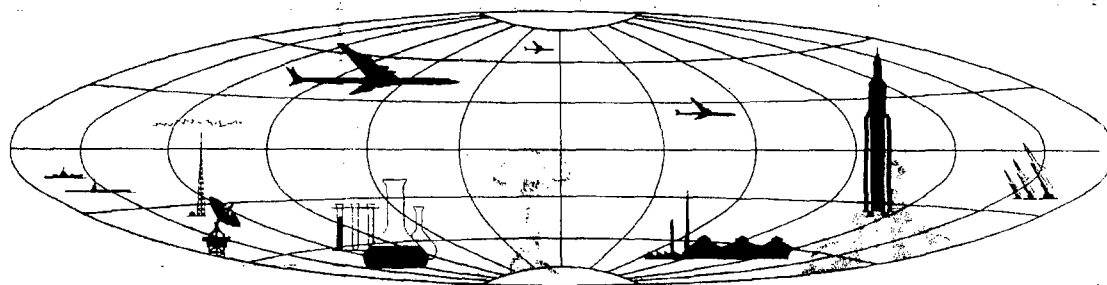
CIA



DIA



NATIONAL PHOTOGRAPHIC INTERPRETATION CENTER



~~TOP SECRET~~

Excluded from automatic
downgrading and declassification

UNCLASSIFIED



VILNIUS ARMY BARRACKS EAST
(54-41N 025-25E)
VILNIUS, LITOVSKAYA SSR, USSR
BALTIC MD



AL No:



COMOR No:

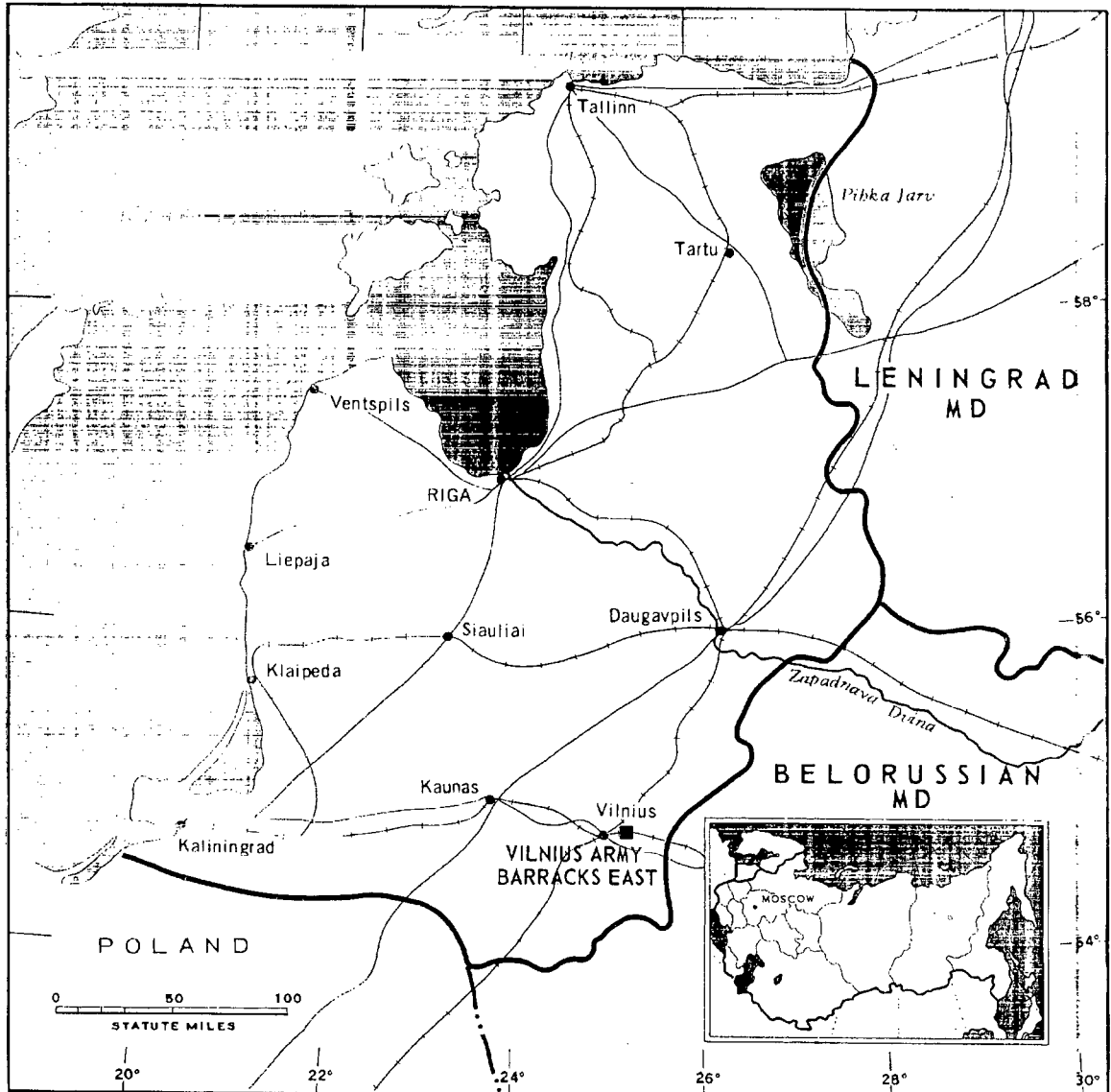


FIGURE 1. LOCATION OF VILNIUS ARMY BARRACKS EAST.

NPIC J-9234 (4/76)





FIGURE 2. VILNIUS ARMY BARRACKS EAST, VILNIUS, USSR, JUNE 1964.

NPIC J-8235 (4/80)



SUMMARY

Vilnius Army Barracks East is located 10 kilometers (km) east of the center of Vilnius (Figure 1).

This barracks and training area covers 150 acres and contains a large multistory, multiwing training building, 5 support buildings, 6 multistory barracks, 3 multistory probable barracks, 6 other barracks, 3 administration buildings, a storage building, 2 unidentified buildings, a vehicle storage/maintenance building, and 2 oval tracks (Figures

2 and 3). A large track and a small-arms firing range are outside the barracks installation.

This installation is covered on interpretable photography from 5 KEYHOLE missions between May 1962 and September 1964. Comparative analysis reveals that 4 buildings have been added since April 1963. The large multiwing training building appears to be partially roofed and no change is discernible since October 1962.

DESCRIPTION OF INSTALLATION

Railroad Service

The Nova Vileyka Railroad Yards and Shops is located 1 km north of the barracks installation.

Road Service

The installation is served by city streets and has access to primary roads leading west to Vilnius and east to Postavy.

Administration and Troop Housing Areas

Area D1 contains a large multistory, multiwing training building, 2 support buildings, and a storage building. Approximately half of the training building has never been roofed.

Area D2 contains 6 multistory barracks, 3 multistory probable barracks, 6 other barracks, 2 administration buildings, 3 support buildings and a multistory administration building with a parade ground and track.

Other Buildings

Area H contains 2 unidentified buildings.

Equipment Storage/Maintenance Area

Area J contains a vehicle storage/maintenance building, 180 by 45 feet.

Athletic Fields

Area K1 contains an oval athletic track and a support building.

Area K2 contains a large oval track.

Area K3 contains a large oval track.

Small-Arms Firing Range

Area L contains a 1,100- by 90-foot firing range. The distance from the head of this range to the first firing wall is 720 feet, and the distance from the first firing wall to end of the range is 380 feet.



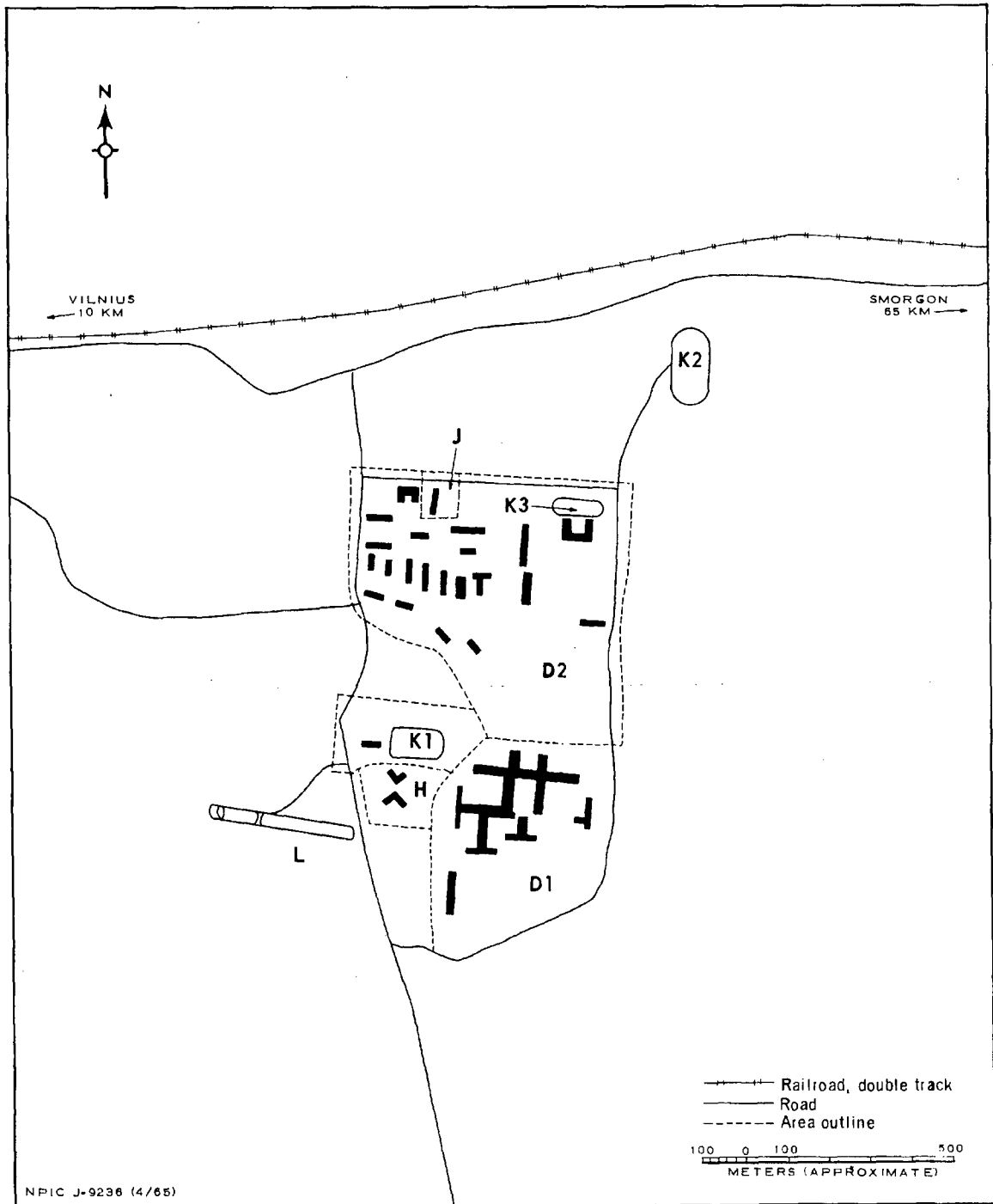




FIGURE 3. VILNIUS ARMY BARRACKS EAST. Sketch compiled from  June 1964.





REFERENCES

PHOTOGRAPHY



MAPS OR CHARTS

US Air Target Chart, Series 200, Sheet 168-8HL, 3d ed, Doc 62 (SECRET)

US Air Target Mosaic, Series 25,  Apr 56 (CONFIDENTIAL)

DOCUMENT

Army. PIB-TK-3-63, *Military Barracks Area, Baltic MD, Novaya Vileika, USSR*, Jan 63 (TOP SECRET RUFF)

REQUIREMENT

DIAAP-1-15-64 (partial answer)

NPIC PROJECT

11904/64



UNCLASSIFIED
~~TOP SECRET~~

~~TOP SECRET~~
UNCLASSIFIED