

HR70-14

~~TOP SECRET~~

Copy 108  
6 Pages

TCS-80432-65  
April 1965



PHOTOGRAPHIC INTERPRETATION REPORT

# SOVIET MILITARY ORDER OF BATTLE BALTIC MD

APPROVED FOR RELEASE  
Historical Collection Division  
HR70-14  
DATE: 04-27-2012



CIA



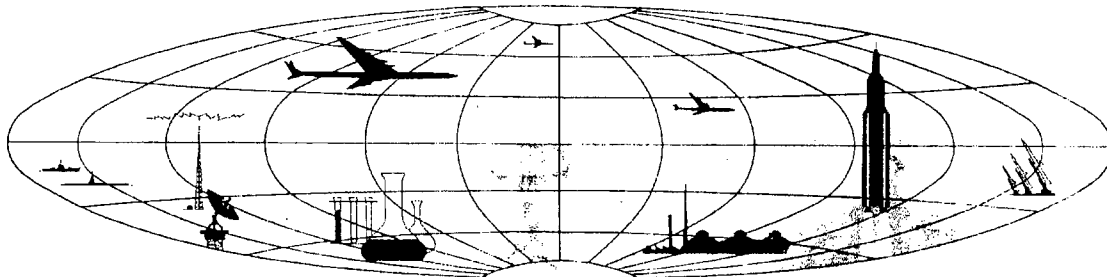
DIA

Handle Via **TALENT - KEYHOLE** Control Only

WARNING

This document contains classified information affecting the national security of the United States within the meaning of the espionage laws U. S. Code Title 18, Sections 793 and 794. The law prohibits its transmission or the revelation of its contents in any manner to an unauthorized person, as well as its use in any manner prejudicial to the safety or interest of the United States or for the benefit of any foreign government to the detriment of the United States. It is to be seen only by personnel especially indoctrinated and authorized to receive TALENT-KEYHOLE information. Its security must be maintained in accordance with KEYHOLE and TALENT regulations.

NATIONAL PHOTOGRAPHIC INTERPRETATION CENTER



~~TOP SECRET~~

GROUP 1  
Excluded from automatic  
downgrading and declassification

PREFACE

This report is one in a series on Soviet Ground Force and Logistic installations being prepared for a DIA/CIA Panel. The series is being coordinated, published and disseminated by NPIC. The photographic analysis is being performed by the NPIC Photographic Analysis Group, the CIA Photographic Intelligence Division (NPIC), and the Production Center 1P1a (DIA). The photographic analysis for this particular report was performed by the Production Center 1P1a.

In the interest of uniformity, the titles and letter designators for the facilities observed at these installations are identical with those appearing in the project requirement. When a specific facility is not observed both its title and letter designator are omitted in the report.

Titles and letter designators for the various facilities are as follows: (A) railroad service, (B) road service, (C) landing strips, (D) administrative and troop housing areas, (E) storage areas, (F) ammunition storage areas, (G) POL storage areas, (H) other buildings and facilities, (J) equipment storage/maintenance areas, (K) athletic fields, (L) small arms firing ranges, (M) driver training areas, (N) tank/assault gun firing ranges, (P) flat trajectory firing ranges, (Q) artillery emplacements (batteries), (R) infantry or combined arms field training areas or courses, (S) special training facilities, (T) unidentified facilities or tracking activity.


Handle Via  
TALENT-KEYHOLE  
Control System Only

TCS-80432/65

AMMUNITION STORAGE FACILITY  
(56-37N 023-42E)  
JELGAVA, LATVIYSKAYA SSR, USSR  
BALTIC MD

BE No:

AL No:



COMOR No:

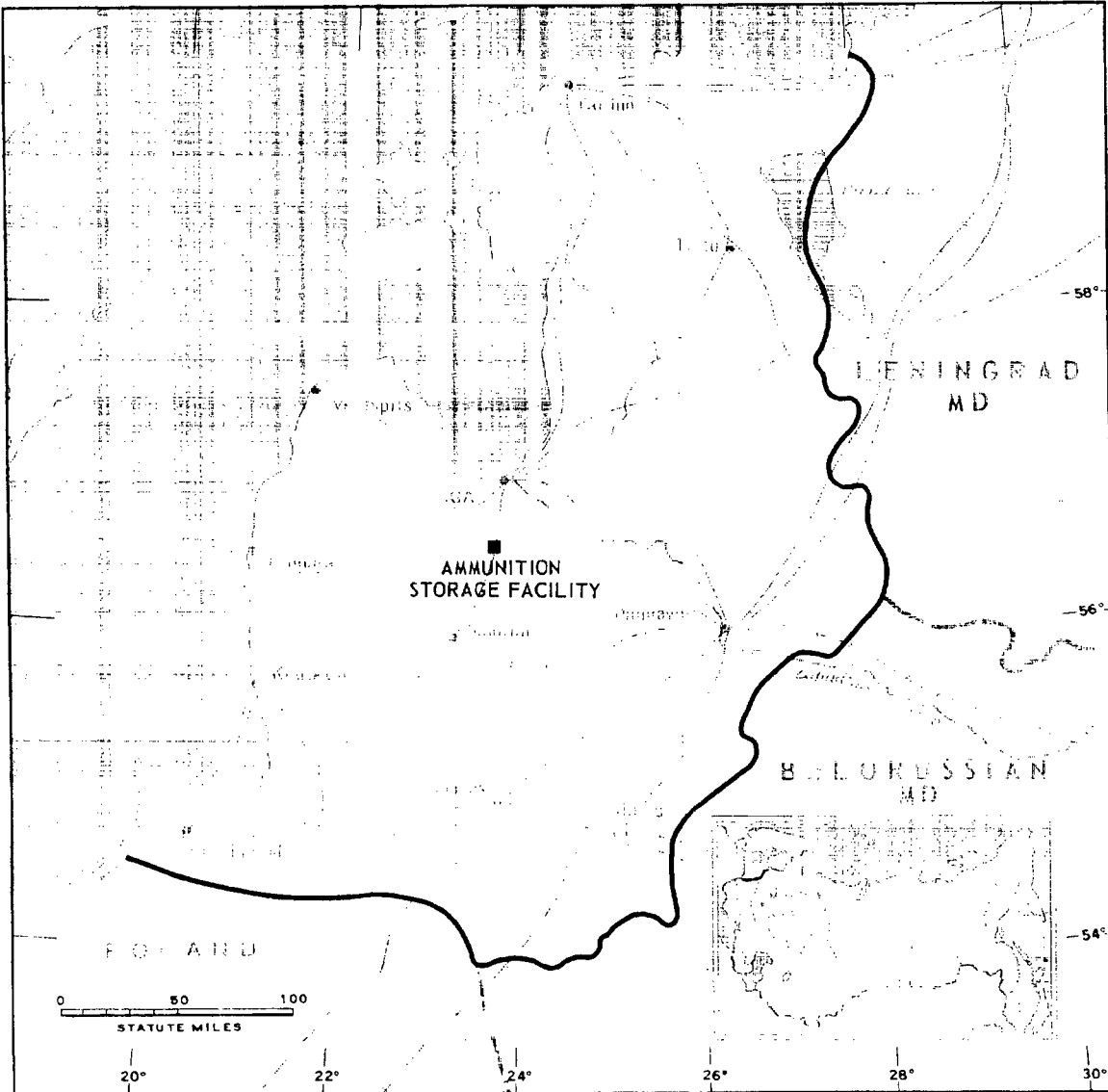


FIGURE 1. LOCATION OF AMMUNITION STORAGE FACILITY.

NPIC J-9184 (8/65)

Handle Via  
TALENT-KEYHOLE  
Control System Only



FIGURE 2. AMMUNITION STORAGE FACILITY, JELGAVA, USSR, JULY 1964.

NPIC J-9108 (3/65)

SUMMARY

An ammunition storage facility is located 4 kilometers (km) south-southwest of Jelgava (Figure 1) and 6 km south of Jelgava Airfield.

This ammunition storage facility covers approximately 3 acres and contains 4 multi-story barracks/administration buildings, 3 support buildings, and 9 underground storage bunkers (Figures 2 and 3).

The installation is covered on TALENT photography of July 1956 and on 4 KEYHOLE missions between December 1961 and November 1964. Comparative analysis reveals that all of the buildings and 4 of the bunkers were constructed between July 1956 and December 1961.

DESCRIPTION OF INSTALLATION

Railroad Service

The main rail line from Jelgava passes 200 meters east of the storage facility.

Road Service

The storage facility is served by a highway and a good internal road network.

Aircraft Landing Strip

Jelgava Airfield is 6 km north.

Administration and Troop Housing Area

Area D contains 4 multistory barracks/administration buildings and 3 support buildings.

Ammunition Storage Area

Area F contains 9 underground storage bunkers.

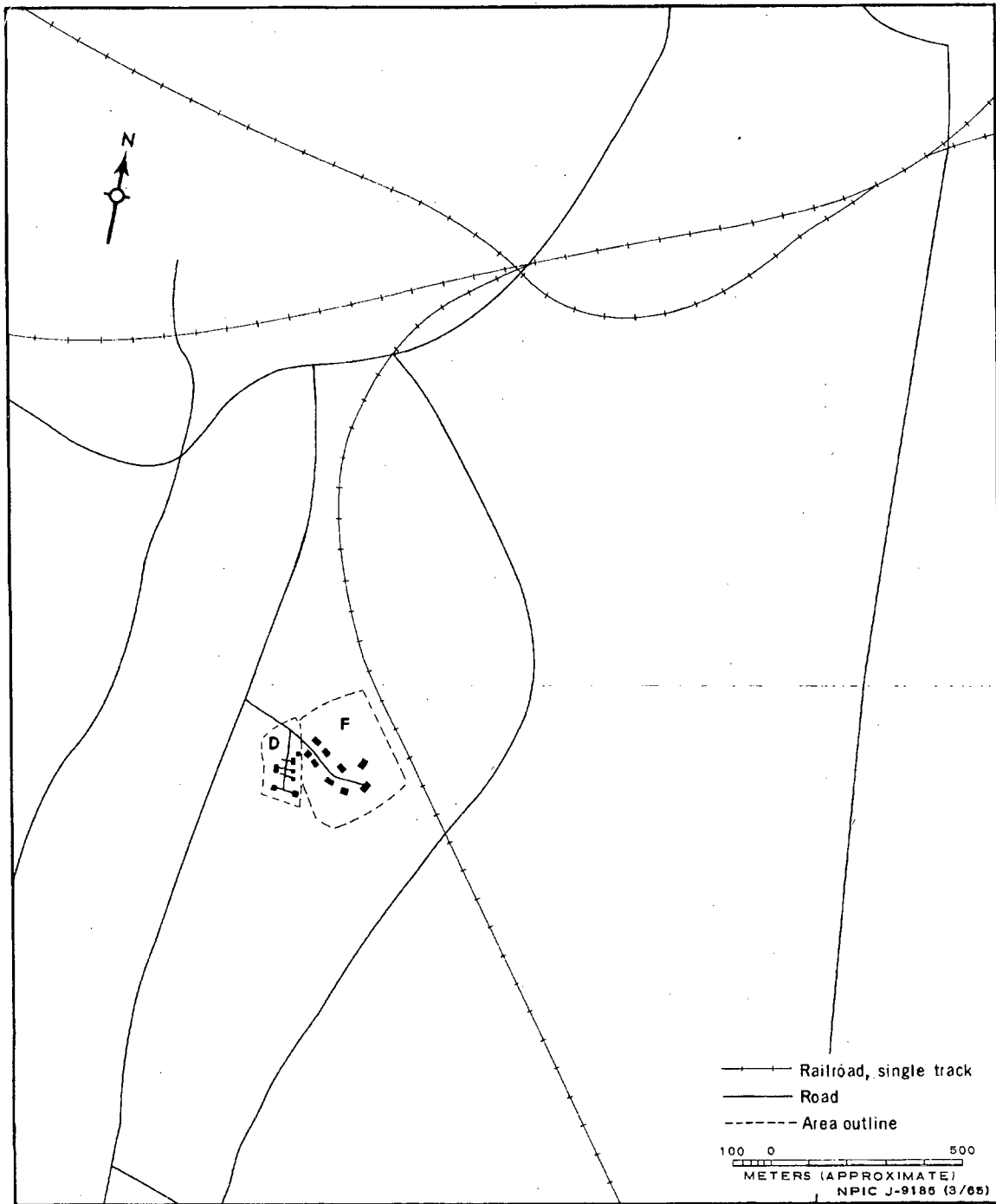



FIGURE 3. AMMUNITION STORAGE FACILITY. Sketch compiled from [redacted] July 1964.

REFERENCES



MAPS OR CHARTS

US Air Target Chart, Series 25, Sheet 0153-9913-2-25MA, 1st ed, Aug 58 (SECRET)

US Air Target Chart, Series 200, Sheet 0153-21HL, 2d ed, Feb 63 (SECRET)

DOCUMENT

Army. PIB-TK-187-62, *Military Installations, Jelgava, USSR*, Dec 62 (TOP SECRET CHESS RUFF)

REQUIREMENT

DIAAP-J-15-64 (partial answer)

NPIC PROJECT

11904/64

~~TOP SECRET~~

~~TOP SECRET~~