


HR70-14

~~TOP SECRET~~

Copy **108**

6 Pages

March 1965



PHOTOGRAPHIC INTERPRETATION REPORT

APPROVED FOR RELEASE
- HISTORICAL
COLLECTION
DIVISION-HR70-14 DATE:
05-31-2012


SOVIET MILITARY ORDER OF BATTLE BAL TIC MD



CIA

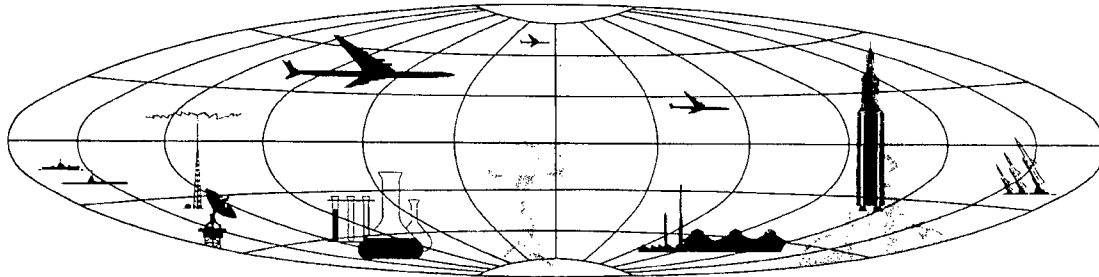


DIA



HR70

NATIONAL PHOTOGRAPHIC INTERPRETATION CENTER



~~TOP SECRET~~

GROUP 1
Excluded from automatic
downgrading and declassification



PREFACE

This report is one in a series on Soviet Ground Force and Logistic installations being prepared for a DIA/CIA Panel. The series is being coordinated, published and disseminated by NPIC. The photographic analysis is being performed by the NPIC Photographic Analysis Group, the CIA Photographic Intelligence Division (NPIC), and the Production Center 1P1a (DIA). The photographic analysis for this particular report was performed by the Production Center 1P1a.

In the interest of uniformity, the titles and letter designators for the facilities observed at these installations are identical with those appearing in the project requirement. When a specific facility is not observed both its title and letter designator are omitted in the report.

Titles and letter designators for the various facilities are as follows: (A) railroad service, (B) road service, (C) landing strips, (D) administrative and troop housing areas, (E) storage areas, (F) ammunition storage areas, (G) POL storage areas, (H) other buildings and facilities, (J) equipment storage/maintenance areas, (K) athletic fields, (L) small arms firing ranges, (M) driver training areas, (N) tank/assault gun firing ranges, (P) flat trajectory firing ranges, (Q) artillery emplacements (batteries), (R) infantry or combined arms field training areas or courses, (S) special training facilities, (T) unidentified facilities or tracking activity.





BARRACKS AREA
(55-08N 021-39E)
SOVETSK, LATVIYSKAYA SRR, USSR
BALTIC MD

BE No:

AL No:



COMOR No:

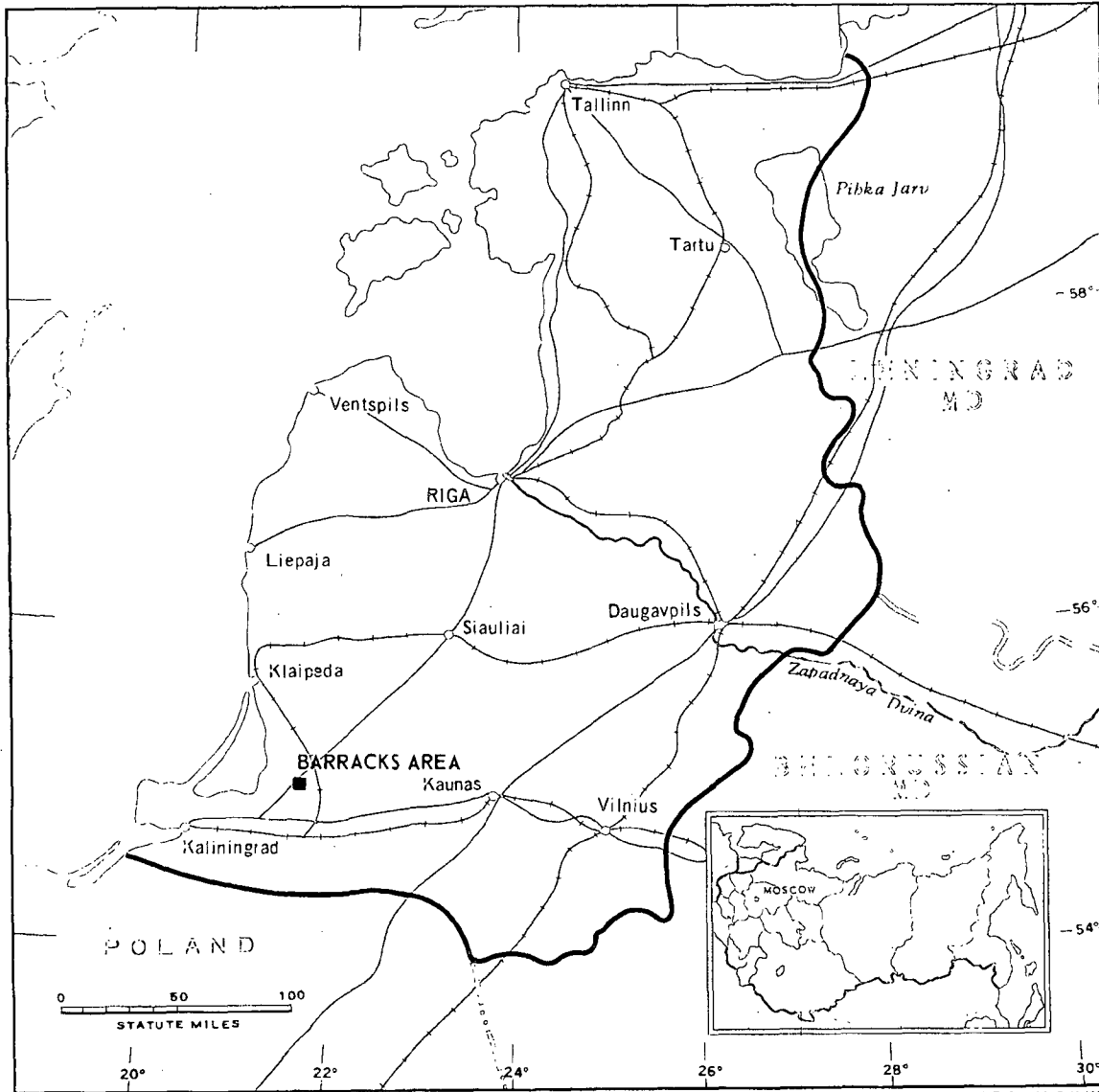


FIGURE 1. LOCATION OF BARRACKS AREA.


NPIC J-9827 (3/65)





FIGURE 2. BARRACKS AREA, SOVETSK, USSR, JULY 1964.

NPIC J-8828 (3/65)





SUMMARY

A barracks area is situated 16 kilometers (km) northwest of Sovetsk on the north bank of the Matrosovka River (Figure 1).

The installation covers approximately 75 acres and contains barracks, dependents quarters, administration, storage, support, and vehicle maintenance/storage buildings (Figures 2 and 3).

All facilities appear active and no changes were visible on 6 KEYHOLE missions from December 1961 to June 1964. On photography of July 1964, 1 storage/support-type building had been removed from Area D.

DESCRIPTION OF INSTALLATION

Road Service

The installation is served by local roads with access to the Yasnoye-Sovetsk highway.

Administration and Troop Housing Area

Area D contains 17 dependents quarters, 8 multistory barracks, 2 multistory administra-

tion buildings, 4 barracks, 5 storage buildings, and 3 support buildings.

Equipment Storage/Maintenance Area

Area J contains 2 vehicle maintenance/storage buildings measuring 440 by 85 feet and 400 by 85 feet, and 2 support buildings.



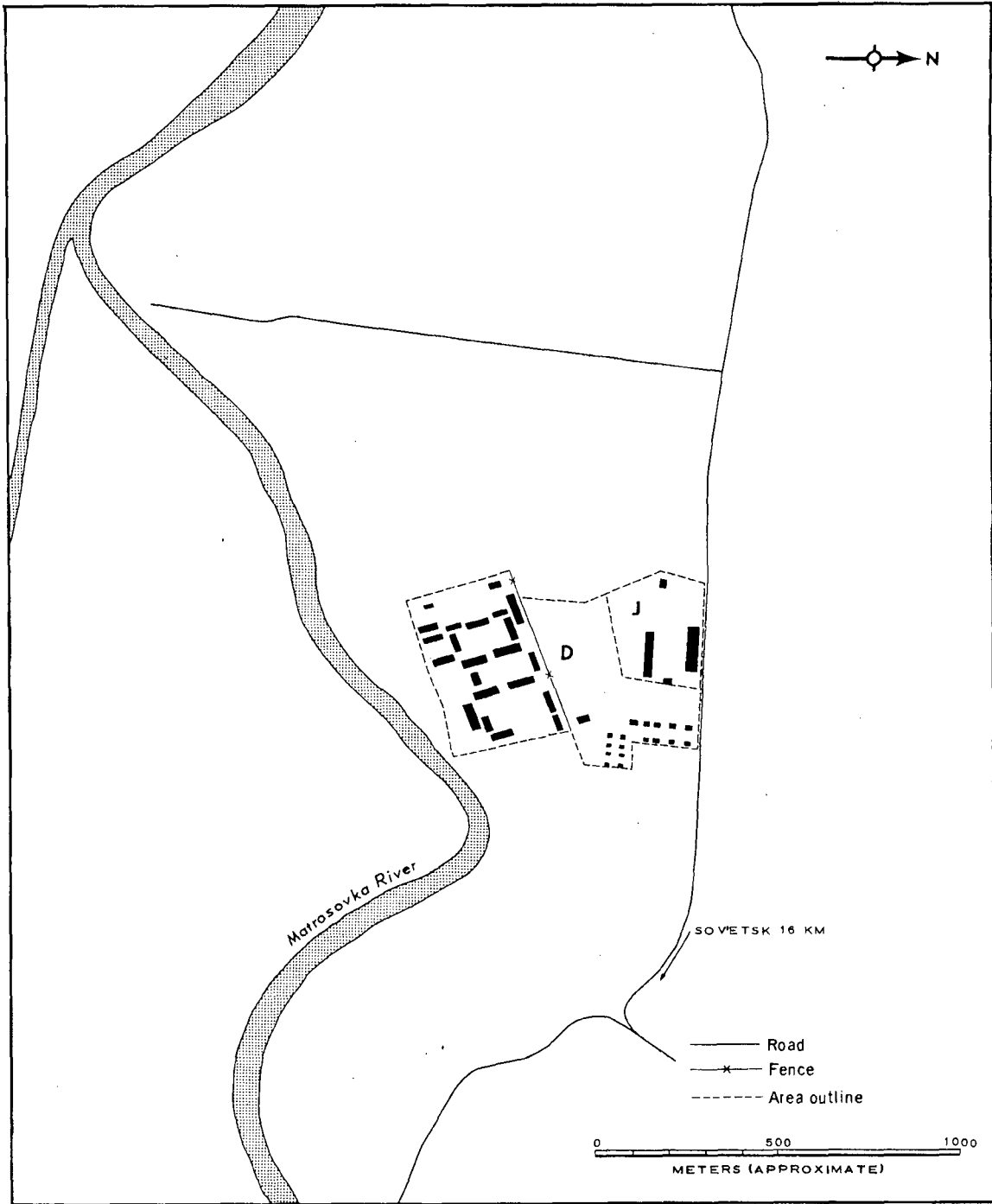



FIGURE 3. BARRACKS AREA. Sketch compiled from Mission [redacted] July 1964.



REFERENCES

PHOTOGRAPHY



MAPS OR CHARTS

US Air Target Chart, Series 200, Sheet 0168-6HL, 2d ed, Aug 62 (SECRET)

REQUIREMENT

DIAAP-1-15-64 (partial answer)

NPIC PROJECT

11904/64



~~TOP SECRET~~

~~TOP SECRET~~