

HR70-14

NPIC Reports TCS 80344/65 - TCS 80399/65
TOP SECRET

1

Copy 103
5 Pages

TCS-80334/65
March 1965

APPROVED FOR RELEASE -
HISTORICAL COLLECTION
DIVISION-HR70-14 DATE:
05-31-2012

PHOTOGRAPHIC INTERPRETATION REPORT

01-03-65
31-03-65

SOVIET MILITARY ORDER OF BATTLE

BALTIC MD

DOC	REV DATE	BY
ORIG COMP	OPI	TYPE
ORIG CLASS	PAGES	REV CLASS
JUST	NEXT REV	AUTHI HR 70-2

19
II
I
395

JOB NO. 7804757A

BOX NO. 7

FOLDER NO. 7

TOTAL DOCS HEREIN



CIA



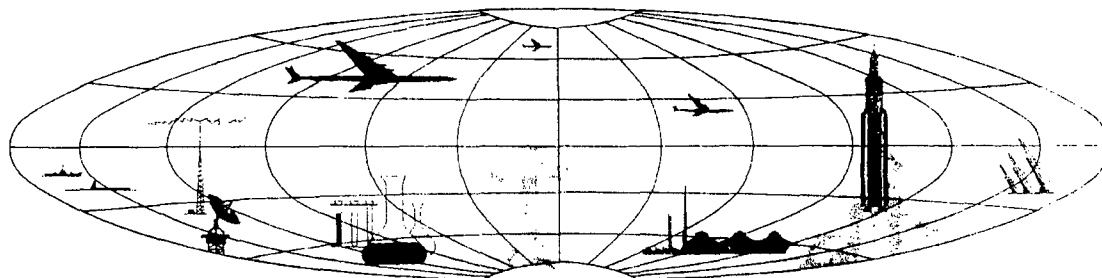
DIA

Handle Via **TALENT - KEYHOLE** Control Only

WARNING

This document contains classified information affecting the national security of the United States within the meaning of the espionage laws U. S. Code Title 18, Sections 793 and 794. The law prohibits its transmission or the revelation of its contents in any manner to an unauthorized person, as well as its use in any manner prejudicial to the safety or interest of the United States or for the benefit of any foreign government to the detriment of the United States. It is to be seen only by personnel especially indoctrinated and authorized to receive TALENT-KEYHOLE information. Its security must be maintained in accordance with KEYHOLE and TALENT regulations.

NATIONAL PHOTOGRAPHIC INTERPRETATION CENTER



TOP SECRET

PREFACE

This report is one in a series on Soviet Ground Force and Logistic installations being prepared for a DIA/CIA Panel. The series is being coordinated, published and disseminated by NPIC. The photographic analysis is being performed by the NPIC Photographic Analysis Group, the CIA Photographic Intelligence Division (NPIC), and the Production Center 1P1a (DIA). The photographic analysis for this particular report was performed by the Production Center 1P1a.

In the interest of uniformity, the titles and letter designators for the facilities observed at these installations are identical with those appearing in the project requirement. When a specific facility is not observed both its title and letter designator are omitted in the report.

Titles and letter designators for the various facilities are as follows: (A) railroad service, (B) road service, (C) landing strips, (D) administrative and troop housing areas, (E) storage areas, (I) ammunition storage areas, (G) POL storage areas, (H) other buildings and facilities, (J) equipment storage/maintenance areas, (K) athletic fields, (L) small arms firing ranges, (M) driver training areas, (N) tank/assault gun firing ranges, (P) flat trajectory firing ranges, (Q) artillery emplacements (batteries), (R) infantry or combined arms field training areas or courses, (S) special training facilities, (T) unidentified facilities or tracking activity.

Handle Via
TALENT-KEYHOLE
Control System Only

TCS-80334/65

AEGVIIDU ARMY TRAINING AREA VALGAJOE

(59-23N 025-30E)

JAGALA, ESTONSKAYA OBLAST, USSR

BALTIC MD

BE No:

AL No:

COMOR No:

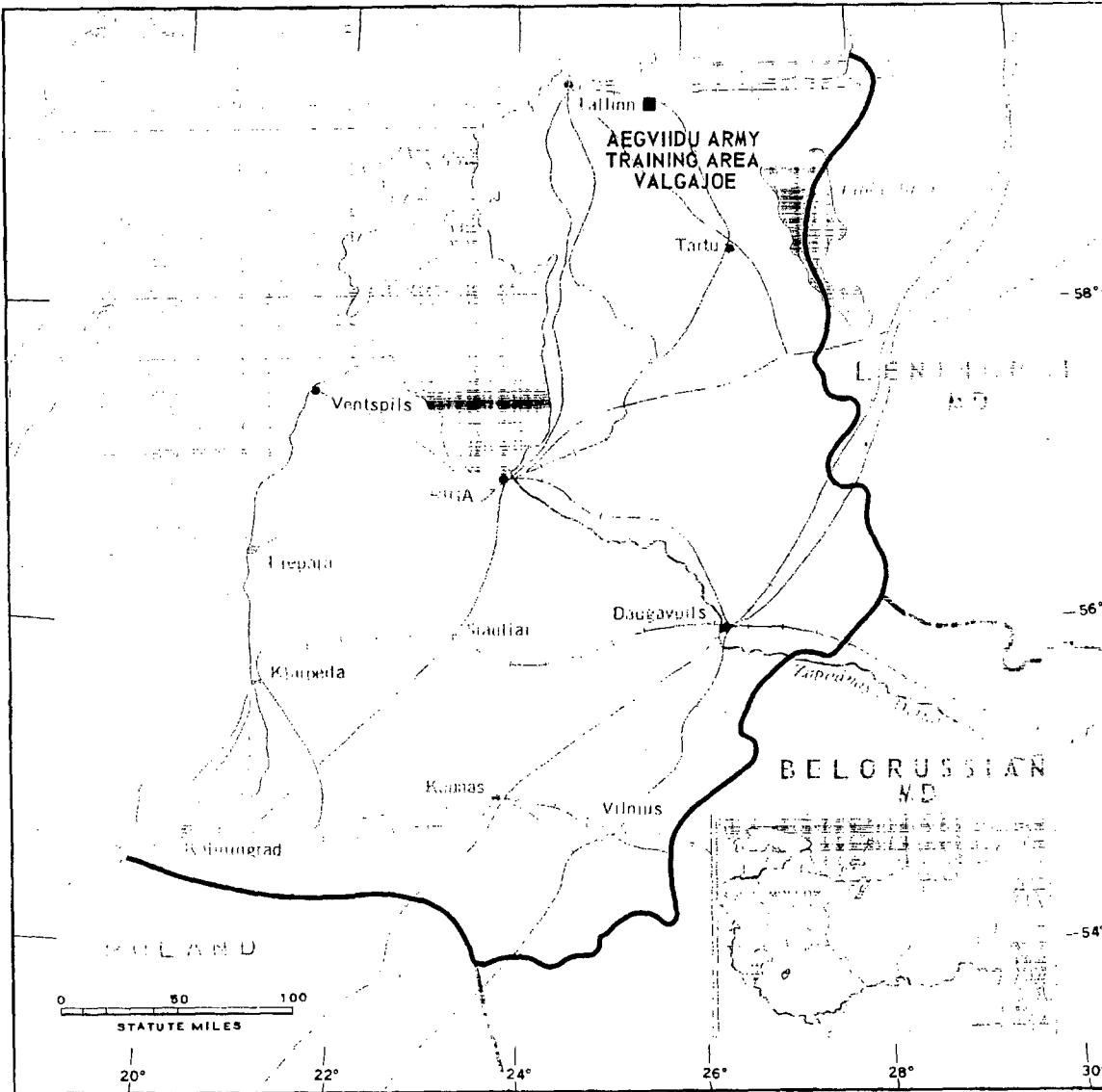


FIGURE 1. LOCATION OF AEGVIIDU ARMY TRAINING AREA VALGAJOE.

NPIC J-8814 (9/85)

Handle Via
TALENT-KEYHOLE
Control System Only



FIGURE 2. AEGVIIDU ARMY TRAINING AREA VALGAJOE, JAGALA, USSR, JULY 1964.

SUMMARY

Aegviidu Army Training Area Valgajoe is situated approximately 12 kilometers (km) northwest of Aegviidu and 45 km east of Tallinn (Figure 1).

The training area covers over 4,000 acres and includes an armored vehicle range, a driver-training course, numerous infantry and

artillery emplacements, a support area, and a probable tent area. A probable vehicle park is near the armor range (Figure 2).

Five KEYHOLE missions have covered this area since September 1961. There has been no major change during this period.

DESCRIPTION OF INSTALLATION

Railroad Service

The closest rail facility is at Kehro, 12 km southwest of Jagala.

Road Service

Unimproved roads connect the area with the Jagala-Tapa highway.

Administration and Troop Housing Areas

Area D1 is a probable tent area.

Area D2 is a probable support area with 7 support/administration buildings.

Equipment Storage/Maintenance Area

Area J is a possible vehicle park.

Athletic Field

Area K contains an oval exercise track and athletic field.

Small-Arms Firing Range

Area L is a 1,000- by 400-foot small-arms firing range.

Driver-Training Area

Area M is a wheeled- and tracked-vehicle driver-training course.

Tank/Assault-Gun Firing Range

Area N is a 9,000-foot firing range with seven 3,500-foot lanes. This range has 7 moving targets and 8 probably fixed targets.

Artillery Emplacements

Area Q contains approximately 16 FA emplacements in groups of four.

Infantry or Combined Arms Field Training Area

Area R is an infantry training area containing numerous personnel trenches and emplacements in 3 large clearings.


~~TOP SECRET CHESS RUFF~~

Handle Via
TALENT-KEYHOLE
Control System Only

TCS-80334/65

REFERENCES

PHOTOGRAPHY



MAPS OR CHARTS

US Air Target Chart, Series 200, Sheet 0153-2HL, 3d ed, Aug 63 (SECRET)

DOCUMENTS

Army. SPIR-10-58, *Area Study, Estonia SSR, USSR*, Jun 58 (TOP SECRET CHESS)

REQUIREMENT

DIAAP-1-15-64 (partial answer)

NPIC PROJECT

11904/64

- 5 -

~~TOP SECRET CHESS RUFF~~

Handle Via
TALENT-KEYHOLE
Control System Only

~~TOP SECRET~~

~~TOP SECRET~~