


Copy 208  
6 Pages



March 1965

APPROVED FOR RELEASE  
- HISTORICAL  
COLLECTION  
DIVISION-HR70-14 DATE:  
05-31-2012

PHOTOGRAPHIC INTERPRETATION REPORT


# SOVIET MILITARY ORDER OF BATTLE BAL TIC MD



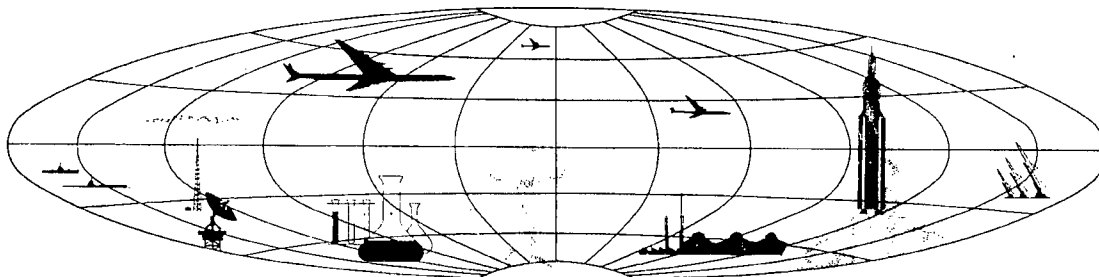
CIA



DIA



NATIONAL PHOTOGRAPHIC INTERPRETATION CENTER



PREFACE

This report is one in a series on Soviet Ground Force and Logistic installations being prepared for a DIA/CIA Panel. The series is being coordinated, published and disseminated by NPIC. The photographic analysis is being performed by the NPIC Photographic Analysis Group, the CIA Photographic Intelligence Division (NPIC), and the Production Center 1P1a (DIA). The photographic analysis for this particular report was performed by the Production Center 1P1a.

In the interest of uniformity, the titles and letter designators for the facilities observed at these installations are identical with those appearing in the project requirement. When a specific facility is not observed both its title and letter designator are omitted in the report.

Titles and letter designators for the various facilities are as follows: (A) railroad service, (B) road service, (C) landing strips, (D) administrative and troop housing areas, (E) storage areas, (F) ammunition storage areas, (G) POL storage areas, (H) other buildings and facilities, (J) equipment storage/maintenance areas, (K) athletic fields, (L) small arms firing ranges, (M) driver training areas, (N) tank/assault gun firing ranges, (P) flat trajectory firing ranges, (Q) artillery emplacements (batteries), (R) infantry or combined arms field training areas or courses, (S) special training facilities, (T) unidentified facilities or tracking activity.

TOP SECRET RUFF



MILITARY INSTALLATION


(58-33N 023-05E)

ORISSAARE, SAAREMAA ISLAND, ESTONSKAYA SSR, USSR

BALTIC MD

BE No:

AL No:



COMOR No:

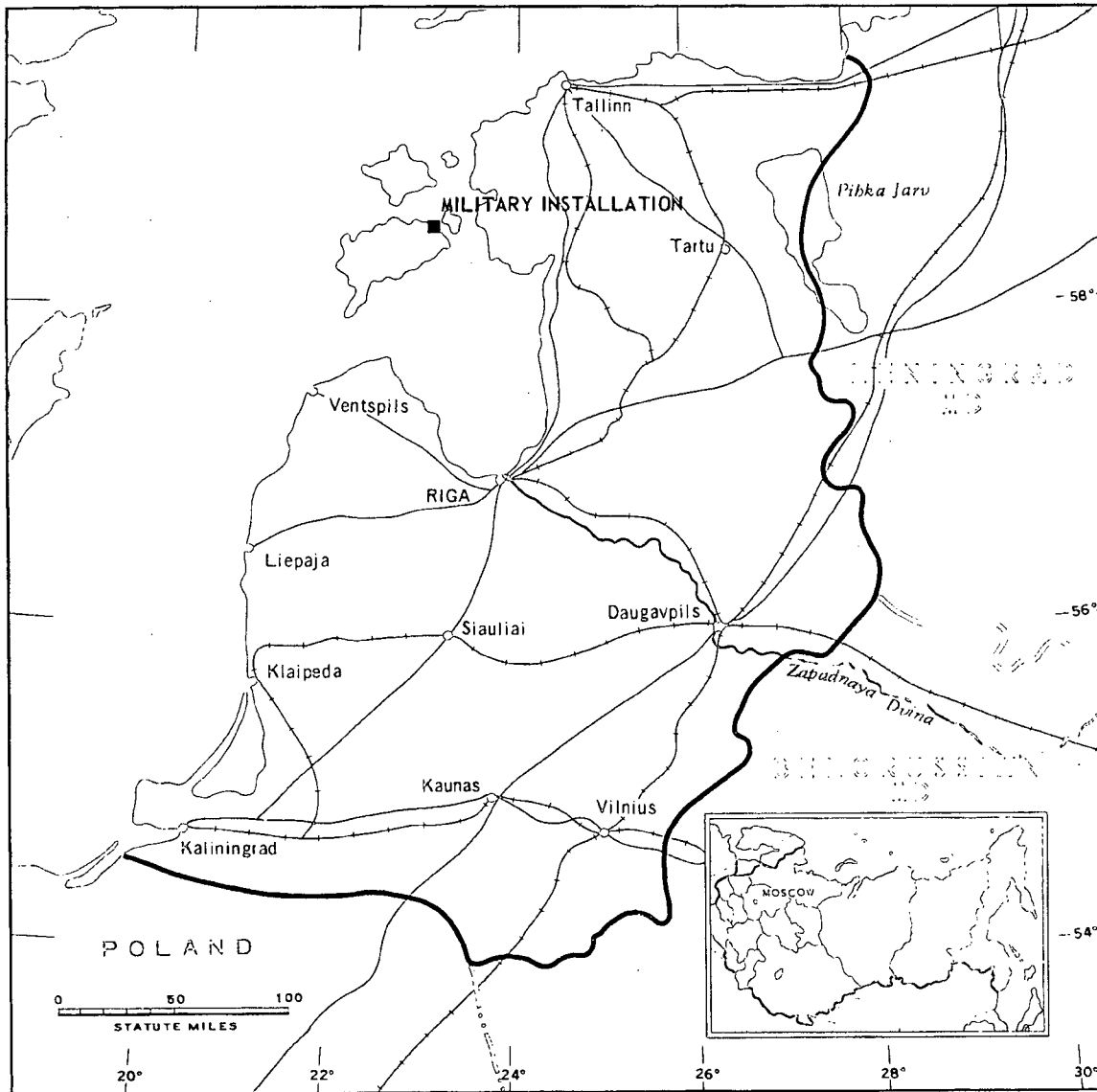


FIGURE 1. LOCATION OF MILITARY INSTALLATION.

NPIC J-8650 (3/65)

TOP SECRET RUFF





FIGURE 2. MILITARY INSTALLATION, ORISSAARE, SAAREMAA ISLAND, USSR, JULY 1963.

NPIC J-8651 (3/65)





SUMMARY

A military installation is located at the northern end of Orissaare on the northeast coast of Saaremaa Island (Figure 1). This installation covers approximately 65 acres and contains 2 barracks, 5 administration buildings,

9 storage buildings, 3 support buildings, and a maintenance building (Figures 2 and 3).

This installation appeared active on KEY-HOLE photography of June and July 1963.

DESCRIPTION OF INSTALLATION

Road Service

Hard-surface, all-weather roads serve the installation.

Administration and Troop Housing Areas

Area D1 contains 2 multistory barracks, 2 multistory administration buildings, 2 other ad-


ministration buildings, and 3 support buildings.

Area D2 contains an administration building and a storage building.

General Storage Areas

Area E1 contains 3 storage buildings and a maintenance building.

Area E2 contains 5 storage buildings.



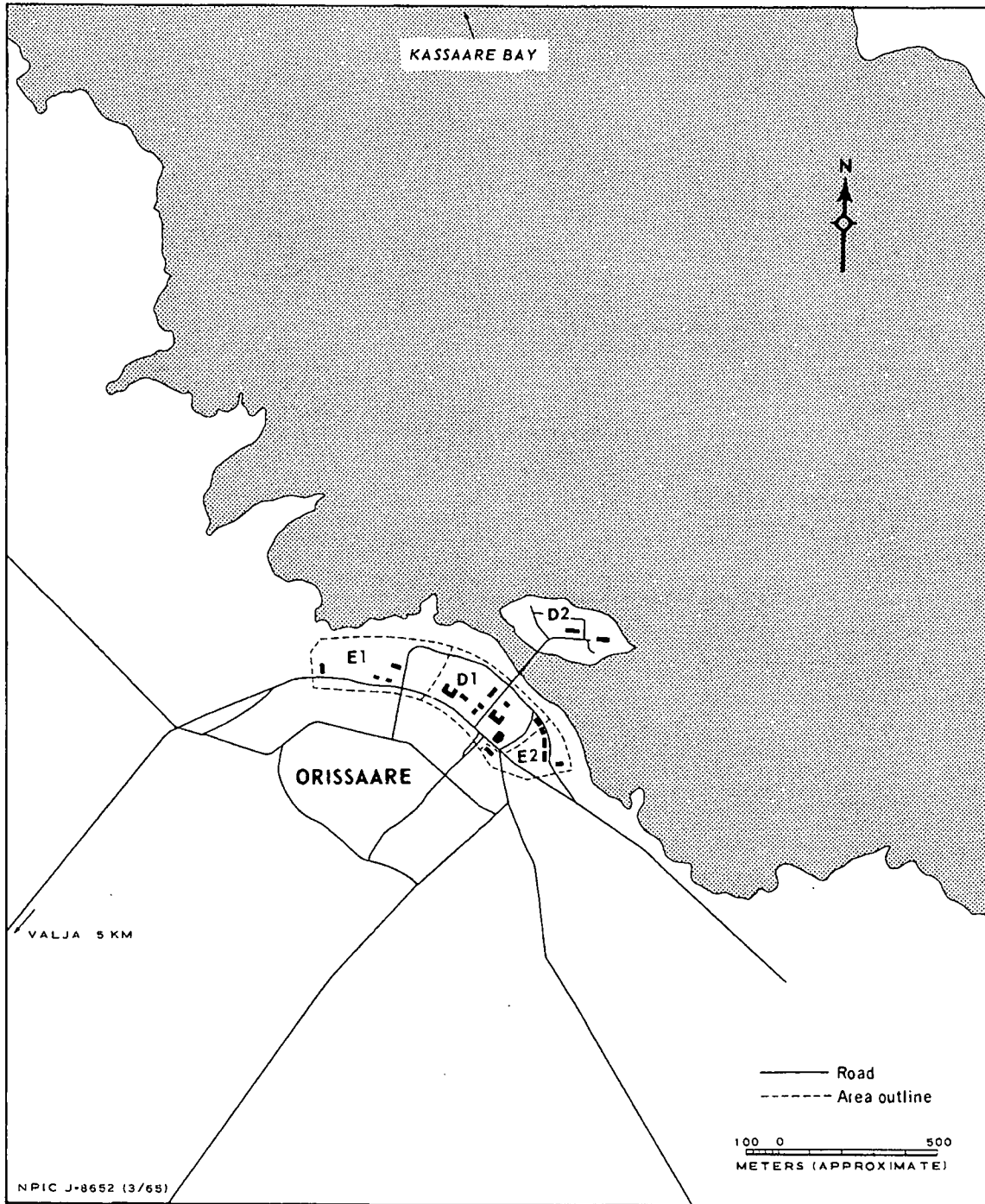


FIGURE 3. MILITARY INSTALLATION. Sketch compiled from [redacted] July 1963.



REFERENCES

PHOTOGRAPHY



MAPS OR CHARTS

US Air Target Chart, Series 200, Sheet 0153-6HL, 3d ed, Oct 63 (SECRET)

DOCUMENT


Army, PIB-TK-22-65, *Military Area, Orissaare, USSR*, Feb 64 (TOP SECRET RUFF)

REQUIREMENT

DIAAP-1-15-64 (partial answer)

NPIC PROJECT

11904/64



~~TOP SECRET~~

~~TOP SECRET~~