


HR70-14

~~TOP SECRET~~

Copy 108



6 Pages

March 1965

APPROVED FOR
RELEASE-HISTORICAL
COLLECTION
DIVISION-HR70-14
DATE: 05-11-2012



PHOTOGRAPHIC INTERPRETATION REPORT


SOVIET MILITARY ORDER OF BATTLE BALTIC MD



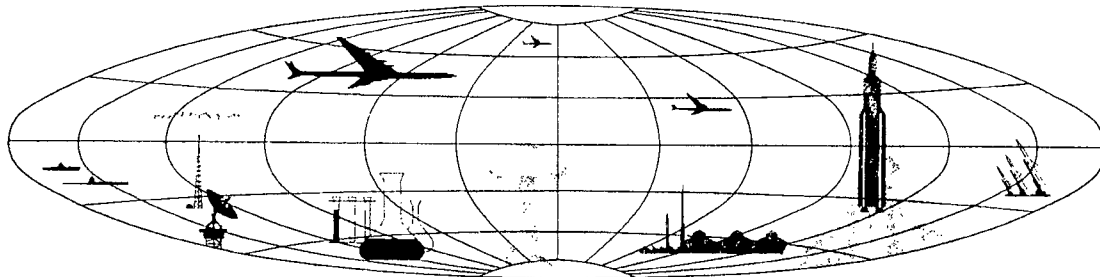
CIA



DIA



NATIONAL PHOTOGRAPHIC INTERPRETATION CENTER



~~TOP SECRET~~

GROUP 1
Excluded from automatic
downgrading and declassification


PREFACE

This report is one in a series on Soviet Ground Force and Logistic installations being prepared for a DIA/CIA Panel. The series is being coordinated, published and disseminated by NPIC. The photographic analysis is being performed by the NPIC Photographic Analysis Group, the CIA Photographic Intelligence Division (NPIC), and the Production Center 1P1a (DIA). The photographic analysis for this particular report was performed by the Production Center 1P1a.


In the interest of uniformity, the titles and letter designators for the facilities observed at these installations are identical with those appearing in the project requirement. When a specific facility is not observed both its title and letter designator are omitted in the report.

Titles and letter designators for the various facilities are as follows: (A) railroad service, (B) road service, (C) landing strips, (D) administrative and troop housing areas, (E) storage areas, (F) ammunition storage areas, (G) POL storage areas, (H) other buildings and facilities, (J) equipment storage/maintenance areas, (K) athletic fields, (L) small arms firing ranges, (M) driver training areas, (N) tank/assault gun firing ranges, (P) flat trajectory firing ranges, (Q) artillery emplacements (batteries), (R) infantry or combined arms field training areas or courses, (S) special training facilities, (T) unidentified facilities or tracking activity.

~~TOP SECRET CHESS RUFF~~



JONAVA ARMY BARRACKS SOUTHEAST
(55-03N 024-23E)
JONAVA, LITOVSKAYA SSR, USSR
BALTIC MD



AL No:

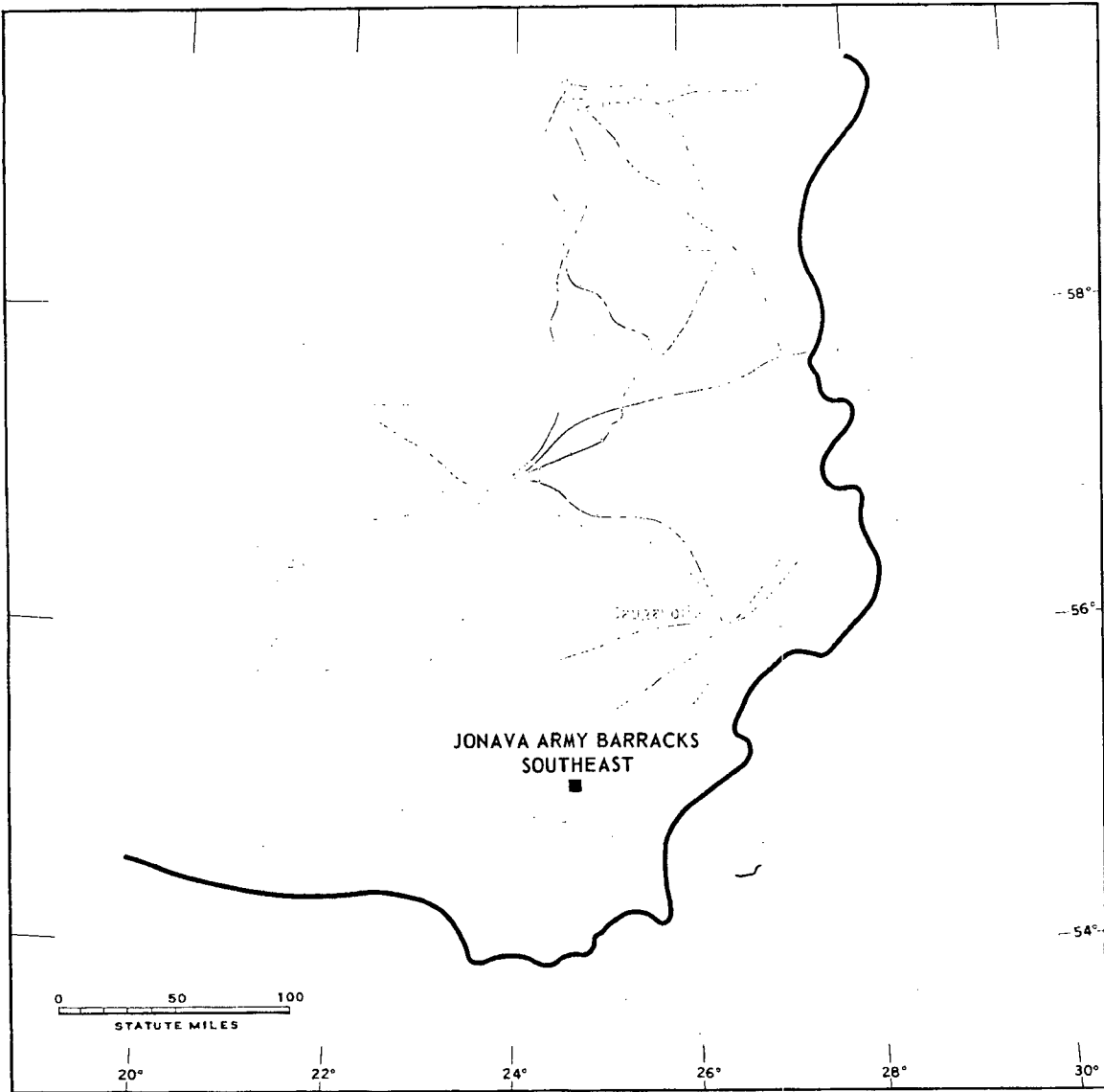




FIGURE 1. LOCATION OF JONAVA ARMY BARRACKS SOUTHEAST.

NPIC J-8810 (2/68)

~~TOP SECRET CHESS RUFF~~





FIGURE 2. JONAVA ARMY BARRACKS SOUTHEAST, JONAVA, USSR, JUNE & JULY 1964.

NPIC J-6011 (2/00)





SUMMARY

Jonava Army Barracks Southeast is located approximately 32 kilometers (km) northeast of Kaunas and 6 km southeast of Jonava (Figure 1). It covers approximately 700 acres and is adjacent to the Jonava Maneuver Area Southeast

The Army Barracks contains a large troop housing and administration area, 2 tent areas, a motor pool and equipment maintenance area, a POL storage area, and an explosives storage area. Training is conducted in the Jonava

Maneuver Area (Figures 2 and 3).

Between 1956 and 1964 a TALENT and 13 KEYHOLE missions covered this area. During this time approximately 16 new buildings were added in the main troop housing and administration area. The area along the river previously reported as a possible service school was completely removed. Also, the motor pool present in the northern part of the barracks area in 1956 has been eliminated.

DESCRIPTION OF INSTALLATION

Railroad Service

A rail loading/unloading area is 2 kilometers (km) west in the training area.

Road Service

Good all-weather secondary roads serve the installation.

Administration and Troop Housing Areas

Area D1 is a tent area with 1 messhall, 1 administration building, and approximately 100 tents or tent bases.

Area D2 contains 12 multistory barracks, 4 multistory administration buildings, 18 support buildings, 11 storage buildings, 2 possible maintenance buildings, and 1 water tower.

Area D3 is a possible tent area. Heavy woods preclude interpretation of this area; however, in 1956 this area contained approximately 350 tents and 6 buildings. Trackage and light reflection through the trees on current photography suggest it is still used as a tent area.

Ammunition Storage Area

Area F is a possible explosives storage area with 6 storage buildings.

POL Storage Area

Area G is a possible POL area with 1 building and probable open storage.

Other Buildings

Area H contains 3 unidentified buildings.

Equipment Storage/Maintenance Areas

Area J1 contains one 423-by 35-foot motor vehicle storage building, one 345-by 35-foot motor vehicle storage building, 1 administration building, 1 possible maintenance building, and 4 support/storage buildings. This area was a stable area for horses in 1956. The horse stables have been converted into motor vehicle sheds and the horse exercise track has been removed.

Area J2 contains 4 equipment maintenance sheds and 2 support buildings.

Athletic Field

Area K is a personnel exercise track and athletic field.

Infantry Training Area

Area R is a possible infantry training course.



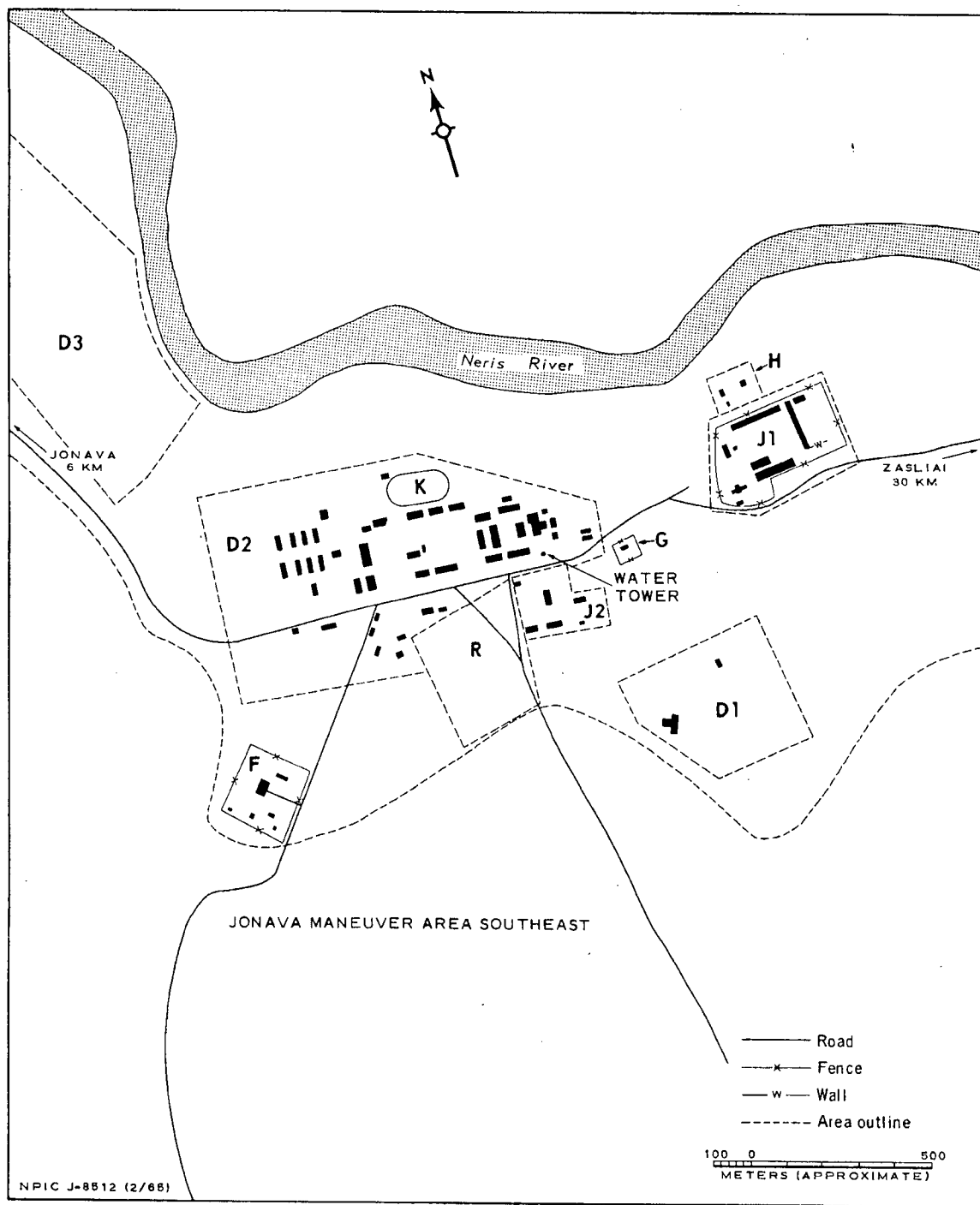



FIGURE 3. JONAVA ARMY BARRACKS SOUTHEAST. Sketch compiled from [redacted] June 1964, [redacted] July 1964.



REFERENCES

PHOTOGRAPHY



MAPS OR CHARTS

US Air Target Chart, Series 200, Sheet 0168-7HL, 2d ed, Oct 62 (SECRET)

DOCUMENTS


Army. DPIR-1-18-57, *Jonava Military Training Area, USSR*, Aug 57 (TOP SECRET CHESS)

REQUIREMENT

DIAAP-1-15-64 (partial answer)

NPIC PROJECT

11904/64



~~TOP SECRET~~

~~TOP SECRET~~