

HR70-14

~~TOP SECRET~~

Copy 100  
6 Pages

TCS-80371/65  
March 1965

APPROVED FOR  
RELEASE-HISTORICAL  
COLLECTION  
DIVISION-HR70-14  
DATE: 05-11-2012



PHOTOGRAPHIC INTERPRETATION REPORT

# SOVIET MILITARY ORDER OF BATTLE BALTIC MD



CIA



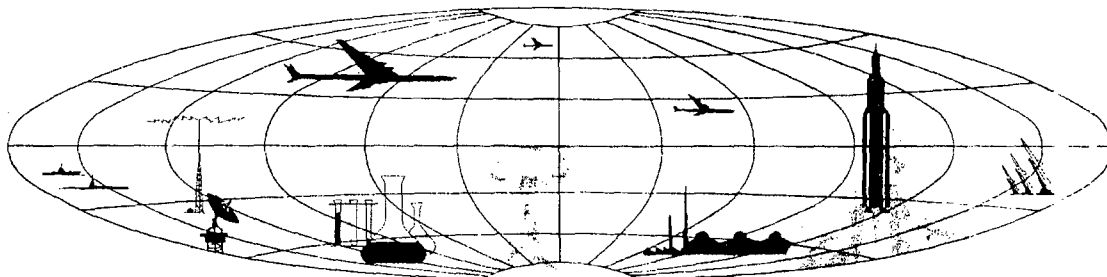
DIA

Handle Via **TALENT - KEYHOLE** Control Only

WARNING

This document contains classified information affecting the national security of the United States within the meaning of the espionage laws U. S. Code Title 18, Sections 793 and 794. The law prohibits its transmission or the revelation of its contents in any manner to an unauthorized person, as well as its use in any manner prejudicial to the safety or interest of the United States or for the benefit of any foreign government to the detriment of the United States. It is to be seen only by personnel especially indoctrinated and authorized to receive TALENT-KEYHOLE information. Its security must be maintained in accordance with KEYHOLE and TALENT regulations.

NATIONAL PHOTOGRAPHIC INTERPRETATION CENTER



~~TOP SECRET~~

GROUP 1  
Excluded from automatic  
downgrading and declassification

~~TOP SECRET RUFF~~

Handle Via  
TALENT-KEYHOLE  
Control System Only

TCS-80371/65

#### PREFACE

This report is one in a series on Soviet Ground Force and Logistic installations being prepared for a DIA/CIA Panel. The series is being coordinated, published and disseminated by NPIC. The photographic analysis is being performed by the NPIC Photographic Analysis Group, the CIA Photographic Intelligence Division (NPIC), and the Production Center 1P1a (DIA). The photographic analysis for this particular report was performed by the Production Center 1P1a.

In the interest of uniformity, the titles and letter designators for the facilities observed at these installations are identical with those appearing in the project requirement. When a specific facility is not observed both its title and letter designator are omitted in the report.

Titles and letter designators for the various facilities are as follows: (A) railroad service, (B) road service, (C) landing strips, (D) administrative and troop housing areas, (E) storage areas, (F) ammunition storage areas, (G) POL storage areas, (H) other buildings and facilities, (J) equipment storage/maintenance areas, (K) athletic fields, (L) small arms firing ranges, (M) driver training areas, (N) tank/assault gun firing ranges, (P) flat trajectory firing ranges, (Q) artillery emplacements (batteries), (R) infantry or combined arms field training areas or courses, (S) special training facilities, (T) unidentified facilities or tracking activity.

- 1 -

~~TOP SECRET RUFF~~

Handle Via  
TALENT-KEYHOLE  
Control System Only

Handle Via  
TALENT-KEYHOLE  
Control System Only

TCS-80371/65

SIAULIAI ARMY BARRACKS RADVILISKIS  
(55-49N 023-31E)  
RADVILISKIS, LITOVSKAYA SSR, USSR  
BAL TIC MD

BE No:

AL No:

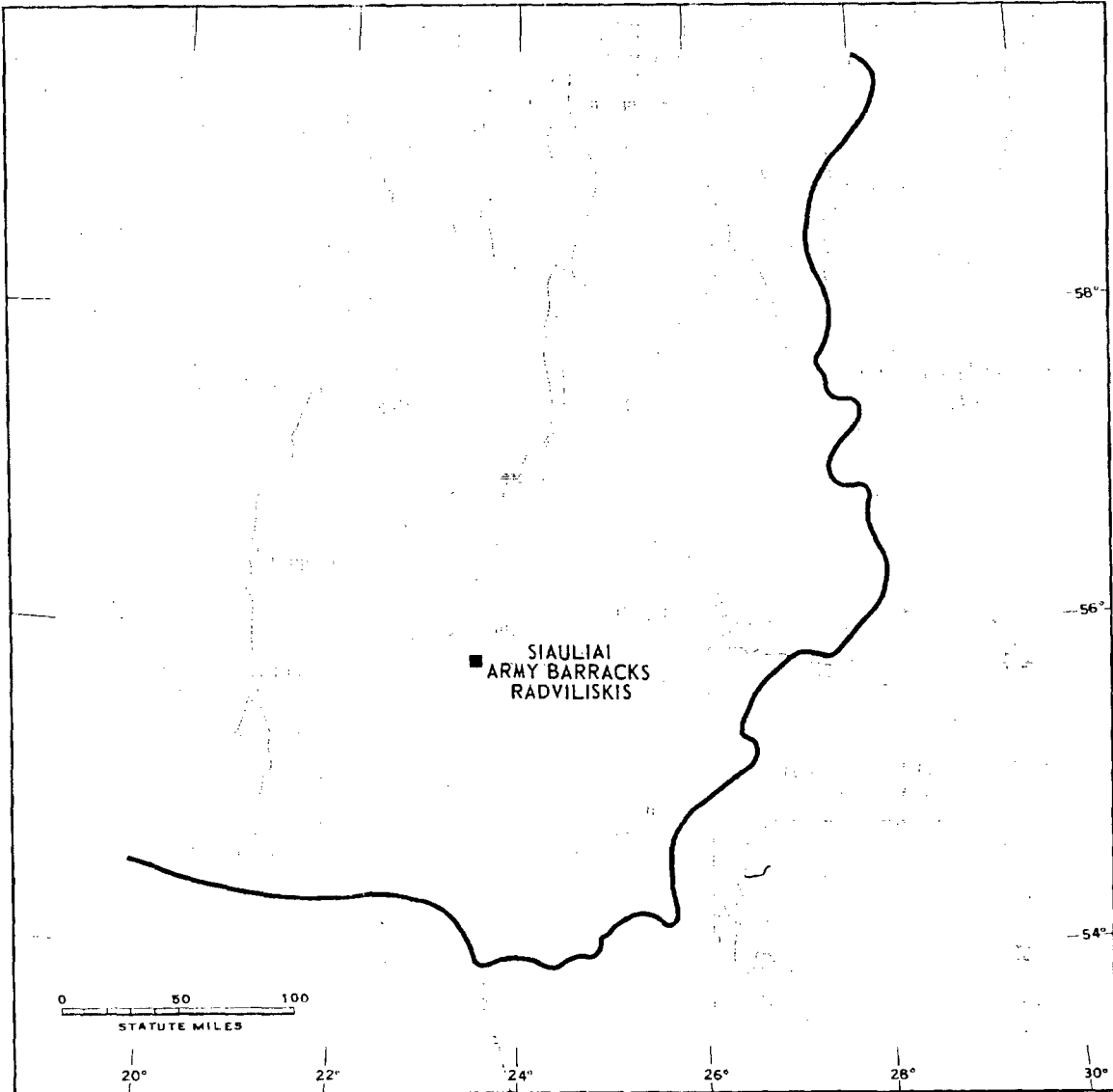


FIGURE 1. LOCATION OF SIAULIAI ARMY BARRACKS RADVILISKIS.

NPIC J-9012 (8/65)

Handle Via  
TALENT-KEYHOLE  
Control System Only



NPIC J-9019 (3/68)

FIGURE 2. SIAULIAI ARMY BARRACKS RADVILISKIS, RADVILISKIS, USSR, JUNE 1964.

SUMMARY

Siauliai Army Barracks Radviliskis is situated approximately 3 kilometers (km) northwest of Radviliskis (Figure 1).

The area covers approximately 50 acres and contains 3 barracks, 2 administration buildings, 9 storage buildings, 1 vehicle maintenance

building, 3 support buildings, 2 athletic fields, and a small-arms firing range (Figures 2 and 3).

Four KEYHOLE missions of interpretable quality from April 1963 to July 1964 were used for this report. Comparative analysis reveals no major changes.

DESCRIPTION OF INSTALLATION

Road Service

The installation is served by hard surface roads.

Administration and Troop Housing Areas

Area D1 contains 3 multistory barracks and Area D2 contains 2 administration buildings.

General Storage Areas

Area E1 contains 5 storage buildings. Area E2 contains 2 storage buildings and 2 support buildings.

Equipment Storage/Maintenance Area

Area J contains 2 storage buildings measuring [redacted] vehicle maintenance building, and a support building.

Athletic Fields

Areas K1 and K2 are athletic fields.

Small-Arms Firing Range

Area L is a 775- by 40-foot small-arms firing range.

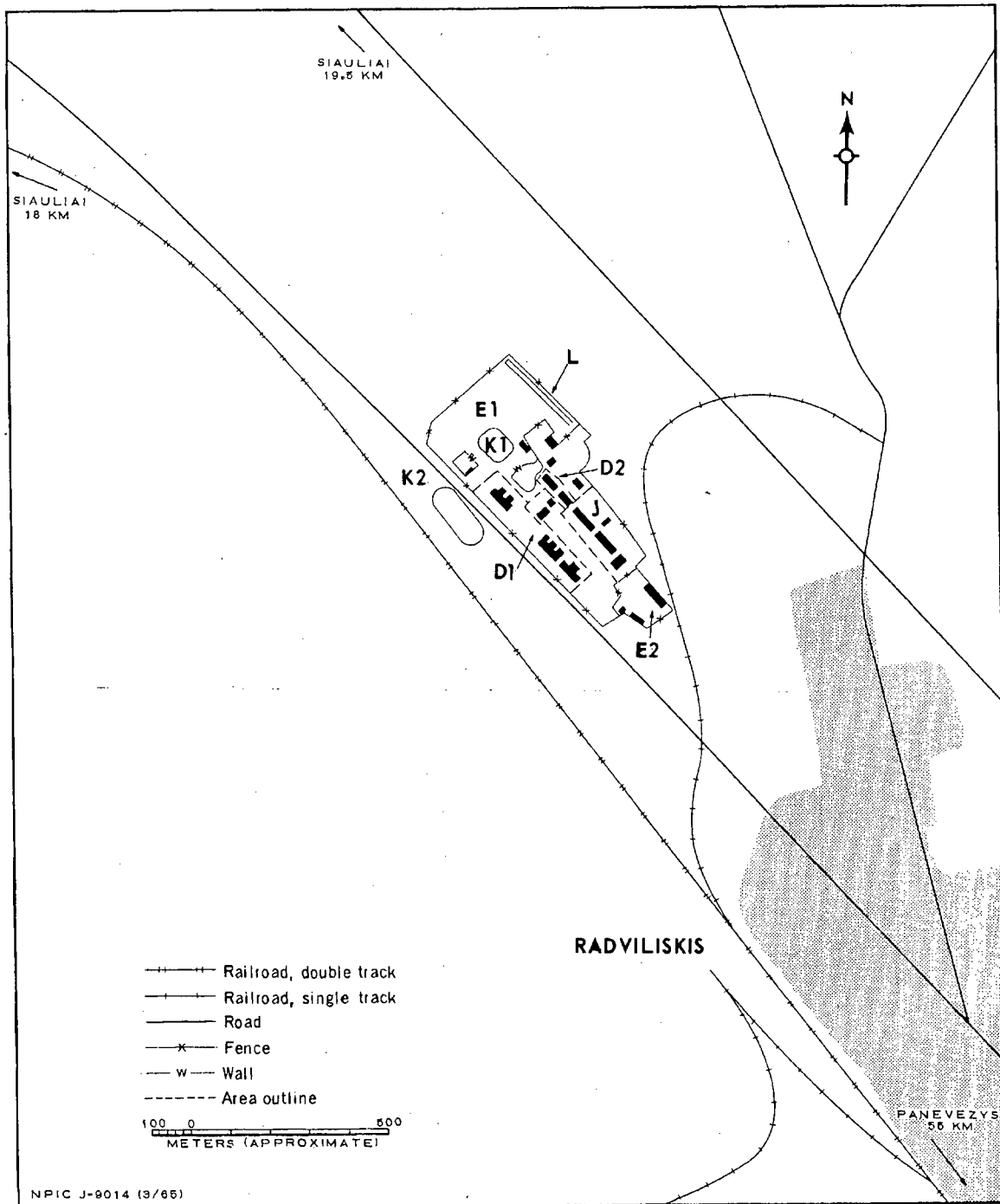



FIGURE 3. SIAULIAI ARMY BARRACKS RADVILISKIS. Sketch compiled from [redacted] June 1964.

REFERENCES

PHOTOGRAPHY



MAPS OR CHARTS

US Air Target Chart, Series 200, Sheet 0168-2HL, 2d ed, Jul 62 (SECRET)



REQUIREMENT

DIAAP-1-15-64 (partial answer)

NPIC PROJECT

11904/64

~~TOP SECRET~~

~~TOP SECRET~~