

HR70-14

~~TOP SECRET~~

Copy 003
6 Pages

[Redacted Box]

March 1965

APPROVED FOR
RELEASE-HISTORICAL
COLLECTION
DIVISION-HR70-14
DATE: 05-11-2012



PHOTOGRAPHIC INTERPRETATION REPORT


SOVIET MILITARY ORDER OF BATTLE BALTIC MD



CIA

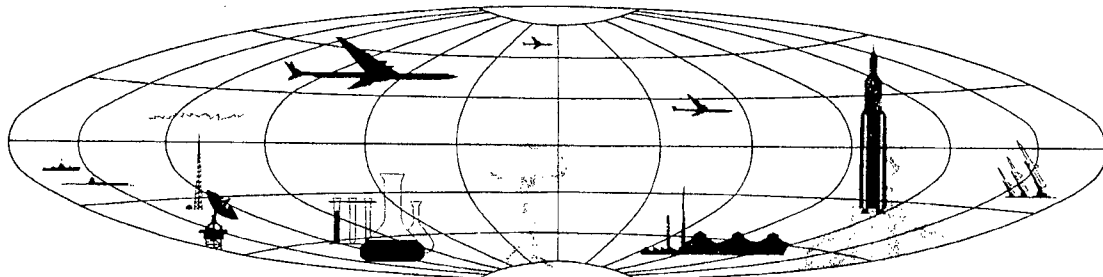


DIA



HR70-14

NATIONAL PHOTOGRAPHIC INTERPRETATION CENTER



~~TOP SECRET~~

GROUP 1
Excluded from automatic
downgrading and declassification

PREFACE

This report is one in a series on Soviet Ground Force and Logistic installations being prepared for a DIA/CIA Panel. The series is being coordinated, published and disseminated by NPIC. The photographic analysis is being performed by the NPIC Photographic Analysis Group, the CIA Photographic Intelligence Division (NPIC), and the Production Center 1P1a (DIA). The photographic analysis for this particular report was performed by the Production Center 1P1a.

In the interest of uniformity, the titles and letter designators for the facilities observed at these installations are identical with those appearing in the project requirement. When a specific facility is not observed both its title and letter designator are omitted in the report.

Titles and letter designators for the various facilities are as follows: (A) railroad service, (B) road service, (C) landing strips, (D) administrative and troop housing areas, (E) storage areas, (F) ammunition storage areas, (G) POL storage areas, (H) other buildings and facilities, (J) equipment storage/maintenance areas, (K) athletic fields, (L) small arms firing ranges, (M) driver training areas, (N) tank/assault gun firing ranges, (P) flat trajectory firing ranges, (Q) artillery emplacements (batteries), (R) infantry or combined arms field training areas or courses, (S) special training facilities, (T) unidentified facilities or tracking activity.

JAGALA BARRACKS AND TRAINING AREA

(59-25N 025-14E)

JAGALA, KALININGRADSKAYA OBLAST, USSR

BALTIC MD

AL No:

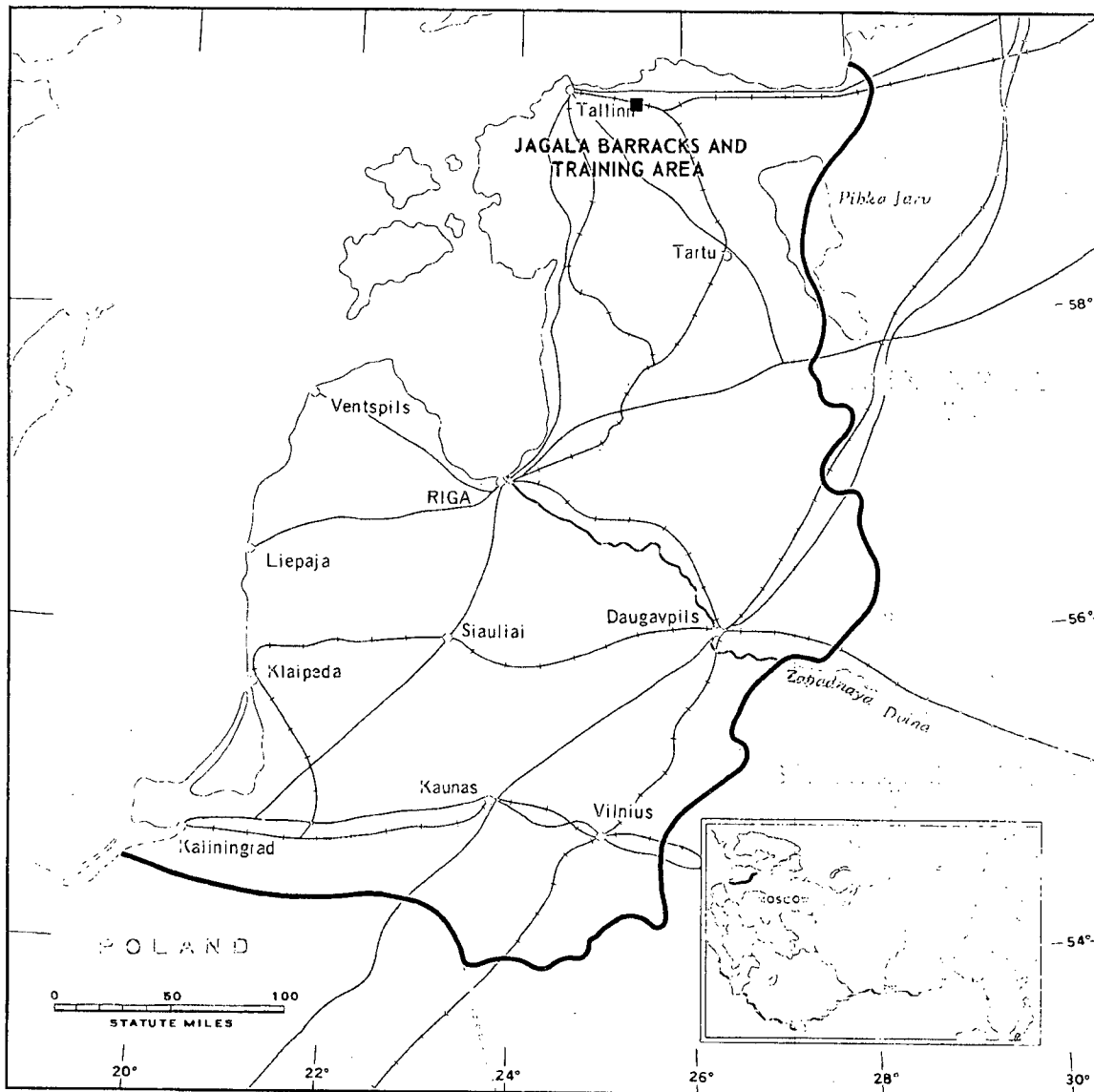


FIGURE 1. LOCATION OF JAGALA BARRACKS AND TRAINING AREA.



FIGURE 2. JAGALA BARRACKS AND TRAINING AREA, JAGALA, USSR, JULY 1964.

NPIC J-8791 (9/68)



SUMMARY

The Jagala Barracks and Training Area is located approximately 27 kilometers (km) east of Tallinn and 10.6 km northwest of Kehra (Figure 1).

The installation covers approximately 175 acres and contains 144 buildings including 6 barracks/administrative, 5 vehicle maintenance/storage, 7 storage, 58 support, and 68 quarters-type (Figures 2 and 3).

Comparison of a TALENT mission in July 1956 and a KEYHOLE mission in July 1964 reveals continuous activity. Physical changes

include the addition of 3 large storage buildings and a possible water treatment system. The 1956 photography reveals an active bivouac training area approximately 1 km northwest of the installation; however, the 1964 photography indicates only limited activity in a small portion of the area.

The Bombing Encyclopedia lists the Jagala Explosives Plant [redacted] at coordinates 59-25-02N 025-14-03E; however, the installation at this location is believed to be military.

DESCRIPTION OF INSTALLATION

Road Service

The installation is served by an all-weather road.

Administration and Troop Housing Area

Area D contains an I-shaped multistory administration building, a T-shaped administration building, a C-shaped multistory barracks/administration building, 3 barracks, and 7 support buildings.

General Storage Area

Area E contains 3 large and 4 small storage buildings and 18 support buildings.

Other Buildings

Area H1 contains 23 support buildings and a possible water treatment plant.

Area H2 contains 68 quarters-type buildings and 2 support buildings.

Equipment Storage/Maintenance Area

Area J contains a 190- by 50-foot vehicle maintenance building, 4 vehicle storage buildings (285 by 35 feet, 150 by 45 feet, 215 by 35 feet, and 100 by 35 feet), and 8 support buildings.

Athletic Field


Area K is an athletic track.

Driver-Training Area

Area M is a figure-8 driver-training course.

Special Training Facility

Area S is a bivouac area with 7 tents. Ground scars indicate the area has limited usage.



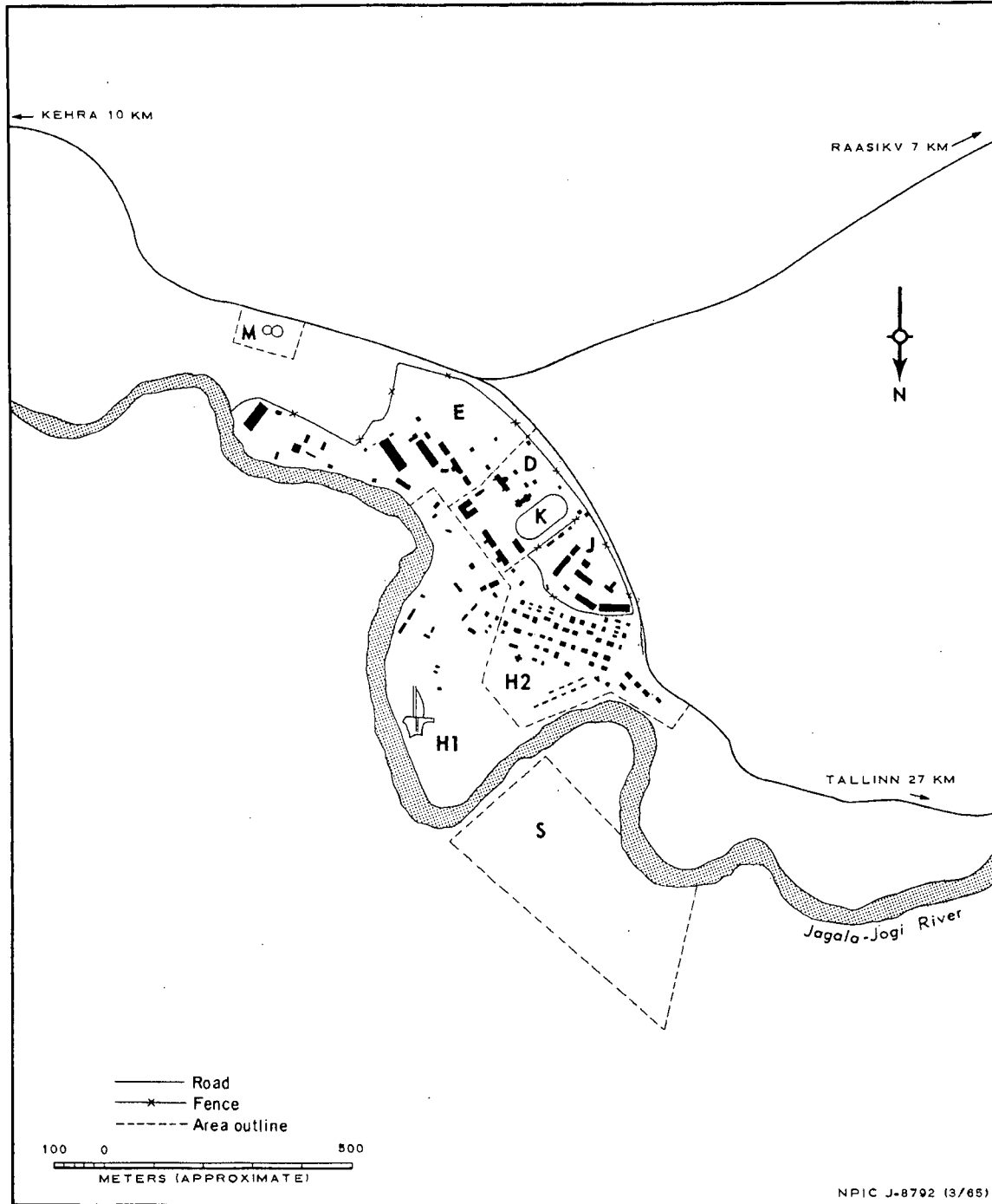


FIGURE 3. JAGALA BARRACKS AND TRAINING AREA. Sketch compiled from [redacted] July 1964.



REFERENCES

PHOTOGRAPHY



MAPS OR CHARTS

US Air Target Chart, Series 200, Sheet 0153-2HL, 3d ed, Aug 63 (SECRET)

US Air Target Mosaic, Series 50, Sheet 0153-2/10 MA, 2d ed, Jan 63 (SECRET)

REQUIREMENT

DIAAP-1-15-64 (partial answer)

NPIC PROJECT

11904/64



~~TOP SECRET~~

~~TOP SECRET~~