

APPROVED FOR
RELEASE-HISTORICAL
COLLECTION
DIVISION-HR70-14
DATE: 05-11-2012



PHOTOGRAPHIC INTERPRETATION REPORT

SOVIET MILITARY ORDER OF BATTLE BALTIC MD



CIA



DIA

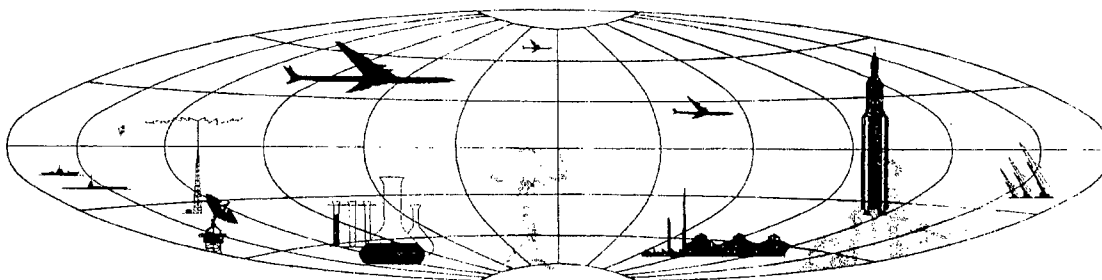
Handle Via **TALENT - KEYHOLE** Control Only

WARNING

/

This document contains classified information affecting the national security of the United States within the meaning of the espionage laws U. S. Code Title 18, Sections 793 and 794. The law prohibits its transmission or the revelation of its contents in any manner to an unauthorized person, as well as its use in any manner prejudicial to the safety or interest of the United States or for the benefit of any foreign government to the detriment of the United States. It is to be seen only by personnel especially indoctrinated and authorized to receive TALENT-KEYHOLE information. Its security must be maintained in accordance with KEYHOLE and TALENT regulations.

NATIONAL PHOTOGRAPHIC INTERPRETATION CENTER



~~TOP SECRET~~

GROUP 1
Excluded from automatic
downgrading and declassification

~~TOP SECRET RUFF~~

TCS-80387/65

PREFACE

This report is one in a series on Soviet Ground Force and Logistic installations being prepared for a DIA/CIA Panel. The series is being coordinated, published and disseminated by NPIC. The photographic analysis is being performed by the NPIC Photographic Analysis Group, the CIA Photographic Intelligence Division (NPIC), and the Production Center 1P1a (DIA). The photographic analysis for this particular report was performed by the Production Center 1P1a.

In the interest of uniformity, the titles and letter designators for the facilities observed at these installations are identical with those appearing in the project requirement. When a specific facility is not observed both its title and letter designator are omitted in the report.

Titles and letter designators for the various facilities are as follows: (A) railroad service, (B) road service, (C) landing strips, (D) administrative and troop housing areas, (E) storage areas, (F) ammunition storage areas, (G) POL storage areas, (H) other buildings and facilities, (J) equipment storage/maintenance areas, (K) athletic fields, (L) small arms firing ranges, (M) driver training areas, (N) tank/assault gun firing ranges, (P) flat trajectory firing ranges, (Q) artillery emplacements (batteries), (R) infantry or combined arms field training areas or courses, (S) special training facilities, (T) unidentified facilities or tracking activity.

- 1 -

~~TOP SECRET RUFF~~

TANK/ASSAULT-GUN FIRING RANGE
(59-00N 022-31E)
KARDLE, HIUMAA ISLAND, ESTONSKAYA SSR, USSR
BALTIC MD

BE No:

AL No:

COMOR No:

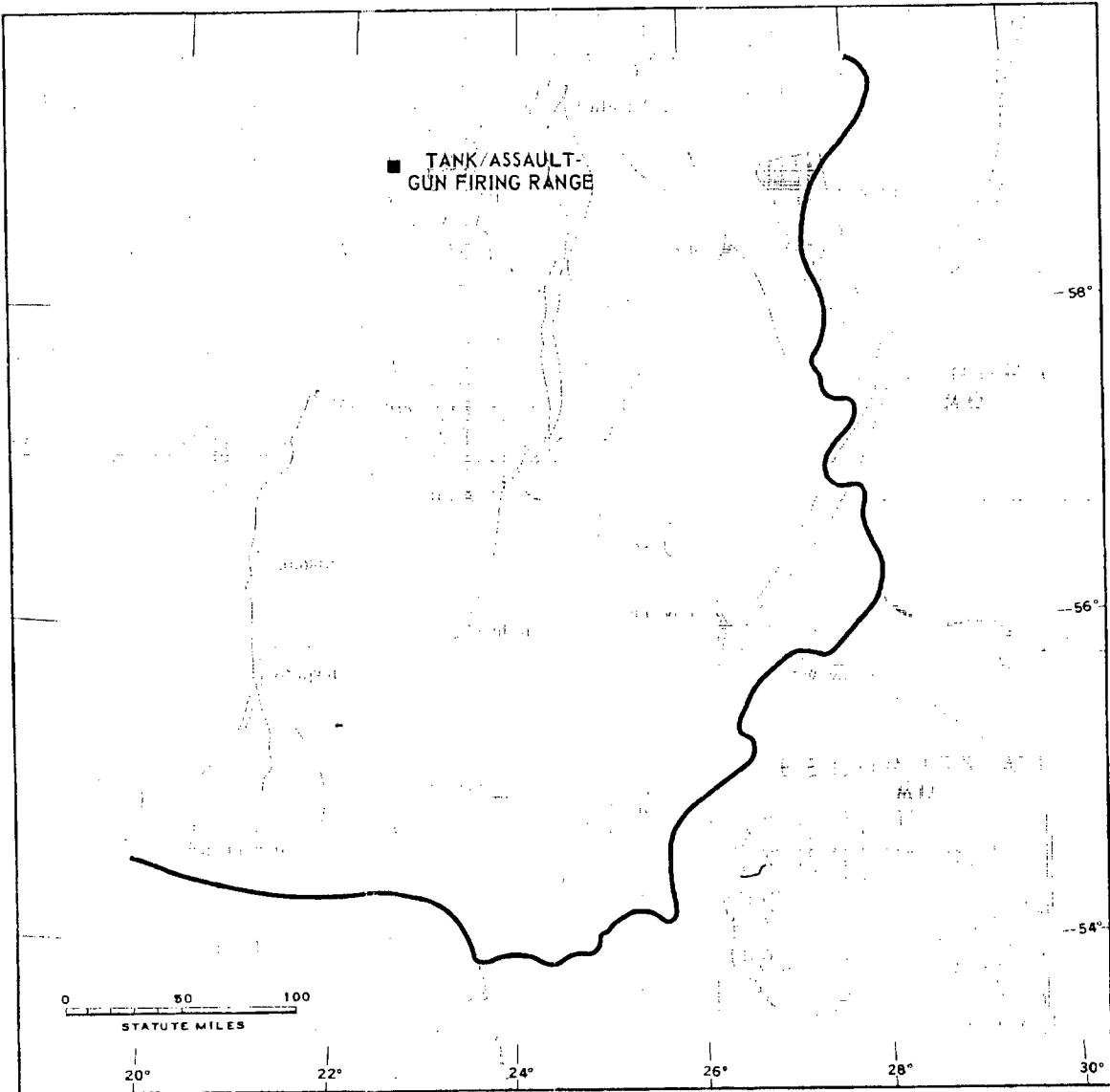


FIGURE 1. LOCATION OF TANK/ASSAULT-GUN FIRING RANGE.




FIGURE 2. TANK/ASSAULT-GUN FIRING RANGE, KARDLE, HIUMAA ISLAND, USSR, JUNE 1964.

SUMMARY

A tank/assault-gun firing range is located 13 kilometers (km) west of Kardle on the northwest coast of Hiiumaa Island (Figure 1). The range faces northwest toward the Baltic Sea and is served by the dry-weather road which leads southward to a hard surfaced

all-weather road. This firing range contains 3 lanes and 2 moving target tracks (Figure 2).

Two KEYHOLE missions of interpretable quality photography covered this area in June and September 1964; however, the September mission covered only part of the installation.

DESCRIPTION OF INSTALLATION

Road Service


The range is served by a dry-weather road which leads into an all-weather road 2 km south.

Tank/Assault Gun Firing Range

Area N is a 4,800-foot tank/assault-gun firing range with three 3,800-foot firing lanes and 2 moving target tracks.

REFERENCES

PHOTOGRAPHY



MAPS OR CHARTS

US Air Target Chart, Series 200, Sheet 0153-6HL, 3d ed, Oct 63 (SECRET)

REQUIREMENT

DIAAP-1-15-64 (partial answer)

NPIC PROJECT

11904/64

~~TOP SECRET~~

~~TOP SECRET~~