

HR70-14

~~TOP SECRET~~

Copy 108

6 Pages

[Redacted]

February 1965

APPROVED FOR
RELEASE-HISTORICAL
COLLECTION
DIVISION-HR70-14
DATE: 05-11-2012



PHOTOGRAPHIC INTERPRETATION REPORT

SOVIET MILITARY ORDER OF BATTLE BALTIC MD



CIA

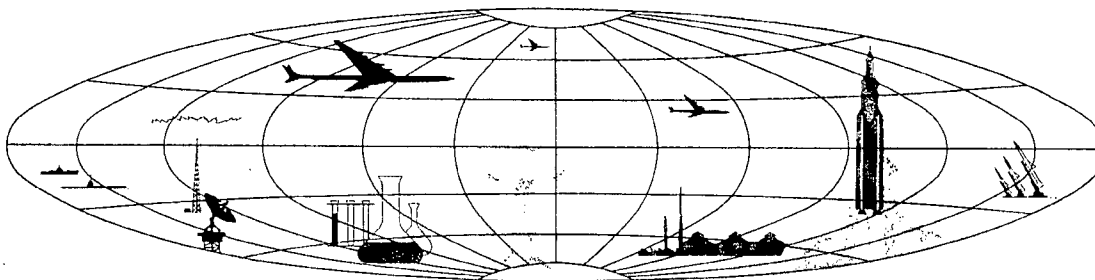


DIA



HR70-

NATIONAL PHOTOGRAPHIC INTERPRETATION CENTER



~~TOP SECRET~~

GROUP 1
Excluded from automatic
downgrading and declassification



PREFACE

1

This report is one in a series on Soviet Ground Force and Logistic installations being prepared for a DIA/CIA Panel. The series is being coordinated, published and disseminated by NPIC. The photographic analysis is being performed by the NPIC Photographic Analysis Group, the CIA Photographic Intelligence Division (NPIC), and the Production Center 1P1a (DIA). The photographic analysis for this particular report was performed by the Production Center 1P1a.

In the interest of uniformity, the titles and letter designators for the facilities observed at these installations are identical with those appearing in the project requirement. When a specific facility is not observed both its title and letter designator are omitted in the report.

Titles and letter designators for the various facilities are as follows: (A) railroad service, (B) road service, (C) landing strips, (D) administrative and troop housing areas, (E) storage areas, (F) ammunition storage areas, (G) POL storage areas, (H) other buildings and facilities, (J) equipment storage/maintenance areas, (K) athletic fields, (L) small arms firing ranges, (M) driver training areas, (N) tank/assault gun firing ranges, (P) flat trajectory firing ranges, (Q) artillery emplacements (batteries), (R) infantry or combined arms field training areas or courses, (S) special training facilities, (T) unidentified facilities or tracking activity.





VILNYUS MILITARY BARRACKS VILIYA RIVER

(54-41N 025-17E)

VILNYUS, LITOVSKAYA SSR, USSR

BALTIC MD

BE No:



AL No:

JIB No:

COMOR No:

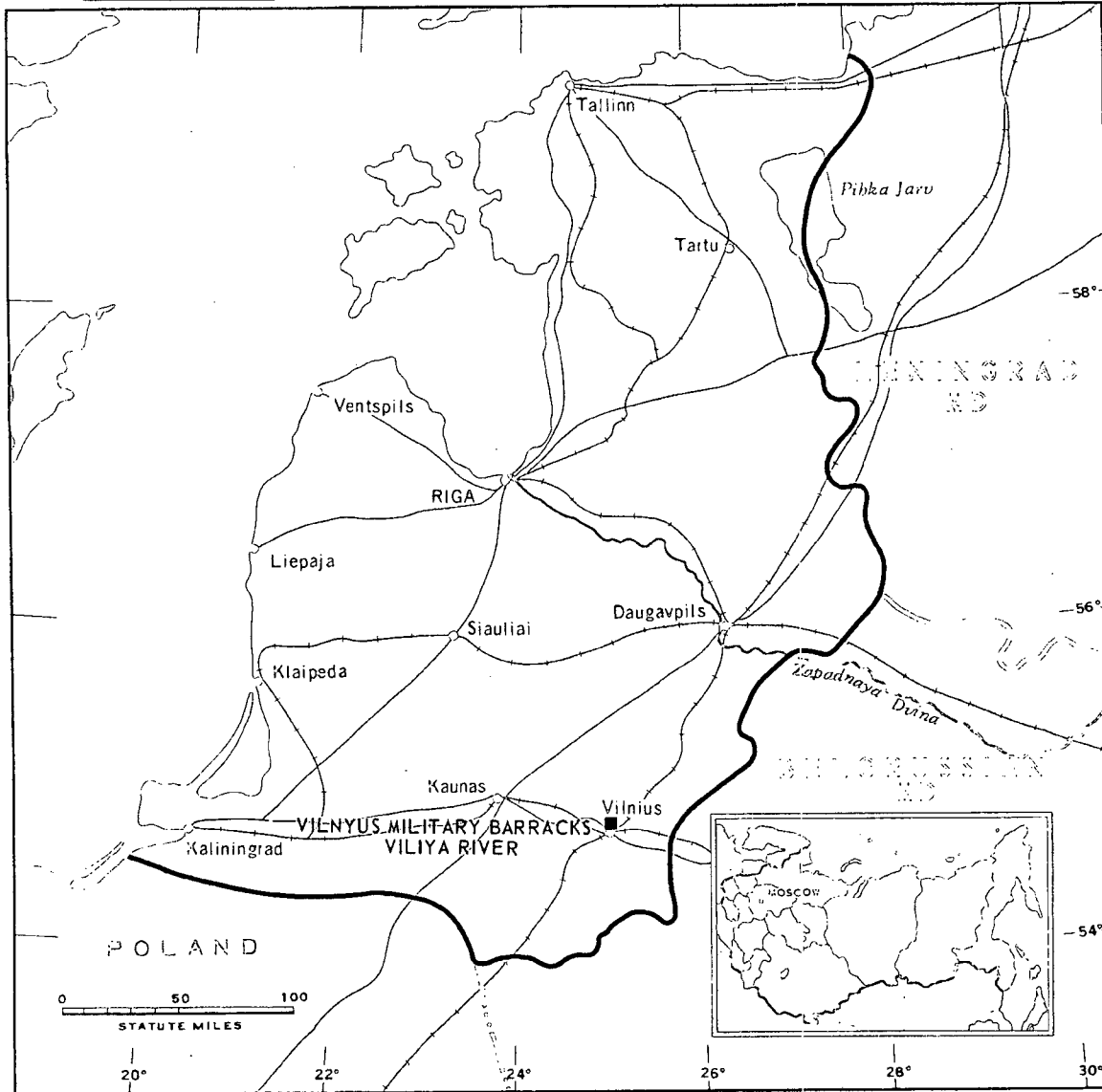


FIGURE 1. LOCATION OF VILNYUS MILITARY BARRACKS VILIYA RIVER.






NPIC J-8335 (2/65)

FIGURE 2. VILNYUS MILITARY BARRACKS VILIYA RIVER, VILNYUS, USSR, JUNE 1964.





SUMMARY

Vilnyus Military Barracks Viliya River is located 1 kilometer (km) north of the center of Vilnyus, on the north bank of the Viliya River and less than 1 km south of Vilnyus Army Barracks (Figure 1).

This road-served, partially secured military area covers 160 acres and contains 21 barracks, 3 administration buildings, 13 general

storage buildings, 10 support buildings, 6 unidentified buildings, 1 possibly bunkered building, 15 vehicle maintenance storage buildings, and 2 open storage areas (Figures 2 and 3).

Five KEYHOLE missions of interpretable quality photography covered the area between May 1962 and September 1964. Comparative analysis reveals no significant changes.

DESCRIPTION OF INSTALLATION

Railroad Service

A previously reported rail spur appears abandoned.

Road Service

Primary and secondary city roads serve the installation.

Administration and Troop Housing Areas

Area D1 contains 4 multistory barracks, 1 multistory administration building/barracks, and 2 support buildings.

Area D2 contains 9 multistory barracks, 8 single-story barracks, 8 support buildings, 1 administration building, one 150- by 40-foot vehicle maintenance shed, and possible open storage.

General Storage Areas

Area E1 contains 5 storage buildings and open storage.

Area E2 contains 8 storage buildings.

Other Buildings

Area H1 contains 1 possibly bunkered building.

Area H2 contains 6 unidentified buildings and 1 multistory possible administration building.

Equipment Storage/Maintenance Area

Area J contains 14 vehicle maintenance and storage buildings; two 250 by 65 feet, one 350 by 65 feet, two 280 by 65 feet, one 210 by 45 feet, one 150 by 65 feet, one 150 by 50 feet, one 30 by 45 feet, one 120 by 40 feet, one 220 by 40 feet, one 190 by 40 feet, one 135 by 45 feet, and one 370 by 60 feet.

Athletic Field

Area K is an oval track and parade ground.



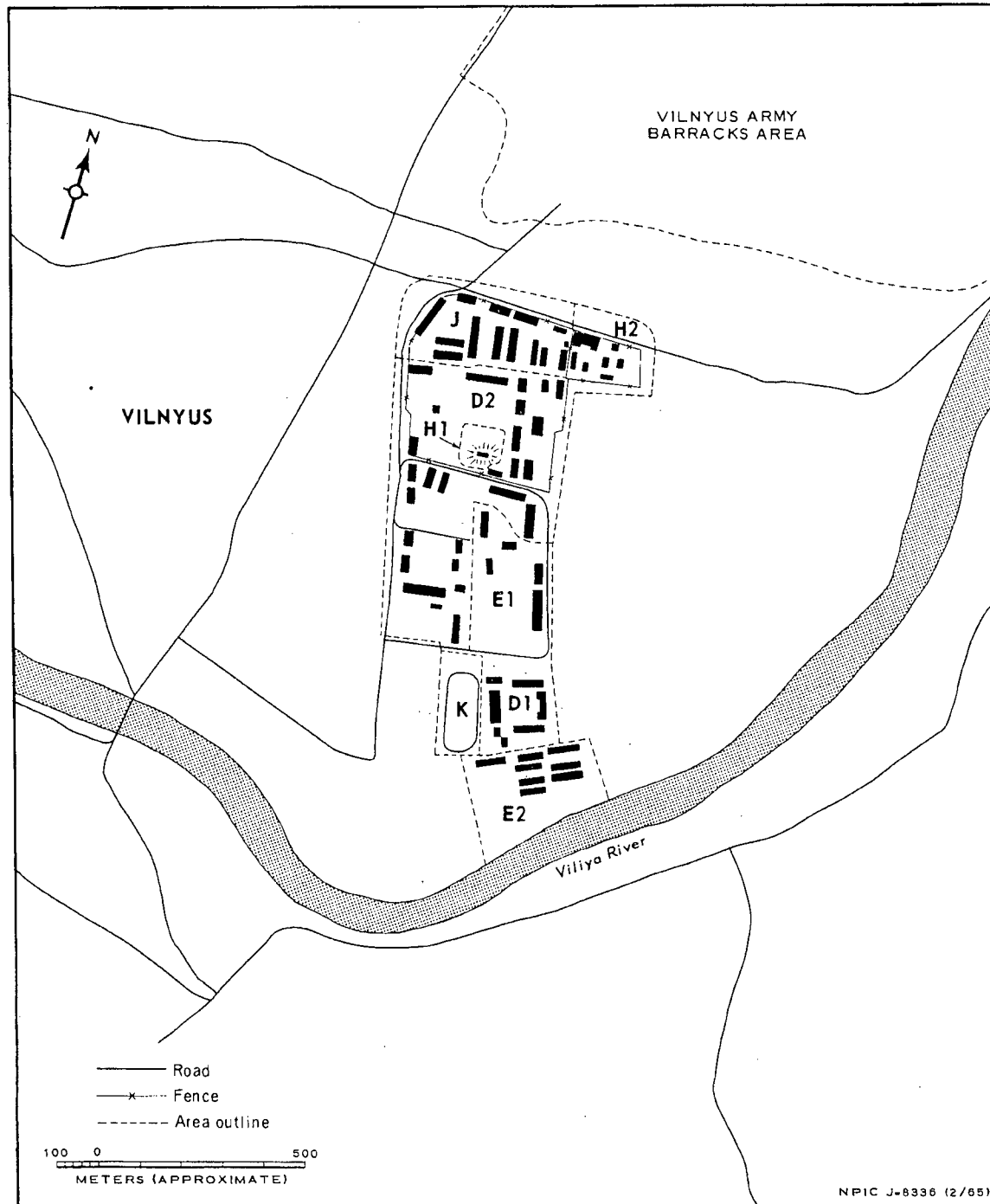



FIGURE 3. VILNYUS MILITARY BARRACKS VILIYA RIVER. Sketch compiled from [redacted] June 1964.



REFERENCES

PHOTOGRAPHY



MAPS OR CHARTS

US Air Target Chart, Series 200, Sheet 0168-8HL, 3d ed, Dec 62 (SECRET)

US Air Target Mosaic, Series 25, Sheet 0168-9998-1-25 MA, 1st ed, Apr 62 (SECRET)

DOCUMENTS

Army. PIB-TK-1-63, *Military Installations, Baltic MD, Vilnyus, USSR* (TOP SECRET RUFF)

REQUIREMENT

DIAAP-1-15-64 (partial answer)

NPIC PROJECT

11904/64



~~TOP SECRET~~

~~TOP SECRET~~