

HR70-14

~~TOP SECRET~~

Copy 108  
6 Pages

TCS-80112/65

February 1965

PHOTOGRAPHIC INTERPRETATION REPORT

APPROVED FOR  
RELEASE-HISTORICAL  
COLLECTION  
DIVISION-HR70-14  
DATE: 05-10-2012

# SOVIET MILITARY ORDER OF BATTLE BALTIC MD



CIA




DIA

Handle Via **TALENT - KEYHOLE** Control Only

## WARNING

This document contains classified information affecting the national security of the United States within the meaning of the espionage laws U. S. Code Title 18, Sections 793 and 794. The law prohibits its transmission or the revelation of its contents in any manner to an unauthorized person, as well as its use in any manner prejudicial to the safety or interest of the United States or for the benefit of any foreign government to the detriment of the United States. It is to be seen only by personnel especially indoctrinated and authorized to receive TALENT-KEYHOLE information. Its security must be maintained in accordance with KEYHOLE and TALENT regulations.

NATIONAL PHOTOGRAPHIC INTERPRETATION CENTER



~~TOP SECRET~~

GROUP 1  
Excluded from automatic  
downgrading and declassification

~~TOP SECRET CHESS RUFF~~

TCS-801:2/65

#### PREFACE

This report is one in a series on Soviet Ground Force and Logistic installations being prepared for a DIA/CIA Panel. The series is being coordinated, published and disseminated by NPIC. The photographic analysis is being performed by the NPIC Photographic Analysis Group, the CIA Photographic Intelligence Division (NPIC), and the Production Center 1P1a (DIA). The photographic analysis for this particular report was performed by the Production Center 1P1a.

In the interest of uniformity, the titles and letter designators for the facilities observed at these installations are identical with those appearing in the project requirement. When a specific facility is not observed both its title and letter designator are omitted in the report.

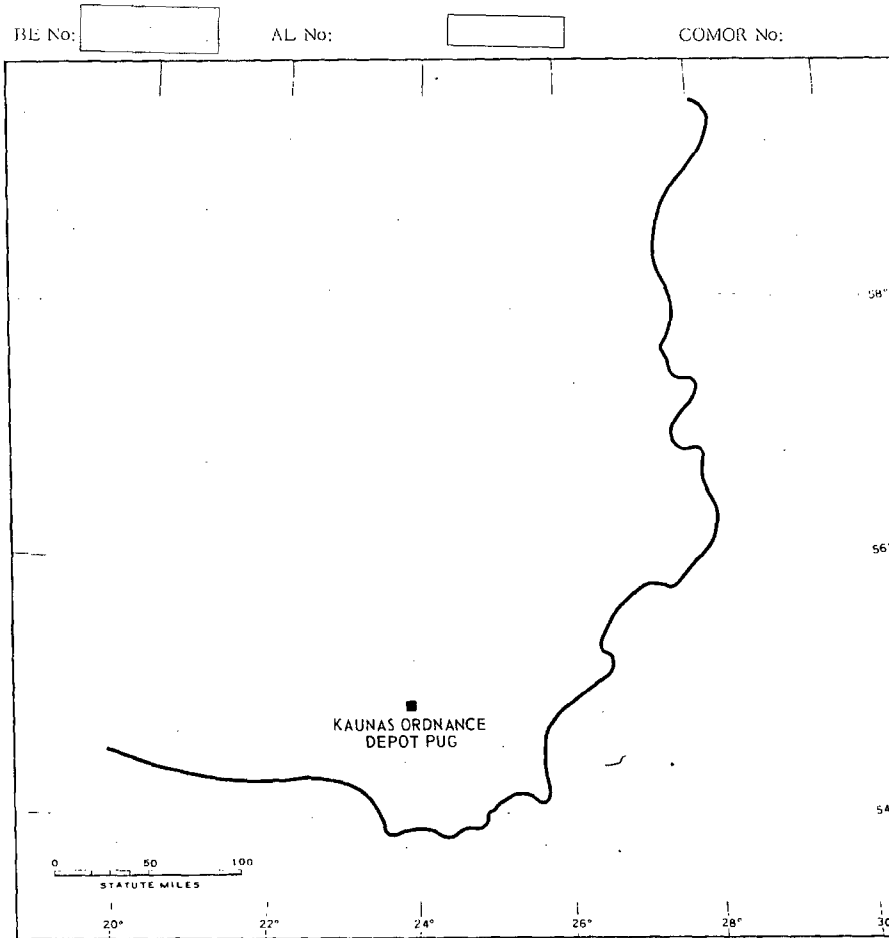
Titles and letter designators for the various facilities are as follows: (A) railroad service, (B) road service, (C) landing strips, (D) administrative and troop housing areas, (E) storage areas, (F) ammunition storage areas, (G) POL storage areas, (H) other buildings and facilities, (I) equipment storage/maintenance areas, (K) athletic fields, (L) small arms firing ranges, (M) driver training areas, (N) tank/assault gun firing ranges, (P) flat trajectory firing ranges, (Q) artillery emplacements (batteries), (R) infantry or combined arms field training areas or courses, (S) special training facilities, (T) unidentified facilities or tracking activity.

~~TOP SECRET CHESS RUFF~~

~~TOP SECRET CHESS RUFF~~

TCS-80112/65

KAUNAS ORDNANCE DEPOT PUG  
(54-53N 023-56E)  
KAUNAS, KALININGRAIDSKAYA OBLAST, USSR  
BALTIC MD



- 2 -

~~TOP SECRET CHESS RUFF~~

~~TOP SECRET CHESS RUFF~~

Handle Via  
TALENT-KEYHOLE  
Control System Only

FCS-80112/65



FIGURE 2. KAUNAS ORDNANCE DEPOT PUG, KAUNAS, USSR, JUNE 1964.

- 3 -

~~TOP SECRET CHESS RUFF~~

Handle Via  
TALENT-KEYHOLE  
Control System Only

~~TOP SECRET CHESS RUFF~~

TCS-80112/65

#### SUMMARY

Kaunas Ordnance Depot PUG is located just southeast of the center of Kaunas (Figure 1). This installation is 2 kilometers (km) north of Kaunas Army Barracks South. A primary road runs west of the depot and passes through Kaunas Army Barracks South.

This secured storage area (Figures 2 and 3) covers 85 acres and is divided into 2 sections. There are 1 administration building, 2 barracks, 1 probable vehicle maintenance building, 11 storage buildings, 2 revetted storage buildings and 1 possible revetted building in the main storage

area. The second area is located 1,500 feet to the south, and contains 1 administration building and possible open storage.

One TALENT and 5 missions of interpretable quality KEYHOLE photography between July 1956 and August 1964 were used in the preparation of this report. Comparative analysis reveals that 7 new storage buildings, 1 barracks, and a possible vehicle maintenance building have been built since July 1956. A previously reported barracks and 4 storage buildings cannot be verified due to poor image quality or foliage.

#### DESCRIPTION OF INSTALLATION

##### Railroad Service

Rail yards and shops are located 1,500 feet to the west.

##### Road Service

The installation has access to primary roads leading north, south, and west.

##### Administrative and Troop Housing Areas

Area D1 contains 2 barracks and 1 administration building.

Area D2 contains 1 administration building.

##### General Storage Areas

Area E1 contains 11 storage buildings, 6 of

which were not present in July 1956. Two previously reported storage buildings are not visible due to foliage.

Area E2 contains secured possible open storage.

##### Ammunition Storage Area

Area F contains 2 revetted storage buildings, each 100 by 65 feet, and 1 possibly revetted building, 30 by 20 feet. The previously reported ammunition storage bunkers are not visible due to poor resolution.

##### Equipment Storage/Maintenance Area

Area J contains 1 probable vehicle maintenance building, 60 by 30 feet.

~~TOP SECRET CHESS RUFF~~

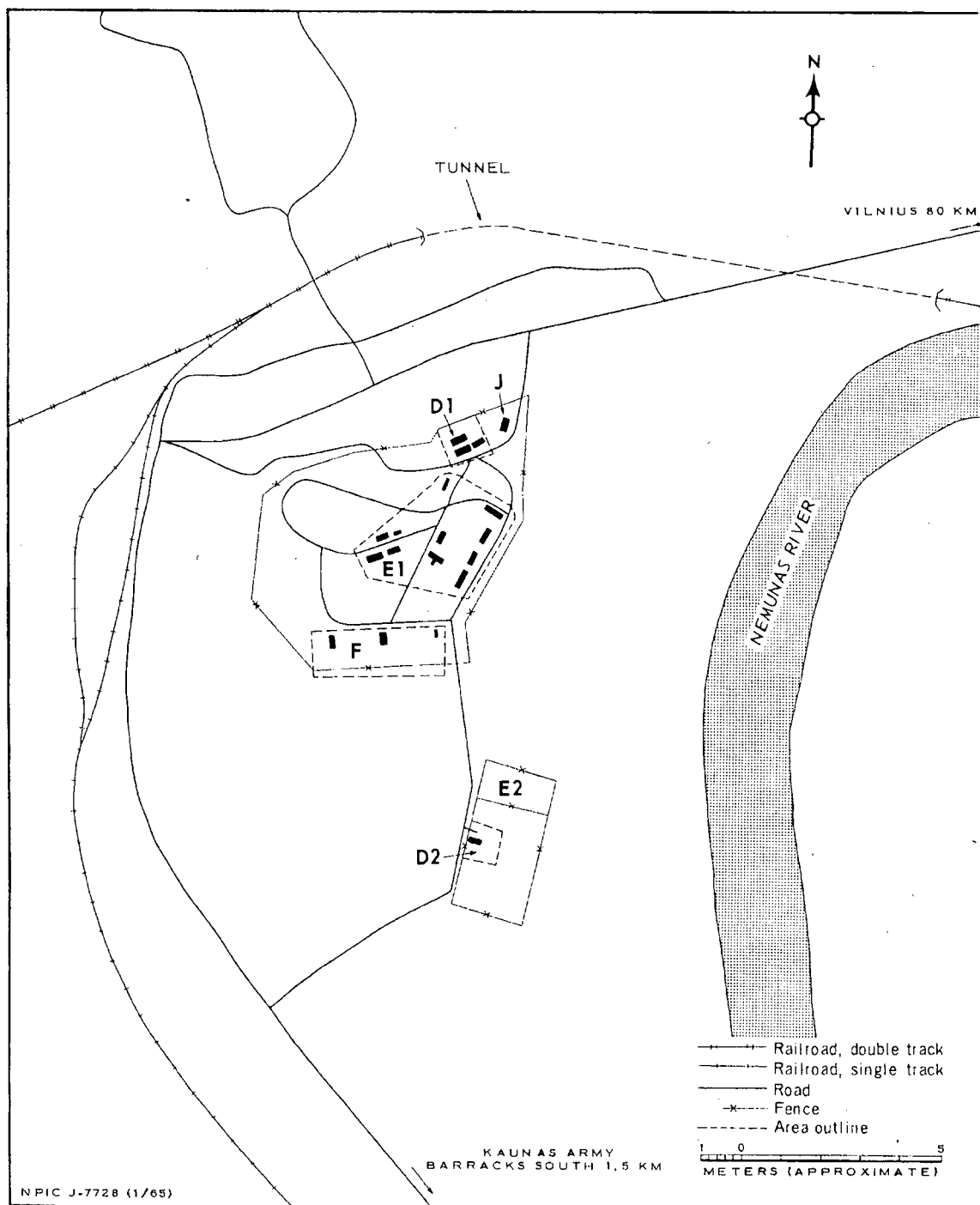



FIGURE 3. KAUNAS ORDNANCE DEPOT PUG. Sketch compiled from [ ] June 1964.

~~TOP SECRET CHESS RUFF~~

TCS-80112/65

REFERENCES



MAPS OR CHARTS

US Air Target Chart, Series 200, Sheet 0168-7A, 2d ed, Oct 62 (SECRET)

DOCUMENTS

Army. SPIR 15-58, *Area Study, Lithuania SSR, USSR*, May 58 (TOP SECRET CHESS)

Army. SPIR 8-57, *Ground Forces Activity, Kaunas, USSR*, Feb 57 (TOP SECRET CHESS)



REQUIREMENT

DIAAP-1-15-64 (partial answer)

NPIC PROJECT

11904/64

~~TOP SECRET CHESS RUFF~~

~~TOP SECRET~~

~~TOP SECRET~~