

HR70-14

~~TOP SECRET~~

Copy  
6 Pages

TCS 80169 65  
February 1965



PHOTOGRAPHIC INTERPRETATION REPORT

# SOVIET MILITARY ORDER OF BATTLE BALTIC MD

APPROVED FOR  
RELEASE-HISTORICAL  
COLLECTION  
DIVISION-HR70-14  
DATE: 05-10-2012



CIA



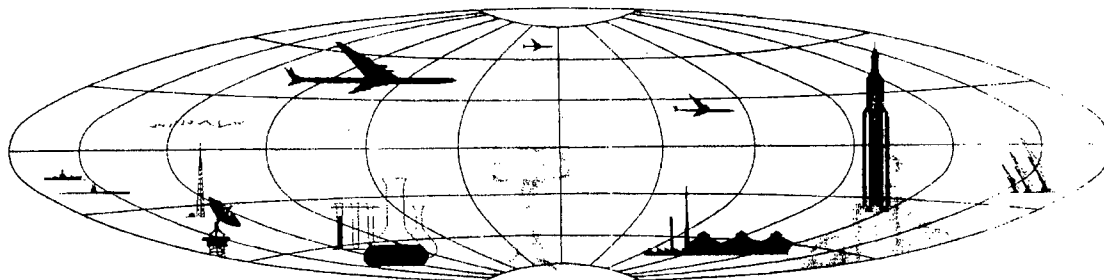
DIA

Handle Via **TALENT - KEYHOLE** Control Only

WARNING

This document contains classified information affecting the national security of the United States within the meaning of the espionage laws U. S. Code Title 18, Sections 793 and 794. The law prohibits its transmission or the revelation of its contents in any manner to an unauthorized person, as well as its use in any manner prejudicial to the safety or interest of the United States or for the benefit of any foreign government to the detriment of the United States. It is to be seen only by personnel especially indoctrinated and authorized to receive TALENT-KEYHOLE information. Its security must be maintained in accordance with KEYHOLE and TALENT regulations.

NATIONAL PHOTOGRAPHIC INTERPRETATION CENTER



~~TOP SECRET~~

GROUP 1  
Excluded from automatic  
downgrading and  
declassification

PREFACE

This report is one in a series on Soviet Ground Force and Logistic installations being prepared for a DIA/CIA Panel. The series is being coordinated, published and disseminated by NPIC. The photographic analysis is being performed by the NPIC Photographic Analysis Group, the CIA Photographic Intelligence Division (NPIC), and the Production Center 1P1a (DIA). The photographic analysis for this particular report was performed by the Production Center 1P1a.

In the interest of uniformity, the titles and letter designators for the facilities observed at these installations are identical with those appearing in the project requirement. When a specific facility is not observed both its title and letter designator are omitted in the report.

Titles and letter designators for the various facilities are as follows: (A) railroad service, (B) road service, (C) landing strips, (D) administrative and troop housing areas, (E) storage areas, (F) ammunition storage areas, (G) POL storage areas, (H) other buildings and facilities, (J) equipment storage/maintenance areas, (K) athletic fields, (L) small arms firing ranges, (M) driver training areas, (N) tank/assault gun firing ranges, (P) flat trajectory firing ranges, (Q) artillery emplacements (batteries), (R) infantry or combined arms field training areas or courses, (S) special training facilities, (T) unidentified facilities or tracking activity.

Handle Via  
TALENT-KEYHOLE  
Control System Only

TCS-80169/65

MARIJAMPOLE ARMY BARRACKS  
(54-32N 023-20E)  
MARIJAMPOLE, KALININGRADSKAYA OBLAST, USSR  
BALTIC MD

BE No:  AL No:

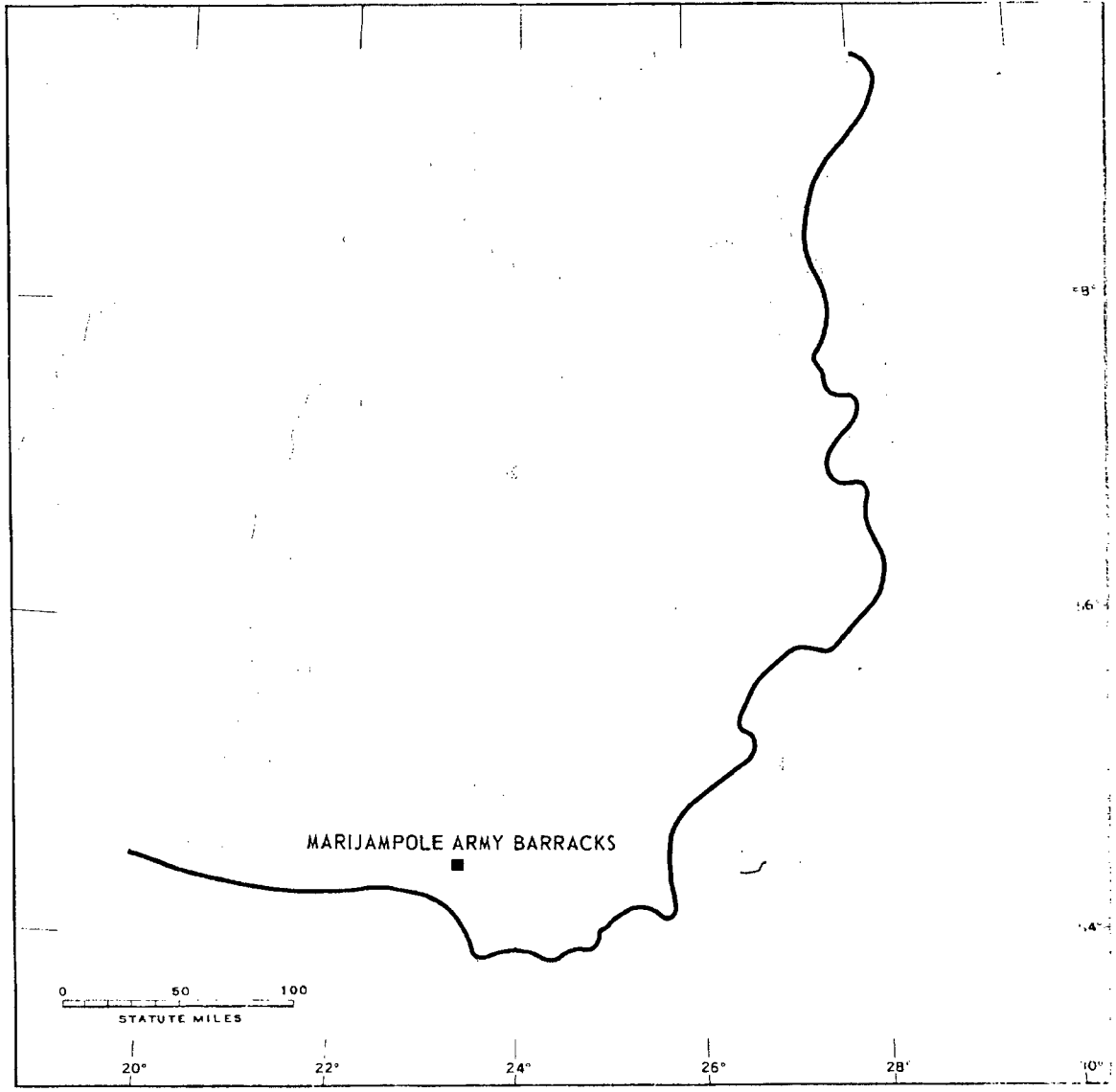


FIGURE 1. LOCATION OF MARIJAMPOLE ARMY BARRACKS.

Handle Via  
TALENT-KEYHOLE  
Control System Only

Handle Via  
TALENT-KEYHOLE  
Control System Only

ICS 8-116-065



FIGURE 2. MARIJAMPOLE ARMY BARRACKS, MARIJAMPOLE, USSR, JUNE 1964.

- 3 -

Handle Via  
TALENT-KEYHOLE  
Control System Only

SUMMARY

Marijampole Army Barracks is located on the southwest outskirts of Marijampole (Figure 1).

The installation covers approximately 160 acres and contains 5 administrative buildings, 7 barracks, 4 storage buildings, vehicle maintenance/storage-type buildings, 21 support buildings, and 3 small training areas (Figures 2 and 3).

Comparative analysis of 7 KEYHOLE missions from December 1961 to June 1964 re-

veals continuous activity with a probable increase in usage of the training areas during the summer months. Better quality photography on more recent missions reveals that the northwest training area is being used for driver training instead of firing ranges as previously reported. No explosives storage is noted east of Marijampole. The storage area 500 meters south of the installation is believed to be non-military.

DESCRIPTION OF INSTALLATION

Railroad Service

The main railway line passes within 500 meters of the southern portion of the installation.

Road Service

The installation is served by an all-weather road connecting Marijampole to Kalvarja.

Administrative and Troop Housing Areas

Area D1 contains 3 single-story administrative buildings, 1 multistory administrative/barracks building, and 5 support buildings.

Area D2 contains 1 administrative building, 7 barracks, 1 storage building, and 7 support buildings.

POL Storage Areas

On the northwest side of the railyard in the eastern part of Marijampole is a secured POL storage depot with 8 large storage tanks, 5 small horizontal storage tanks, and 2 support buildings.

Approximately 1,100 meters east of the railyard is another secured POL storage area with 4 large storage tanks.

Equipment Storage/Maintenance Areas

Area J1 contains one 185- by 55-foot vehicle maintenance building, three 280- by 70-foot vehicle maintenance/storage buildings, one 170- by 45-foot vehicle storage building, one 260- by 35-foot storage building, and 2 support buildings.

Area J2 contains one 240- by 70-foot vehicle maintenance building, one 425- by 70-foot equipment maintenance/storage building, 2 storage buildings, and 5 support buildings.

Athletic Field

Area K is an exercise track.

Driver-Training Area

Area M is a figure-8 driver-training course with 2 small support buildings.

Special Training Facilities

Area S is a personnel training area.

Unidentified Facilities

Area T is an unidentified training facility

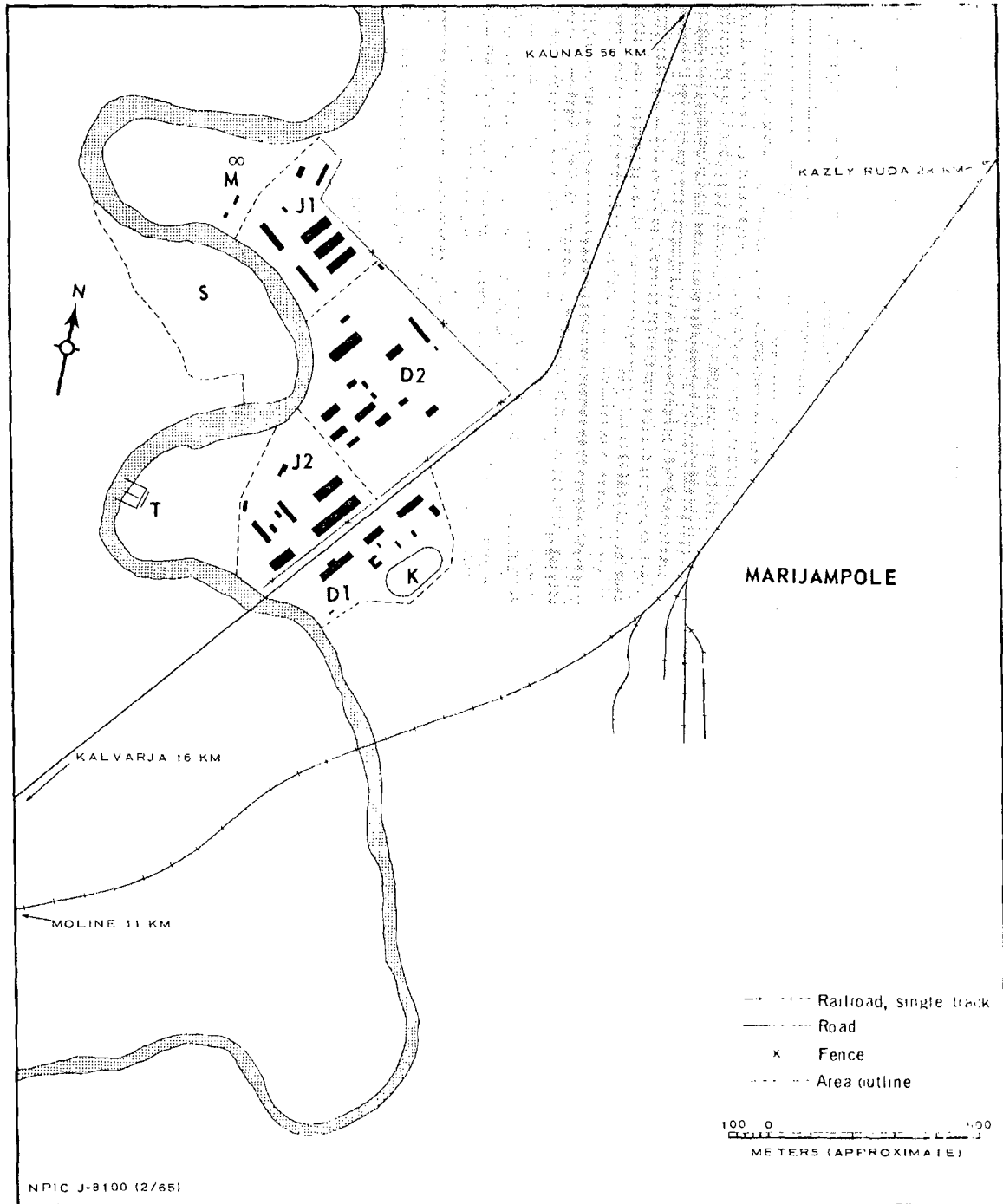



FIGURE 3. MARIJAMPOLE ARMY BARRACKS. Sketch compiled from [redacted] June 1964.

REFERENCES



MAPS OR CHARTS

US Air Target Chart, Series 200, Sheet 0168-7HL, 2d ed, Oct 62 (SECRET)

DOCUMENTS

Army. PIB-TK-16-62, *Mariampole Barracks Area, Mariampole, USSR*, May 62 (TOP SECRET RUFF)

Army. DPIR 32-58, *Military Installation, Mariampole and Kalvarja, USSR*, June 58 (TOP SECRET CHESS)



REQUIREMENT

DIAAP-1-15-64 (partial answer)

NPIC PROJECT

11904/64

~~TOP SECRET~~

~~TOP SECRET~~