

HR70-14

~~TOP SECRET~~

Copy 108
6 Pages

February 1965

PHOTOGRAPHIC INTERPRETATION REPORT

SOVIET MILITARY ORDER OF BATTLE BALTIC MD

APPROVED FOR RELEASE

Historical Collection Division


HR70-14
DATE: 04-27-2012



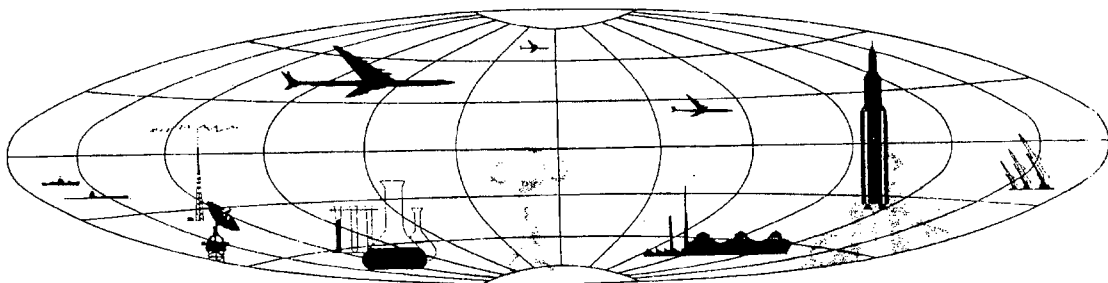
CIA



DIA



NATIONAL PHOTOGRAPHIC INTERPRETATION CENTER



~~TOP SECRET~~

GROUP 1
Excluded from automatic
downgrading and declassification

~~TOP SECRET CHESS RUFF~~

PREFACE

This report is one in a series on Soviet Ground Force and Logistic installations being prepared for a DIA/CIA Panel. The series is being coordinated, published and disseminated by NPIC. The photographic analysis is being performed by the NPIC Photographic Analysis Group, the CIA Photographic Intelligence Division (NPIC), and the Production Center 1P1a (DIA). The photographic analysis for this particular report was performed by the Production Center 1P1a.

In the interest of uniformity, the titles and letter designators for the facilities observed at these installations are identical with those appearing in the project requirement. When a specific facility is not observed both its title and letter designator are omitted in the report.

Titles and letter designators for the various facilities are as follows: (A) railroad service, (B) road service, (C) landing strips, (D) administrative and troop housing areas, (E) storage areas, (F) ammunition storage areas, (G) POL storage areas, (H) other buildings and facilities, (J) equipment storage/maintenance areas, (K) athletic fields, (L) small arms firing ranges, (M) driver training areas, (N) tank/assault gun firing ranges, (P) flat trajectory firing ranges, (Q) artillery emplacements (batteries), (R) infantry or combined arms field training areas or courses, (S) special training facilities, (T) unidentified facilities or tracking activity.

~~TOP SECRET CHESS RUFF~~

~~TOP SECRET CHESS RUFF~~

KALININGRAD ARMY BARRACKS SHARLOTTENBURG

(54-45N 020-28E)

KALININGRAD, LATVIYSKAYA SSR, USSR

BALTIC MD

AL No:

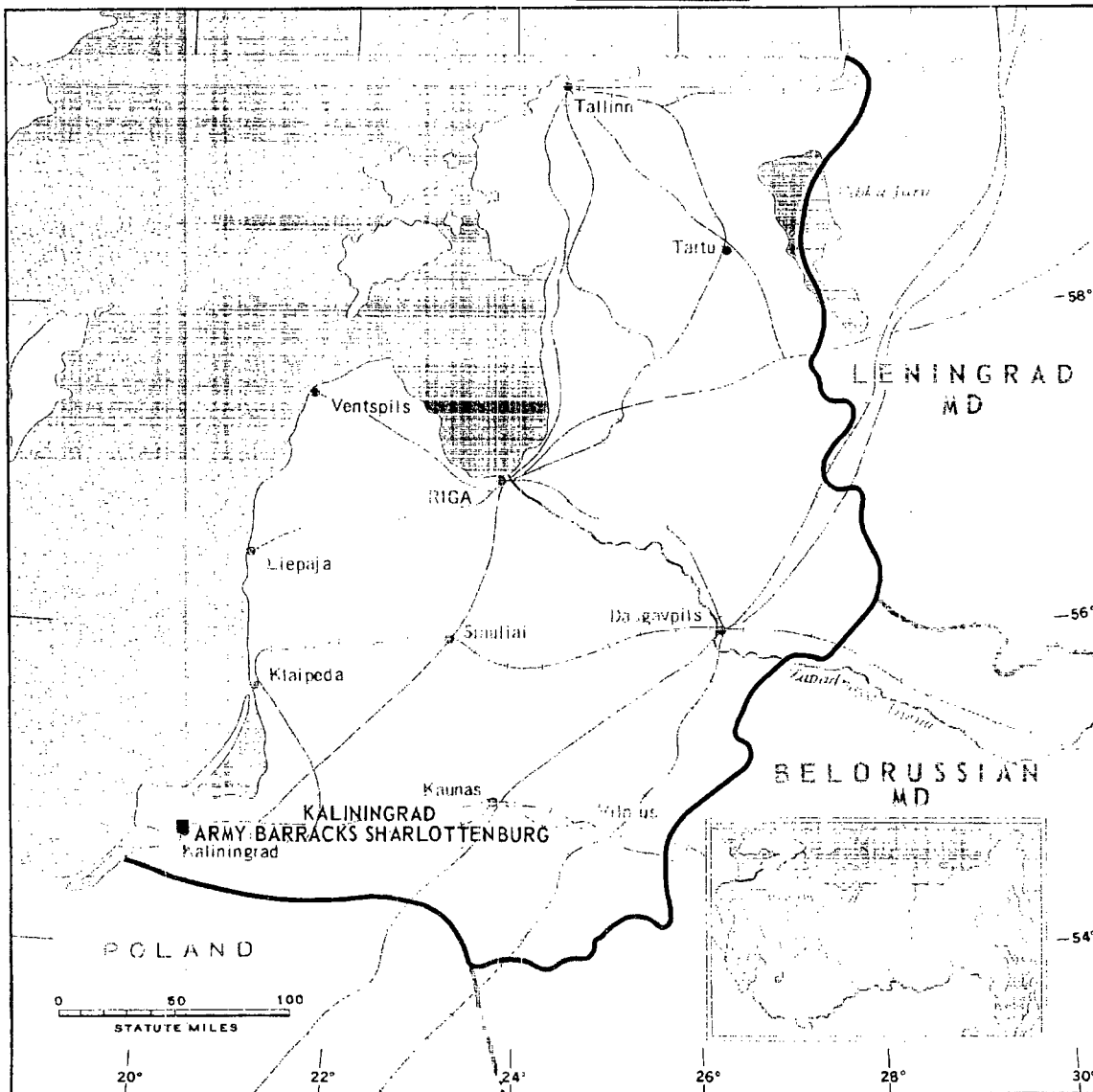


FIGURE 1. LOCATION OF KALININGRAD ARMY BARRACKS SHARLOTTENBURG.

- 2 -

~~TOP SECRET CHESS RUFF~~

~~TOP SECRET CHESS RUFF~~



FIGURE 2. KALININGRAD ARMY BARRACKS SHARLOTTENBURG, USSR, JUNE 1964.

- 3 -

~~TOP SECRET CHESS RUFF~~

SUMMARY

Kaliningrad Army Barracks Charlottenburg is located in the northwest part of Kaliningrad, 1 kilometer (km) north of Kaliningrad Army Barracks Northwest, 4 km southeast of Kaliningrad/Proveren Airfield, and 2.5 km southwest of Kaliningrad Army Barracks Ballit (Figure 1).

This installation covers approximately 35 acres and contains 10 multistory barracks/administration buildings, 9 vehicle/equipment

sheds, 2 vehicle storage buildings, 1 vehicle storage maintenance building, 3 support buildings, and a wheeled-vehicle driver-training course (Figures 2 and 3).

The barracks installation was covered on interpretable photography from 8 KEYHOLE missions between August 1961 and September 1964. Comparative analysis reveals no major changes in this installation since August 1961.

DESCRIPTION OF INSTALLATION

Railroad Service

Rail service is available in Kaliningrad.

Road Service

The barracks installation is served by city streets.

Aircraft Landing Strip

This barracks installation is 4 km southeast of the Kaliningrad/Proveren Airfield.

Administration and Troop Housing Area

Area D contains 10 multistory barracks/administration buildings.

Equipment Storage/Maintenance Area

Area J contains 15 buildings: 9 flat-roofed vehicle/equipment sheds, one 230 by 100 feet, three 190 by 45 feet, three 150 by 45 feet, and two 160 by 45 feet; 2 vehicle storage buildings, 350 by 60 feet and 320 by 40 feet; a vehicle storage/maintenance building, 500 by 80 feet; and 3 support buildings.

Driver-Training Area

Area M contains a figure-8 wheeled-vehicle driver-training course and a tall tower with an undetermined function.

~~TOP SECRET CHESS RUFF~~

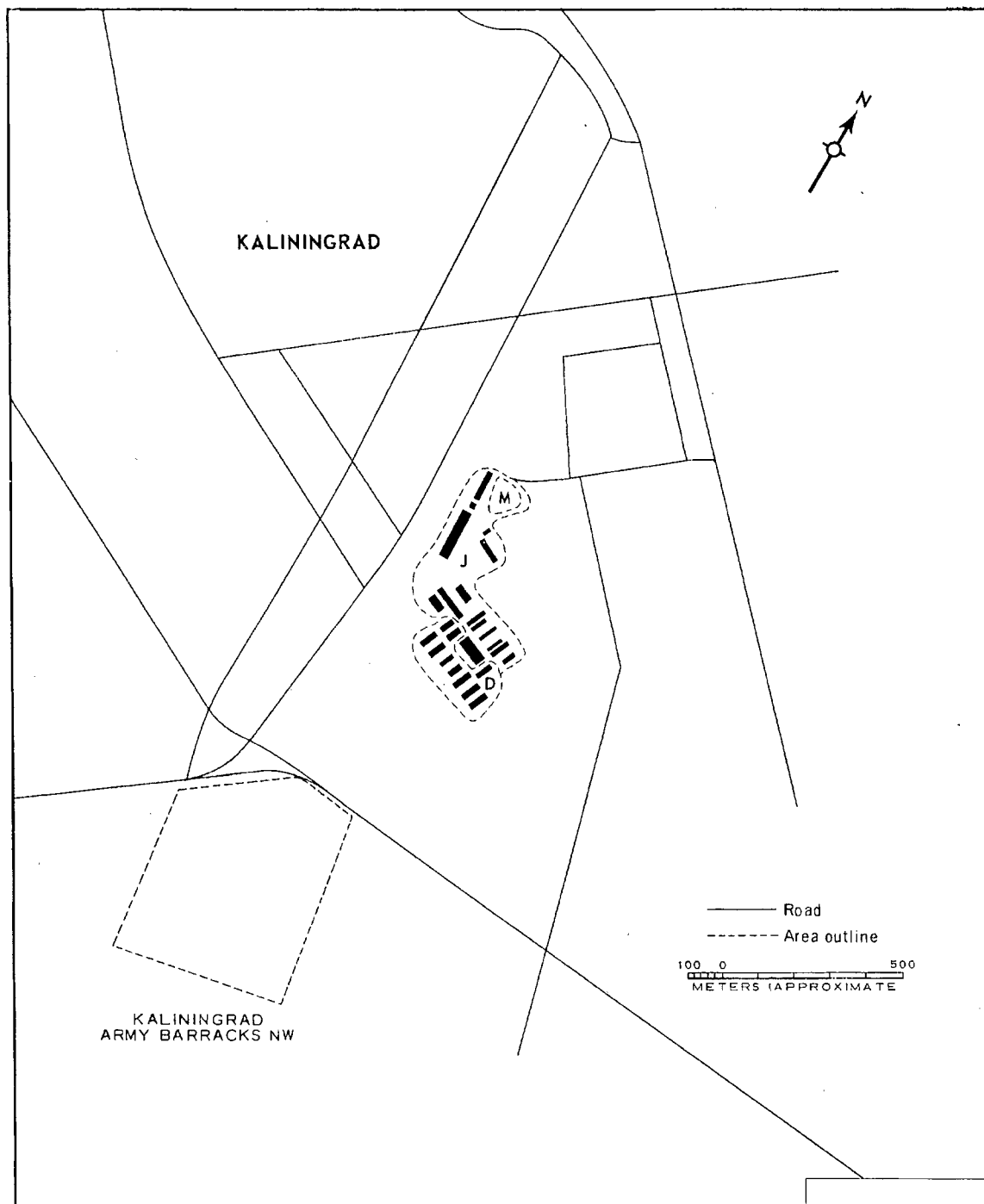


FIGURE 3. KALININGRAD ARMY BARRACKS SHARLOTTENBURG. Sketch compiled from June 1964.

~~TOP SECRET CHESS RUFF~~

~~TOP SECRET CHESS RUFF~~

REFERENCES

MAPS OR CHARTS

US Air Target Chart, Series 200, Sheet 0169-10HL, 3d ed, Nov 63 (SECRET)

DOCUMENT

REQUIREMENT

DIAAP-1-15-64 (partial answer)

NPIC PROJECT

11904/64

~~TOP SECRET CHESS RUFF~~

~~TOP SECRET~~

~~TOP SECRET~~