


HR70-14

~~TOP SECRET~~

Copy 198  
6 Pages

TCS-80171 '65  
February 1965



PHOTOGRAPHIC INTERPRETATION REPORT

# SOVIET MILITARY ORDER OF BATTLE BALTIC MD

APPROVED FOR RELEASE  
Historical Collection Division  
HR70-14  
DATE: 04-27-2012



CIA



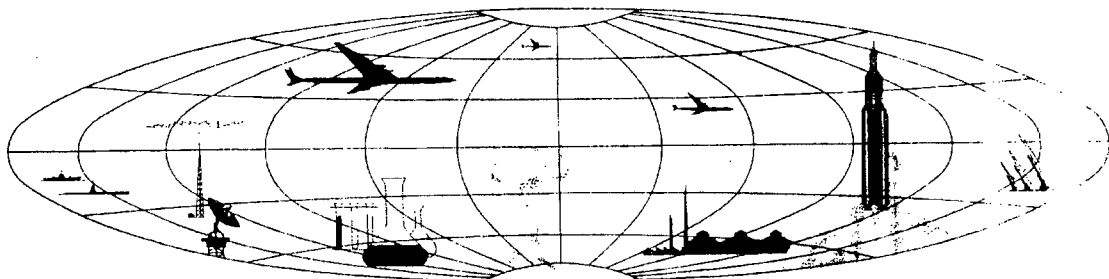
DIA

Handle Via **TALENT - KEYHOLE** Control Only

WARNING

This document contains classified information affecting the national security of the United States within the meaning of the espionage laws U. S. Code Title 18, Sections 793 and 794. The law prohibits its transmission or the revelation of its contents in any manner to an unauthorized person, as well as its use in any manner prejudicial to the safety or interest of the United States or for the benefit of any foreign government to the detriment of the United States. It is to be seen only by personnel especially indoctrinated and authorized to receive TALENT-KEYHOLE information. Its security must be maintained in accordance with KEYHOLE and TALENT regulations.

NATIONAL PHOTOGRAPHIC INTERPRETATION CENTER



~~TOP SECRET~~

GROUP 1  
Excluded from automatic  
downgrading and  
declassification

PREFACE

This report is one in a series on Soviet Ground Force and Logistic installations being prepared for a DIA/CIA Panel. The series is being coordinated, published and disseminated by NPIC. The photographic analysis is being performed by the NPIC Photographic Analysis Group, the CIA Photographic Intelligence Division (NPIC), and the Production Center IPTA (DIA). The photographic analysis for this particular report was performed by the Production Center IPTA.

In the interest of uniformity, the titles and letter designators for the facilities observed at these installations are identical with those appearing in the project requirement. When a specific facility is not observed both its title and letter designator are omitted in the report.

Titles and letter designators for the various facilities are as follows: (A) railroad service, (B) road service, (C) landing strips, (D) administrative and troop housing areas, (E) storage areas, (F) ammunition storage areas, (G) POL storage areas, (H) other buildings and facilities, (I) equipment storage/maintenance areas, (K) athletic fields, (L) small arms firing ranges, (M) driver training areas, (N) tank/assault gun firing ranges, (P) flat trajectory firing ranges, (Q) artillery emplacements (batteries), (R) infantry or combined arms field training areas or courses, (S) special training facilities, (T) unidentified facilities or tracking activity.

Handle Via  
TALENT-KEYHOLE  
Control System Only

TCS-80171/65

RIGA ARMY BARRACKS NORDEKI  
(56-57N 024-03E)  
RIGA, LATVIYSKAYA SSR, USSR  
BAL TIC MD

BE No:

AL No:

COMOR No:

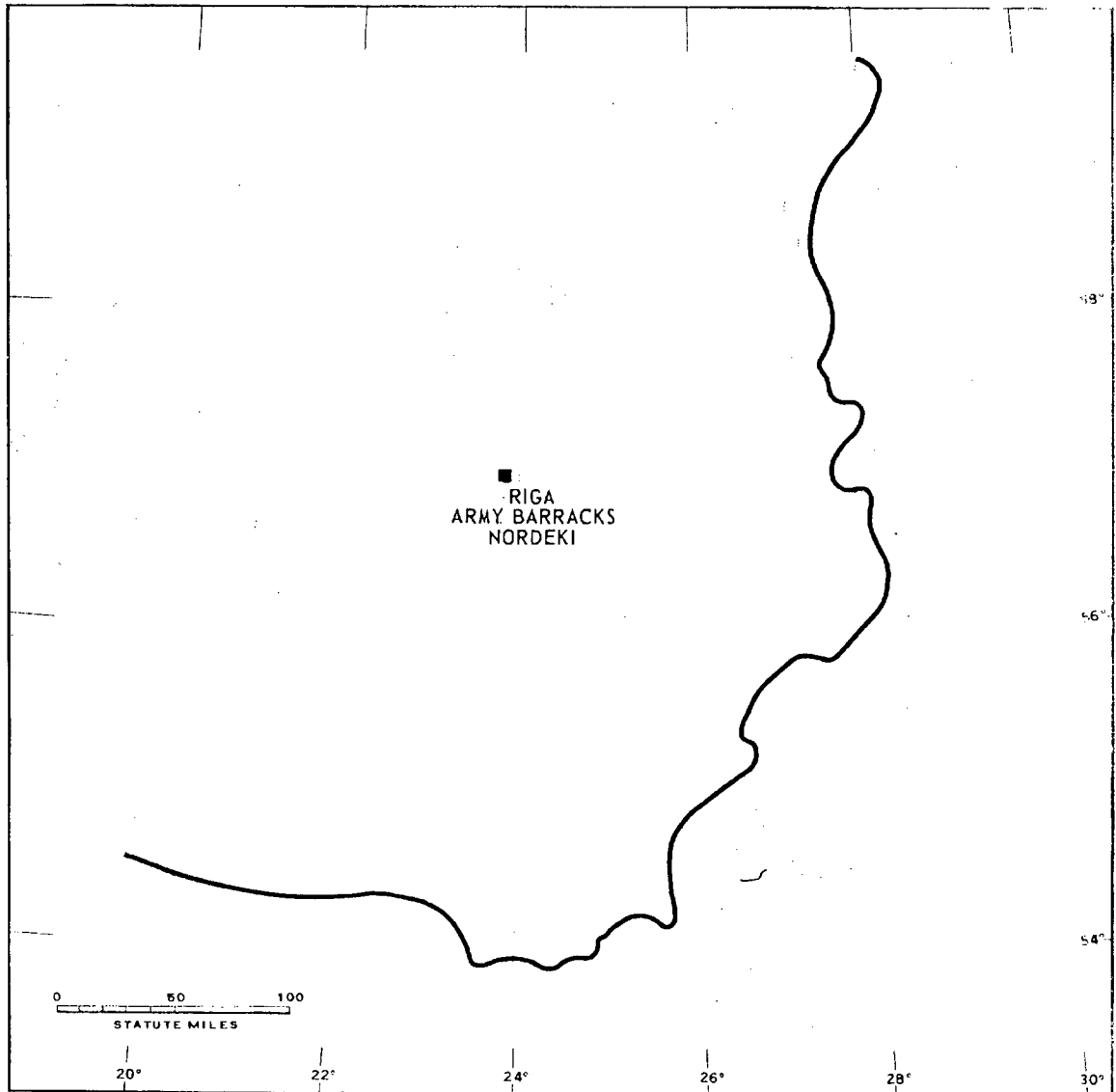


FIGURE 1. LOCATION OF RIGA ARMY BARRACKS NORDEKI, RIGA, USSR.

NYTC 80171/65

Handle Via  
TALENT-KEYHOLE  
Control System Only

Handle Via  
TALENT-KEYHOLE  
Control System Only

TCS 86171/65



FIGURE 2. RIGA ARMY BARRACKS NORDEKI, RIGA, USSR, JULY 1964.

NPH 6124 2/65

Handle Via  
TALENT-KEYHOLE  
Control System Only

SUMMARY

A secured military installation is located in the northwestern corner of Riga, 2 kilometers (km) south of the Riga/Spilve Airfield (Figure 1). This is one of many military installations located in the city of Riga.

Riga Army Barracks Nordeki covers more than 50 acres and contains 51 buildings: 7 multistory barracks, 3 multistory administra-

tion buildings, 18 storage buildings, 23 support buildings, and a possible water tank (Figures 2 and 3). No motor vehicles, motor vehicle buildings or training facilities are discernible.

This installation was covered on TALENT photography of July 1956 and on KEYHOLE missions from September 1961 to July 1964.

DESCRIPTION OF INSTALLATION

Railroad Service

Rail facilities are located at the Zaslauks Railroad Station and Yards, 3 km southwest.

Road Service

Good all-weather roads serve the installation.

Aircraft Landing Strip

The Riga/Spilve Airfield is located 2 km north.

Administration and Troop Housing Area

Area D contains 7 multistory barracks, 3 multistory administration buildings, 6 storage buildings, and 13 support buildings.

General Storage Area

Area E contains 12 storage buildings, 10 support buildings, and a possible water tower.

Athletic Field

Area K is an athletic field.

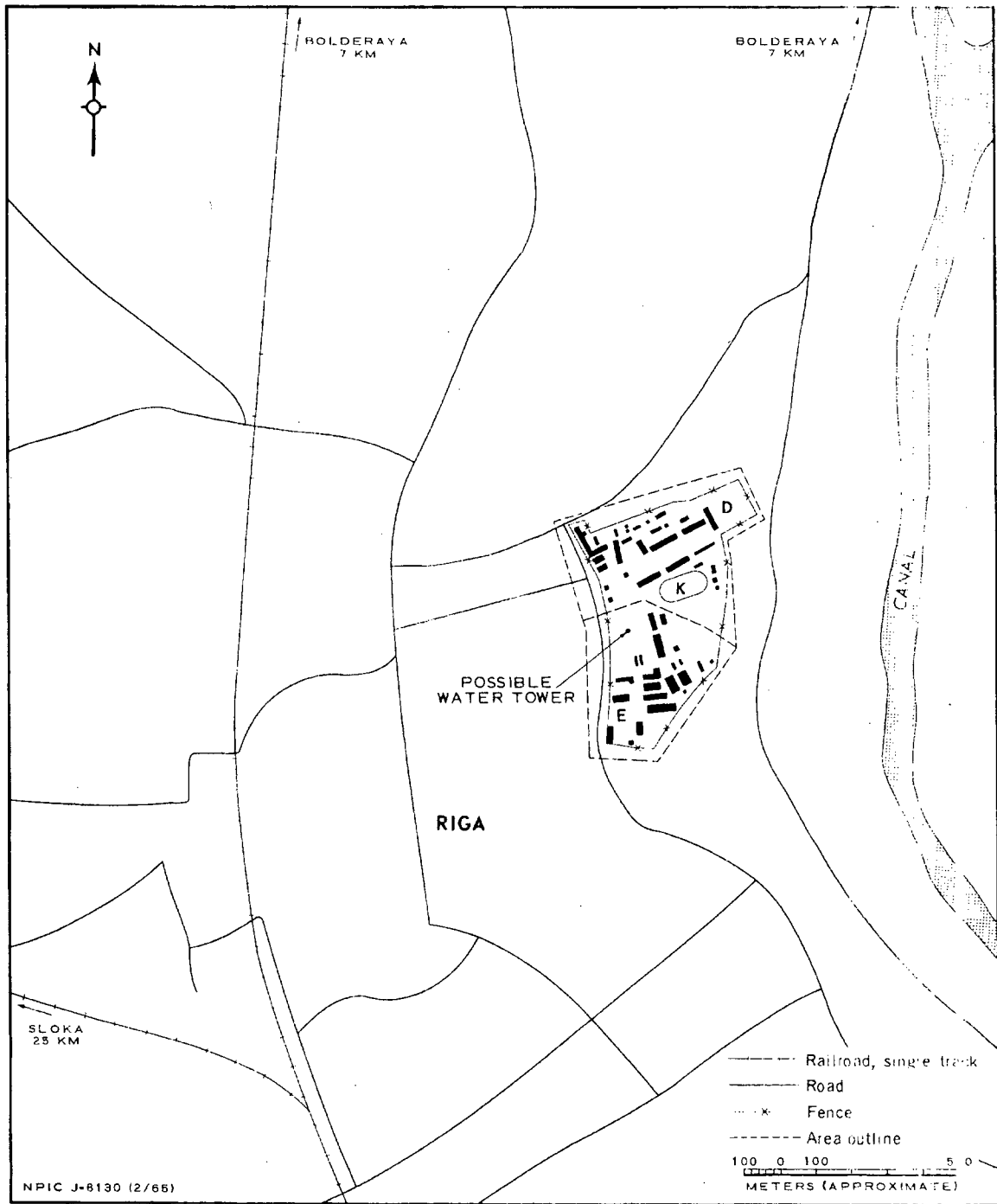



FIGURE 3. RIGA ARMY BARRACKS NORDEKI. Sketch compiled from Missions Report No. 100 July 1964.

REFERENCES

PHOTOGRAPHY



MAPS OR CHARTS

US Air Target Chart, Series 200, Sheet 0153-16III, 4th ed, Jun 63 (SECRET)

REQUIREMENT

DIAAP-1-15-64 (partial answer)

NPIC PROJECT

11904/64

~~TOP SECRET~~

~~TOP SECRET~~