

HR70-14

~~TOP SECRET~~

Copy 108

6 Pages

TCS-80076 '65

February 1965

PHOTOGRAPHIC INTERPRETATION REPORT

SOVIET MILITARY ORDER OF BATTLE BALTIC MD

APPROVED FOR RELEASE
 Historical Collection Division
 HR70-14
 DATE: 04-27-2012



CIA



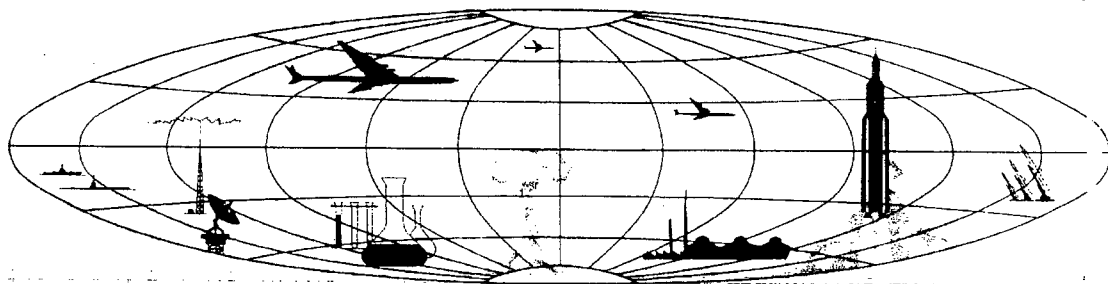
DIA

Handle Via **TALENT - KEYHOLE** Control Only

WARNING

This document contains classified information affecting the national security of the United States within the meaning of the espionage laws U. S. Code Title 18, Sections 793 and 794. The law prohibits its transmission or the revelation of its contents in any manner to an unauthorized person, as well as its use in any manner prejudicial to the safety or interest of the United States or for the benefit of any foreign government to the detriment of the United States. It is to be seen only by personnel especially indoctrinated and authorized to receive TALENT-KEYHOLE information. Its security must be maintained in accordance with KEYHOLE and TALENT regulations.

NATIONAL PHOTOGRAPHIC INTERPRETATION CENTER



~~TOP SECRET~~

GROUP 1
 Excluded from automatic
 downgrading and declassification

~~TOP SECRET CHESS RUFF~~

Handle Via
TALENT-KEYHOLE
Control System Only

TCS-80076/65

PREFACE

This report is one in a series on Soviet Ground Force and Logistic installations being prepared for a DIA/CIA Panel. The series is being coordinated, published and disseminated by NPIC. The photographic analysis is being performed by the NPIC Photographic Analysis Group, the CIA Photographic Intelligence Division (NPIC), and the Production Center 1P1a (DIA). The photographic analysis for this particular report was performed by the Production Center 1P1a.

In the interest of uniformity, the titles and letter designators for the facilities observed at these installations are identical with those appearing in the project requirement. When a specific facility is not observed both its title and letter designator are omitted in the report.

Titles and letter designators for the various facilities are as follows: (A) railroad service, (B) road service, (C) landing strips, (D) administrative and troop housing areas, (E) storage areas, (F) ammunition storage areas, (G) POL storage areas, (H) other buildings and facilities, (J) equipment storage/maintenance areas, (K) athletic fields, (L) small arms firing ranges, (M) driver training areas, (N) tank/assault gun firing ranges, (P) flat trajectory firing ranges, (Q) artillery emplacements (batteries), (R) infantry or combined arms field training areas or courses, (S) special training facilities, (T) unidentified facilities or tracking activity.

- 1 -

~~TOP SECRET CHESS RUFF~~

Handle Via
TALENT-KEYHOLE
Control System Only

RIGA ARMY BARRACKS

(57-00N 024-10E)

RIGA, LATVIYSKAYA SSR, USSR

BALTIC MD

AL No:

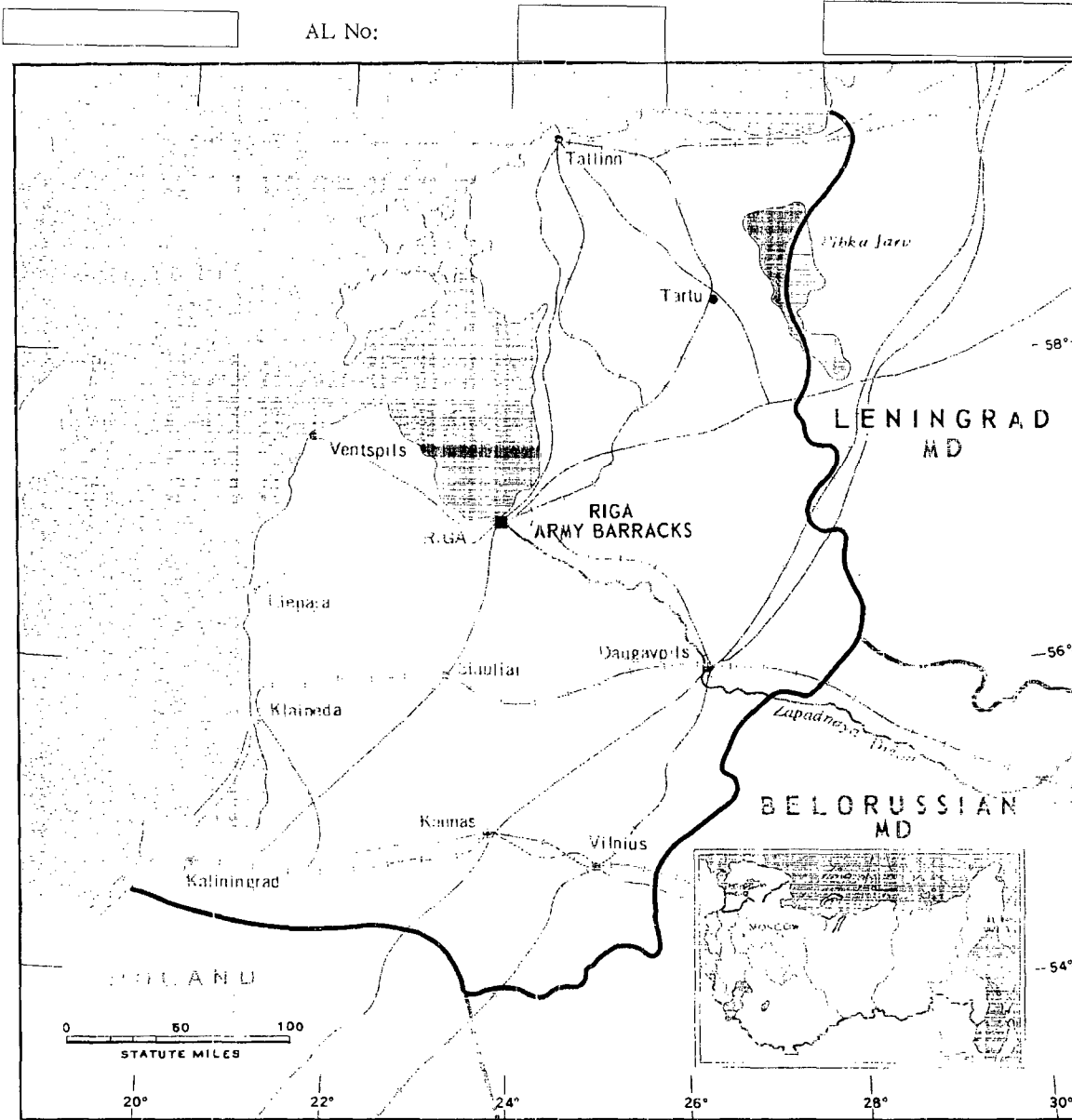


FIGURE 1. LOCATION OF RIGA ARMY BARRACKS.

NPIC J-7079 11/65



FIGURE 2. RIGA ARMY BARRACKS, RIGA, USSR, JULY 1964.

NPIC J-7500 (1/05)

SUMMARY

Riga Army Barracks is located in the northeast corner of Riga, adjacent to the Mezha park and cemeteries (Figure 1). The fenced installation covers approximately 50 acres and appears to be primarily a military warehouse and storage area. It contains 11 barracks, 3 administration buildings, 42 storage build-

ings, 8 support buildings, and 4 possible POL storage tanks (Figures 2 and 3).

This installation was covered by a TALENT and 14 KEYHOLE missions between July 1956 and July 1964. Five barracks, 2 storage, 1 administration, and 7 support buildings were added during this time.

DESCRIPTION OF INSTALLATION

Railroad Service

A possible rail spur enters the installation from the south.

Road Service

Good all-weather roads serve the area.

Administrative and Troop Housing Area

Area D contains 11 barracks, 2 administration, and 2 support buildings.

General Storage Areas

Area E1 contains 14 storage and 3 support buildings.

Area E2 contains 28 storage, 1 administration, and 3 support buildings.

POL Storage Area

Area G contains 4 possible storage tanks.

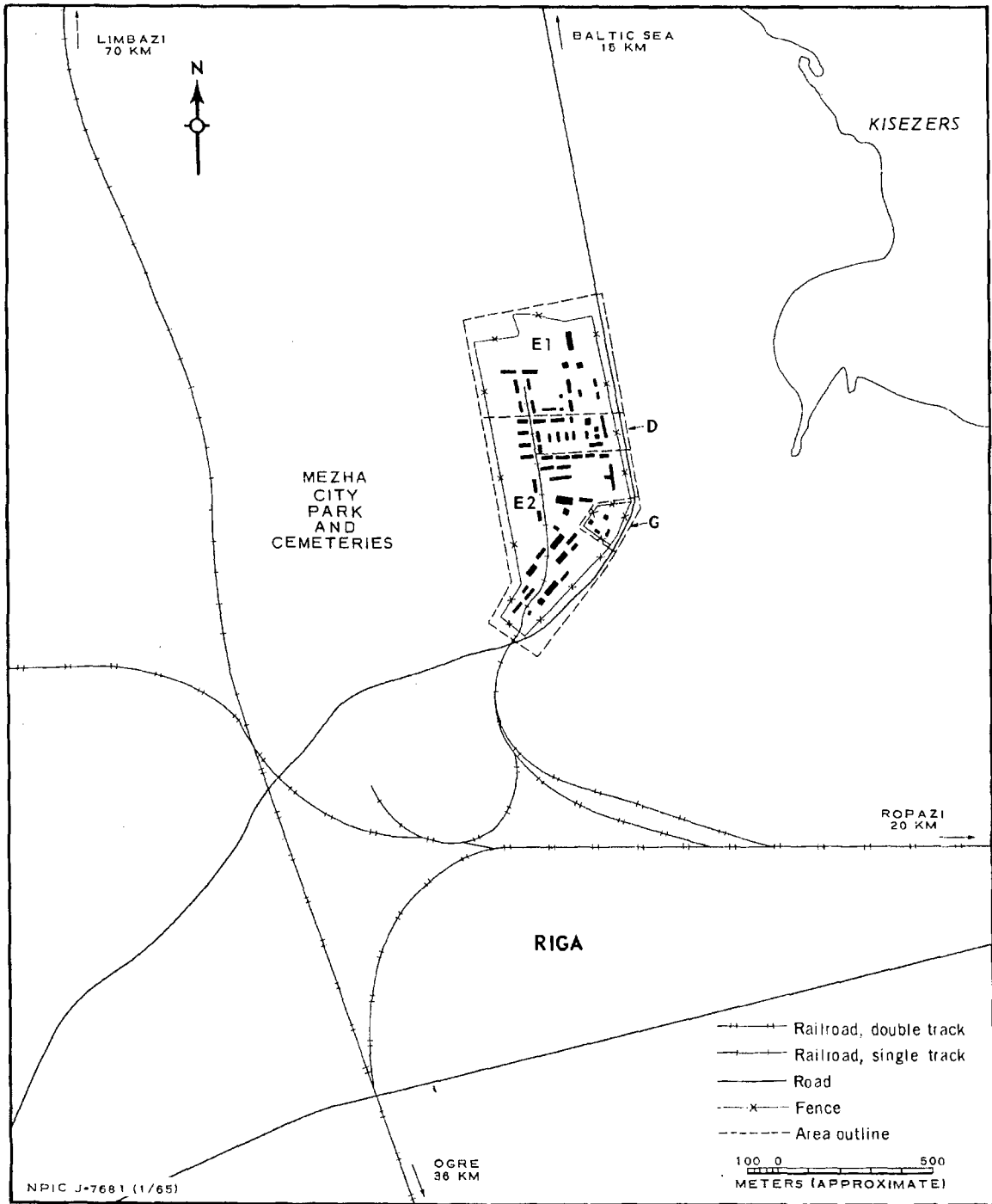



FIGURE 3. RIGA ARMY BARRACKS. Sketch compiled from [redacted] July 1963, and [redacted] July 1964.

REFERENCES



MAPS OR CHARTS

US Air Target Chart, Series 200, Sheet 0153-16HL, 4th ed, Jun 63 (SECRET)

DOCUMENTS



Army. DPIR-25-57, *Military Installations, In and Near Riga, USSR*, Sep 57 (TOP SECRET CHESS)

REQUIREMENT

DIAAP-1-15-64 (partial answer)

NPIC PROJECT

11904/64

~~TOP SECRET~~

~~TOP SECRET~~